QUARTERLY RETURN

OF THE

BIRTHS, DEATHS, AND MARRIAGES

REGISTERED IN THE

DIVISIONS, COUNTIES, AND DISTRICTS

OF

SCOTLAND.

QUARTER ENDING 31st MARCH 1899.

PUBLISHED BY AUTHORITY OF THE REGISTRAR-GENERAL.

CLXXVII.

EDINBURGH:
PRINTED FOR HER MAJESTY'S STATIONERY OFFICE,
BY NEILL & CO. LTD., OLD FISHMARKET CLOSE,
And Sold by
JOHN MENZIES & CO., 12 HANOVER STREET, EDINBURGH, and
90 WEST NILE STREET, GLASGOW.

1899.

REPORT.

DURING the quarter ending 31st March 1899, there were registered in Scotland 30,909 Births, 22,866 Deaths, and 7248 Marriages. Table III. shows that the Births are below, and the Deaths and Marriages above the average for the corresponding quarter of the last ten years.

TABLE I.—Births, Deaths, and Marriages in Scotland, its Groups of Districts and Divisions, during the Quarter ending 31st March 1899, with their Proportion to the Population, also the Illegitimate Births, and their Proportion to the Total Births.

	POPULATION.		TOTAL BIRTHS.			ILLEGITIMATE BIRTHS.			DEATHS.			MARRIAGES.		
	Census 1891.	Estimated to middle of 1899.	Number.	Per cent. to Pop.	One in every	Number.	Per cent. to Births.	One in every	Number.	Per cent. to Pop.	One in every	Number.	Per cent. to Pop.	One in every
SCOTLAND, ...	4025647	4281850	30909	2·93	34	2035	6·6	15·2	22866	2·17	46	7248	0·69	146
Principal Town Dists.,	1595624	1773301	13612	3·11	32	821	6·0	16·6	10351	2·37	42	3712	0·85	118
Large Town Districts,..	515516	575300	4308	3·04	33	215	5·0	20·0	3054	2·15	46	1048	0·74	135
Small Town Districts,..	834063	897265	6532	2·95	34	427	6·5	15·3	4492	2·03	49	1374	0·62	161
Mainland-Rural Dists.,	954735	914848	5840	2·59	39	539	9·2	10·8	4370	1·94	52	969	0·43	233
Insular-Rural Districts	125709	121136	617	2·07	48	33	5·3	18·7	599	2·01	50	145	0·49	206
Northern Division	118237	113292	563	2·02	50	44	7·8	12·8	603	2·16	46	134	0·48	208
North-Western Do.	164262	162022	922	2·31	43	56	6·1	16·5	812	2·03	49	190	0·48	210
North-Eastern Do.	433199	444782	3256	2·97	34	393	12·1	8·3	2230	2·03	49	587	0·54	187
East-Midland Do.	630098	651365	4044	2·52	40	280	6·9	14·4	3086	1·92	52	1060	0·66	152
West-Midland Do.	313749	343220	2304	2·72	37	123	5·3	18·7	1717	2·03	49	505	0·60	168
South-Western Do.	1563097	1722736	14497	3·41	29	760	5·2	19·1	10130	2·38	42	3574	0·84	119
South-Eastern Do.	599213	646299	4244	2·66	38	264	6·2	16·1	3351	2·10	48	996	0·62	160
Southern Do.	203792	198134	1079	2·21	45	115	10·7	9·4	937	1·92	52	202	0·41	242

BIRTHS.

30,909 Births were registered in Scotland during the quarter, being at the annual rate of 293 for every ten thousand of estimated population, or 2·93 per cent.

The Birth-rate for every ten thousand persons in the Principal Town Districts was 311; in the Large Town Districts, 304; in the Small Town Districts, 295; in the Mainland-Rural Districts, 259; and in the Insular-Rural Districts, 207.

Wt. 22070.

In Greenock, the Birth-rate for every ten thousand persons was 342; in Aberdeen, 330; in Glasgow, 322; in Paisley, 319; in Leith, 296; in Perth, 285; in Dundee, 270; and in Edinburgh, 269.

Of the 30,909 Births, 2035, or 6·6 per cent., were illegitimate. In the Large Town Districts, 5·0 per cent. of the Births were illegitimate; in the Insular-Rural Districts, 5·3; in the Principal Town Districts, 6·0; in the Small Town Districts, 6·5; and in the Mainland-Rural Districts, 9·2.

A comparative statement of the rate of illegitimacy in the Divisions and Counties of Scotland will be found in Tables I. and II. Table I. shows the rate of illegitimacy to have been highest in the North-Eastern and Southern Divisions; while from Table II. it will be seen that in nine of the Counties the rate was over 10 per cent. None of the Births registered in Kinross were illegitimate, and in Dumbarton only 2·6 per cent.; the highest rates occurred in Nairn and Kincardine, being respectively 15·1 and 15·2 per cent.

Of the 30,909 Births, 15,753 were of males, and 15,156 of females, being in the proportion of 104 males to every 100 females. 10,649 Births were registered during January, being at the rate of 344 daily; 9370 during February, or 335 daily; and 10,890 during March, or 351 daily.

TABLE II.—Percentage of the Illegitimate Births to the Total Births in the Counties of Scotland during the Quarter ending 31st March 1899.

Counties.	Per Cent.	Counties.	Per Cent.	Counties.	Per Cent.
Shetland	2·9	Forfar	8·5	Lanark	5·4
Orkney	7·1	Perth	7·8	Linlithgow	4·4
Caithness	12·6	Fife	4·7	Edinburgh	6·5
Sutherland	6·0	Kinross	0·0	Haddington	5·5
Ross & Cromarty	3·0	Clackmannan	4·3	Berwick	10·9
Inverness	8·7	Stirling	6·4	Peebles	4·0
Nairn	15·1	Dumbarton	2·6	Selkirk	5·5
Elgin	11·6	Argyll	7·8	Roxburgh	8·4
Banff	14·6	Bute	5·7	Dumfries	10·7
Aberdeen	11·1	Renfrew	3·6	Kirkcudbright	9·6
Kincardine	15·2	Ayr	6·6	Wigtown	14·3

DEATHS.

The Deaths of 22,866 persons were registered in Scotland during the quarter, being at the annual rate of 217 for every ten thousand of the estimated population, or 2·17 per cent.

The number of Deaths registered in England and Wales during the quarter was 147,623, being at the annual rate of 189 for every ten thousand of the estimated population, or 1·89 per cent.

The Death-rate for every ten thousand persons in the Principal Town Districts was 237; in the Large Town Districts, 215; in the Small Town

Districts, 203; in the Mainland-Rural Districts, 194; and in the Insular-Rural Districts, 201.

TABLE III.—Number of Births, Deaths, and Marriages in Scotland and their Proportion to the Population, estimated to the middle of each year, during each Quarter of the Years 1889 to 1899 inclusive.

	1889.		1890.		1891.		1892.		1893.		1894.		1895.		1896.		1897.		1898.		Mean per cent. Ten Years.	1899.	
	No.	Per cent.	No.	Per cent.	No.	Per cent.	No.	Per cent.	No.	Per cent.	No.	Per cent.	No.	Per cent.	No.	Per cent.	No.	Per cent.	No.	Per cent.		No.	Per cent.
FIRST QUARTER.																							
Births,	29830	2·97	30124	2·96	31563	3·17	30311	2·99	31351	3·11	30776	3·03	31781	3·10	31033	2·98	31720	3·05	31640	3·02	3·04	30909	2·93
Deaths,	19609	1·95	23316	2·29	22471	2·26	22462	2·22	21009	2·08	20181	1·98	26119	2·55	18510	1·78	21996	2·11	20341	1·94	2·12	22866	2·17
Marriages,	6318	0·63	6687	0·66	6952	0·70	7257	0·72	6315	0·62	6391	0·63	6073	0·59	7046	0·68	7457	0·72	7293	0·70	0·66	7248	0·69
Mean Temperat.	38°·6		40°·1		38°·2		36°·3		39°·1		39°·2		33°·1		40°·8		38°·0		40°·2		38°·4	38°·4	
SECOND QUARTER.																							
Births,	32294	3·18	31789	3·09	33395	3·31	33195	3·28	33803	3·31	31685	3·08	33355	3·22	33745	3·24	33645	3·20	34444	3·25	3·22		
Deaths,	18213	1·79	19607	1·91	20804	2·07	18623	1·84	19588	1·92	17510	1·70	19991	1·93	17613	1·69	20127	1·91	20493	1·92	1·87		
Marriages,	6546	0·64	7079	0·69	7206	0·72	7168	0·71	6959	0·68	7139	0·69	7413	0·72	8004	0·77	8033	0·76	8162	0·77	0·71		
Mean Temperat.	51°·0		49°·5		47°·9		48°·4		52°·2		48°·6		50°·6		52°·1		47°·8		49°·2		49°·7		
THIRD QUARTER.																							
Births,	30277	2·95	30300	2·92	30738	3·02	30424	2·97	31287	3·03	30015	2·89	31840	3·04	32052	3·05	32127	3·02	32810	3·06	2·99		
Deaths,	16787	1·63	16668	1·60	16809	1·65	15622	1·53	18638	1·81	15001	1·44	17498	1·67	16062	1·53	18039	1·70	18552	1·73	1·63		
Marriages,	6257	0·61	6480	0·62	6560	0·64	6684	0·65	6675	0·65	6480	0·62	7191	0·69	7493	0·71	7559	0·71	7906	0·74	0·66		
Mean Temperat.	54°·6		55°·4		55°·7		53°·5		56°·3		54°·9		56·8		54°·7		56°·0		56°·6		55°·4		
FOURTH QUARTER.																							
Births,	30369	2·96	29317	2·82	30269	2·97	31081	3·03	30599	2·97	31861	3·06	29478	2·81	32323	3·07	31331	2·95	31985	2·99	2·96		
Deaths,	18594	1·81	19387	1·87	23464	2·30	18861	1·84	20406	1·98	18420	1·77	18256	1·74	18449	1·75	18899	1·78	19020	1·78	1·86		
Marriages,	7197	0·70	7195	0·69	7231	0·71	7528	0·74	7141	0·69	7551	0·73	7703	0·74	7713	0·73	7917	0·74	8735	0·82	0·73		
Mean Temperat.	42°·6		41°·5		41°·9		39°·6		42°·3		43°·0		40°·7		40°·4		43°·7		44°·8		42°·0		
YEAR. Population	3973305		4003112		4033180		4063451		4093959		4124691		4155654		4186849		4218279		4249916			4281850	
Births,	122770	3·09	121530	3·04	125965	3·12	125011	3·08	127040	3·10	124337	3·01	126454	3·04	129153	3·08	128823	3·05	130879	3·08	3·07		
Deaths,	73203	1·84	78978	1·97	83548	2·07	75568	1·86	79641	1·95	71112	1·72	81864	1·97	70634	1·69	79061	1·87	78406	1·84	1·88		
Marriages,	26318	0·66	27441	0·69	27949	0·69	28637	0·70	27090	0·66	27561	0·67	28380	0·68	30256	0·72	30966	0·73	32096	0·76	0·70		

The Death-rate for every ten thousand persons in Glasgow was 254; in Greenock, 253; in Aberdeen, 244; in Edinburgh, 236; in Paisley, 229; in Leith, 222; in Perth, 209; and in Dundee, 202.

Of the 22,866 Deaths, 11,243 were of males, and 11,623 of females. 7232 Deaths were registered during January, or 233 daily; 8074 during February, or 288 daily; and 7560 during March, or 244 daily.

MARRIAGES.

7248 Marriages were registered in Scotland during the quarter, being at the rate of 69 for every ten thousand of estimated population, or 0·69 per cent.

In the Principal Town Districts the Marriage rate for every ten thousand persons was 85; in the Large Town Districts, 74; in the Small Town Districts, 62; in the Mainland-Rural Districts, 43; and in the Insular-Rural Districts, 49.

In Glasgow, the Marriage rate for every ten thousand of estimated population was 94; in Paisley, 90; in Perth, 88; in Aberdeen, 86; in Dundee, 82; in Greenock, 79; in Edinburgh, 77; and in Leith, 47.

4041 Marriages were registered during January, or 130 daily; 1636 during February, or 58 daily; and 1571 during March, or 51 daily.

INCREASE OF POPULATION AND EMIGRATION.

The Births for the quarter having numbered 30,909, and the Deaths 22,866, the natural increase of the population, not allowing for changes caused by emigration or immigration, was 8043. No satisfactory estimate of the number of immigrants can be formed, but in regard to emigrants it is found from Returns furnished by the Board of Trade that the number of these for the quarter was 35,019, of whom 15,551 were English, 2465 Scottish, 4059 Irish, 12,149 Foreign, and 795 whose nationality was not distinguished, but of whom 57 may be assumed to have been Scottish. If, then, 2465 + 57, the number of Scottish emigrants, be deducted from the number representing the excess of Births over Deaths, 5521 appears as the approximate increase of the population during the quarter.

TABLE IV.—Births, Deaths, and Marriages, and their Proportion to the Population, in Eight of the Principal Towns of Scotland, during the Quarter ending 31st March 1899.

TOWNS.	Estimated Population at middle of 1899.	BIRTHS.		DEATHS.		MARRIAGES.	
		No.	Per Cent.	No.	Per Cent.	No.	Per Cent.
Glasgow.....	733903	5826	3·22	4600	2·54	1700	0·94
Edinburgh...	298927	1982	2·69	1741	2·36	567	0·77
Dundee.....	166072	1105	2·70	827	2·02	337	0·82
Aberdeen.....	142655	1161	3·30	858	2·44	304	0·86
Leith.....	77385	564	2·96	423	2·22	90	0·47
Paisley.....	76884	605	3·19	435	2·29	170	0·90
Greenock.....	60867	513	3·42	380	2·53	119	0·79
Perth.....	30721	216	2·85	158	2·09	67	0·88

DISEASES IN THE ABOVE PRINCIPAL TOWNS.

About 36 per cent. of the population of Scotland being resident in these towns, it may be assumed that diseases prevailing in them will be found to a corresponding extent throughout the country.

The total deaths in these towns amounted to 3034 during January, 3377 during February, and 3011 during March; and of these 108 in January, 134 in February, and 111 in March were not specified or ill-defined.

Miasmatic Diseases caused 324 deaths in January, or 2·40 per thousand of the estimated population; 418 in February, or 3·43 per thousand; and 364 in March, or 2·70 per thousand.

Measles caused 66 deaths in January, or 0·49 per thousand of the estimated population; 74 in February, or 0·61 per thousand; and 104 in March, or 0·77 per thousand. Scarlet Fever caused 48 deaths in January, or 0·36 per thousand; 30 in February, or 0·25 per thousand; and 20 in March, or 0·15 per thousand. To Hooping-Cough were attributed 137 deaths in January, or 1·02 per thousand; 136 in February, or 1·12 per thousand; and 116 in March, or 0·86 per thousand. From Diphtheria there resulted 39 deaths in January, or 0·29 per thousand; 27 in February, or 0·22; and 14 in March, or 0·10. To Fevers were ascribed 24 deaths in January, or 0·18; 23 in February, or 0·19; and 22 in March, or 0·16.

Diarrhœa and Dysentery caused 35 deaths in January, or 0·26 per thousand of estimated population; 37 in February, or 0·30 per thousand; and 48 in March, or 0·36 per thousand.

Venereal Diseases caused 10 deaths in January, 9 in February, and 7 in March.

To Intemperance were due 15 deaths in January, 5 in February, and 5 in March.

To Constitutional Diseases were ascribed 537 deaths in January, 509 in February, and 592 in March; and of these 123 in January, 99 in February, and 110 in March were from Cancer; and from Phthisis, 277 in January, or 2·05 per thousand of estimated population; 269 in February, or 2·21 per thousand; and 308 in March, or 2·28 per thousand.

Developmental Diseases caused 221 deaths in January, 229 in February, and 213 in March.

To Diseases of the Nervous System were ascribed 305 deaths in January, 342 in February, and 341 in March.

Diseases of the Respiratory System caused 707 deaths in January, 1041 in February, and 678 in March; and of these, 8 in January, 2 in February, and 2 in March were from Croup; 353 in January, 557 in February, and 324 in March from Bronchitis; and 271 in January, 397 in February, and 284 in March from Pneumonia.

Diseases of the Digestive System caused 213 deaths in January, 171 in February, and 158 in March.

From Diseases of the Urinary System there resulted 63 deaths in January, 68 in February, and 94 in March.

Parturition, or conditions in connection therewith (including Puerperal Fever), caused 26 deaths in January, 12 in February, and 26 in March.

To Violent Causes were ascribed 138 deaths in January, 95 in February, and 98 in March.

WEATHER.

The following remarks on the weather of the quarter are extracted from the Meteorological Returns which appear in the Registrar-General's Monthly Reports:—

January was characterised by an unusually low mean barometric pressure accompanied with an unusually large monthly range; a mean temperature somewhat under the average, with a mean daily range half a degree above it; a mean humidity higher than any recorded since January 1875; a very large mean rainfall, larger than has occurred since 1884, and falling on four days more than the average; and winds, as regards direction, nearly the average, blowing with a mean force very much below the average.

February was characterised by a barometric pressure a little less than the average, with a monthly range very considerably above it; a mean temperature slightly under the average, with a mean daily range very considerably above it; a mean humidity, the average; a mean rainfall, somewhat less than the

average, falling on two days fewer than the average; a wind force much under the average, with four days' excess of S.E. winds and calms, and four days' deficiency of westerly winds.

March was characterised by a barometric pressure with a monthly range both considerably above the average; a mean temperature a degree above the average, with a mean daily range slightly above it; a mean humidity much under the average; a mean rainfall a quarter of an inch above the average, falling on the average number of days; a wind force greatly above the average, and as regards direction an excess of two days S.W., one day W., and one day N.W.; winds from E.N.E. being four days short of the average.

The mean height of the barometric column, reduced to sea-level and 32° Fahr., was 29·675 inches in January, 29·763 inches in February, and 29·946 inches in March. The mean temperature for the quarter was 38°·4, being exactly the same as the average mean temperature for the quarter during the last ten years. The mean temperature for January was 36°·6, for February, 38°·5, and for March, 40°·2. The absolute highest temperature was 55°·0 in January, 59°·6 in February, and 68°·0 in March; the absolute lowest being 8°·0 in January, 8°·3 in February, and 3°·0 in March. Rain fell on 20 days in January, on 13 days in February, and on 17 days in March; the mean depth being 5·02 inches in January, 2·69 inches in February, and 3·44 inches in March. Winds with an easterly point blew on 8 days in January, on 8 days in February, and on 5 days in March. Winds with a westerly point blew on 15 days in January, on 11 days in February, and on 18 days in March. Northerly winds blew on 7 days in January, on 6 days in February, and on 10 days in March. Southerly winds blew on 12 days in January, on 13 days in February, and on 10 days in March.

TABLE V.—Deaths from different Disease during each Month of the Quarte

CAUSES OF DEATH.	Jan.	Feb.	Mar.
ALL CAUSES - - - -	3034	3377	3011
I. SPECIFIC FEBRILE OR ZYMOTIC DISEASES -	388	483	446
II. PARASITIC DISEASES -	1	-	-
III. DIETETIC ,, -	15	8	8
IV. CONSTITUTIONAL ,, -	537	509	592
V. DEVELOPMENTAL ,, -	221	229	213
VI. LOCAL ,, -	1626	1919	1543
VII. VIOLENCE - - -	138	95	98
VIII. ILL-DEFINED AND NOT SPECIFIED CAUSES -	108	134	111
I.			
1. MIASMATIC DISEASES - -	324	418	364
2. DIARRHŒAL ,, - -	35	37	48
3. MALARIAL ,, - -	1	1	1
4. ZOOGENOUS ,, - -	-	-	-
5. VENEREAL ,, - -	10	9	7
6. SEPTIC ,, - -	18	18	26
II.			
PARASITIC DISEASES - -	1	-	-
III.			
DIETETIC DISEASES - - -	15	8	8
IV.			
CONSTITUTIONAL DISEASES -	537	509	592
V.			
DEVELOPMENTAL DISEASES -	221	229	213
VI.			
1. DISEASES OF NERVOUS SYSTEM -	305	342	341
2. ,, ORGANS OF SPECIAL SENSE - -	4	9	4
3. ,, CIRCULATORY SYSTEM	288	256	220
4. ,, RESPIRATORY SYSTEM	707	1041	678
5. ,, DIGESTIVE SYSTEM -	213	171	158
6. ,, LYMPHATIC SYSTEM AND DUCTLESS GLANDS - -	7	2	7
7. ,, URINARY SYSTEM -	63	68	94
8. ,, REPRODUCTIVE SYSTEM :—			
(*a*) DISEASES OF ORGANS OF GENERATION -	7	12	8
(*b*) DISEASES OF PARTURITION - -	15	5	15
9 ,, ORGANS OF LOCOMOTION - - -	12	7	13
10. ,, INTEGUMENTARY SYSTEM - -	5	6	5

CAUSES OF DEATH.	Jan.	Feb.	Mar.
VII.			
1. ACCIDENT OR NEGLIGENCE -	135	83	94
2. VIOLENCE OTHER THAN ACCIDENTAL - - - -	3	12	4
VIII.			
ILL-DEFINED AND NOT SPECIFIED CAUSES - - - -	108	134	111
MIASMATIC DISEASES.			
Small-pox { Vaccinated - -	-	-	-
Small-pox { Unvaccinated - -	-	-	-
Small-pox { No Statement - -	-	-	-
Chickenpox - - - - -	-	-	-
Measles - - - - -	66	74	104
Epidemic Rose Rash - - -	-	-	-
Scarlet Fever - - - -	48	30	20
Typhus - - - - -	1	1	5
Relapsing Fever - - - -	-	-	-
Influenza - - - - -	10	128	88
Hooping-Cough - - - -	137	136	116
Mumps - - - - -	-	-	-
Diphtheria - - - - -	39	27	14
Cerebro-spinal Fever - - -	-	1	-
Simple and Ill-defined Fever -	-	2	-
Enteric Fever - - - -	23	19	17
Other Miasmatic Diseases - -	-	-	-
DIARRHŒAL DISEASES.			
Simple Cholera - - - -	-	-	-
Diarrhœa, Dysentery - - -	35	37	48
MALARIAL DISEASES.			
Remittent Fever - - - -	-	-	-
Ague - - - - - -	1	1	1
ZOOGENOUS DISEASES.			
Hydrophobia - - - - -	-	-	-
Glanders - - - - -	-	-	-
Splenic Fever - - - - -	-	-	-
Cowpox and other Effects of Vaccination - - - - -	-	-	-
VENEREAL DISEASES.			
Syphilis - - - - -	8	6	6
Gonorrhœa, Stricture of Urethra -	2	3	1
SEPTIC DISEASES.			
Phagedæna - - - - - -	-	1	-
Erysipelas - - - - -	5	5	10
Pyæmia, Septicæmia - - -	2	5	5
Puerperal Fever - - - -		7	11

in Eight of the Principal Towns of Scotland
ending 31st MARCH 1899.

CAUSES OF DEATH.	Jan.	Feb.	Mar.
Parasitic Diseases.			
Thrush	-	-	-
Other Diseases from Veg. Parasites	-	-	-
Hydatid Disease	1	-	-
Other Dis. from Animal Parasites	-	-	-
Dietetic Diseases.			
Starvation, Want of Breast Milk	-	2	3
Scurvy	-	1	-
Intemp. { Chronic Alcoholism	10	5	4
Intemp. { Delirium Tremens	5	-	1
Constitutional Diseases.			
Rheumatic Fever, Rheumatism of Heart	5	7	10
Rheumatism	6	11	12
Gout	-	-	-
Rickets	5	6	1
Cancer	123	99	110
Tabes Mesenterica	35	36	44
Tubercular Meningitis (Acute Hydrocephalus)	43	35	51
Phthisis	277	269	308
Other forms of Tuber. Scrofula	25	31	38
Purp., Hæmorrhagic Diathesis	1	1	2
Anæmia, Chl., Leucocythæmia	12	10	10
Diabetes Mellitus	5	4	6
Other Constitutional Diseases	-	-	-
Developmental Diseases.			
Premature Birth	70	68	93
Atelectasis	10	7	3
Cyanosis	-	2	1
Spina Bifida	4	3	5
Imperforate Anus	1	-	-
Cleft Palate, Harelip	-	1	-
Other Congenital Defects	4	6	3
Old Age	132	142	108
Diseases of Nervous System.			
Inflammation of Brain or its Membranes	53	66	73
Apoplexy	110	126	100
Softening of Brain	10	1	7
Hemiplegia, Brain Paralysis	41	44	48
Paralysis Agitans	-	2	1
Insanity, General Par. of Insane	8	10	11
Chorea	-	-	-
Epilepsy	5	3	14
Convulsions	34	42	56
Laryngismus Stridulus	5	6	4
Idiopathic Tetanus	4	2	4
Paraplegia, Dis. of Spinal Cord	17	16	11
Other Diseases of Ner. System	18	24	12
Dis. of Organs of Special Sense.			
Otitis, Otorrhœa	3	8	4
Epistaxis and Disease of Nose	1	1	-
Ophthalmia and Disease of Eye	-	-	-

CAUSES OF DEATH.	Jan.	Feb.	Mar.
Diseases of Circulatory System.			
Endocarditis, Valvular Dis.	205	195	162
Pericarditis	-	2	5
Hypertrophy of Heart	5	10	4
Angina Pectoris	3	5	2
Syncope	51	31	32
Aneurism	5	1	3
Senile Gangrene	2	5	3
Embolism, Thrombosis	4	3	1
Phlebitis	-	1	1
Varicose Veins	3	-	-
Other Diseases of Cir. System	10	3	7
Diseases of Respiratory System.			
Laryngitis	6	7	9
Croup	8	2	2
Other Dis. of Larynx and Trachea	-	5	-
Emphysema, Asthma	10	10	3
Bronchitis	353	557	324
Pneumonia	271	397	284
Pleurisy	19	18	19
Other Diseases of Resp. System	40	45	37
Diseases of Digestive System.			
Stomatitis	4	-	4
Dentition	17	27	17
Sore-throat, Quinsy	2	1	2
Dyspepsia	3	2	2
Hæmatemesis	3	1	1
Melæna	2	1	1
Diseases of Stomach	43	30	27
Enteritis	44	27	31
Ulceration of Intestine	1	1	-
Ileus, Obstruction of Intestine	15	10	13
Stricture or Strang. of Intestine	1	-	-
Intussusception of Intestine	2	3	2
Hernia	9	12	3
Fistula	-	1	1
Peritonitis	23	20	23
Ascites	1	2	3
Gallstones	1	3	-
Cirrhosis of Liver	9	8	6
Other Diseases of Liver	27	13	17
Other Dis. of Digestive System	6	9	5
Dis. of Lymphatic System and Ductless Glands.			
Diseases of Spleen	1	-	-
Diseases of Lymphatics	4	-	3
Diseases of Thyroid Body	2	1	1
Diseases of Suprarenal Capsules	-	1	3
Diseases of Urinary System.			
Acute Nephritis	15	30	21
Bright's Disease	26	20	42
Uræmia	3	1	4
Suppression of Urine	1	-	1
Calculus	2	1	1
Hæmaturia	1	1	1
Diseases of Bladder and of Prostate	5	6	15
Other Diseases of Urinary System	10	9	9

Deaths from Different Diseases—*continued.*

CAUSES OF DEATH.	Jan.	Feb.	Mar.
Diseases of Organs of Generation.			
Ovarian Disease	4	7	3
Diseases of Uterus and Vagina	2	4	5
Disorders of Menstruation	-	1	-
Pelvic Abscess	1	-	-
Perineal Abscess	-	-	-
Diseases of Testes, Penis, Scrotum, &c.	-	-	-
Diseases of Parturition.			
Abortion, Miscarriage	-	-	-
Puerperal Mania	-	-	-
Puerperal Convulsions	5	-	2
Placenta Prævia, Flooding	5	1	5
Phlegmasia Dolens	-	-	-
Other Accidents of Childbirth	5	4	8
Diseases of Organs of Locomotion.			
Caries, Necrosis	5	3	9
Arthritis, Ostitis, Periostitis	2	-	1
Other Dis. of Organs of Locomotion	5	4	3
Diseases of Integumentary System.			
Carbuncle	-	-	2
Phlegmon, Cellulitis	3	3	1
Lupus	1	1	-
Ulcer, Bedsore	1	-	1
Eczema	-	1	1
Pemphigus	-	-	-
Other Dis. of Integumentary System	-	1	-

CAUSES OF DEATH.	Jan.	Feb.	Mar.
Accident or Negligence.			
Mines and Quarries: Coal Mines	1	-	1
Mines and Quarries: Other Mines	-	-	-
Mines and Quarries: Quarries	-	-	-
Vehicles and Horses: Railways	3	1	3
Vehicles and Horses: Vehicles other than R'wys.	2	-	2
Vehicles and Horses: Horses	-	-	-
Ships, Boats, Docks (ex. Drowning)	-	-	-
Building Operations	-	-	1
Machinery	1	-	-
Weapons and Implements	-	-	2
Burns, Scalds: Conflagrations	-	-	-
Burns, Scalds: Other Burns & Scalds	26	9	17
Burns, Scalds: Explosions	-	-	-
Poisons, Poisonous Vapours	6	8	4
Drowning	14	15	11
Suffocation: In Bed	13	7	11
Suffocation: Otherwise	5	4	3
Falls	7	4	3
Weather Agencies	1	-	-
Fractures (not stated)	42	21	19
Otherwise, or Not Stated	14	14	17
Violence other than Accidental.			
Homicide	-	1	-
Suicide	3	11	4
Execution	-	-	-
Ill-defined and Not Specified Causes.			
Dropsy	5	5	-
Debility, Atrophy, Inanition	70	100	77
Mortification	-	-	-
Tumour	2	-	1
Abscess	4	1	3
Hæmorrhage	3	1	2
Sudden (Cause unascertained)	10	6	7
Other ill-defined and not specified Causes	14	21	21

BIRTHS, DEATHS, AND MARRIAGES

REGISTERED IN

SCOTLAND

DURING EACH MONTH

OF THE

QUARTER ending 31st MARCH 1899.

BIRTHS, DEATHS, AND MARRIAGES

REGISTERED IN SCOTLAND DURING

EACH MONTH of the QUARTER ending 31st MARCH 1899.

No. of Div. etc.		POPULATION.		BIRTHS.								DEATHS.						MARRIAGES.				No. of Div. etc.
		Census 1881	Census 1891	Jan.	Feb.	Mar.	Total	Males	Fem.	Legit.	Illegit.	Jan.	Feb.	Mar	Total	Males	Fem.	Jan.	Feb.	Mar	Total	
	SCOTLAND, - -	3,735,573	4,025,647	10649	9370	10890	30909	15753	15156	28874	2035	7232	8074	7560	22866	11243	11623	4041	1636	1571	7248	
	GROUPS OF DISTRICTS.																					
1	PRINCIPAL TOWN, -	1,407,590	1,595,624	4686	4139	4787	13612	6948	6664	12791	821	3305	3734	3312	10351	5115	5236	2065	826	821	3712	1
2	LARGE TOWN, - -	446,779	515,516	1447	1293	1568	4308	2199	2109	4093	215	946	1097	1011	3054	1552	1502	614	229	205	1048	2
3	SMALL TOWN, - -	755,724	834,063	2273	1963	2296	6532	3315	3217	6105	427	1439	1557	1496	4492	2153	2339	780	310	284	1374	3
4	MAINLAND-RURAL, -	995,315	954,735	2008	1779	2053	5840	2966	2874	5301	539	1350	1486	1534	4370	2171	2199	517	230	222	969	4
5	INSULAR-RURAL, - -	130,165	125,709	235	196	186	617	325	292	584	33	192	200	207	599	252	347	65	41	39	145	5
	REGISTRATION DIVISIONS.																					
I.	NORTHERN, - - -	123,984	118,237	225	174	164	563	292	271	519	44	172	194	237	603	275	328	62	35	37	134	I.
II.	NORTH-WESTERN, - -	166,279	164,262	349	275	298	922	470	452	866	56	254	239	319	812	381	431	84	50	56	190	II.
III.	NORTH-EASTERN, - -	417,862	433,199	1172	991	1093	3256	1683	1573	2863	393	744	701	785	2230	1092	1138	297	132	158	587	III.
IV.	EAST-MIDLAND, - -	603,487	630,098	1435	1197	1412	4044	2066	1978	3764	280	1063	990	1033	3086	1479	1607	670	202	188	1060	IV.
V.	WEST-MIDLAND, - -	282,382	313,749	767	715	822	2304	1165	1139	2181	123	500	664	553	1717	865	852	275	126	104	505	V.
VI.	SOUTH-WESTERN, - -	1,385,278	1,563,097	4849	4467	5181	14497	7329	7168	13737	760	3106	3799	3225	10130	5095	5035	2048	785	741	3574	VI.
VII.	SOUTH-EASTERN, - -	546,208	599,213	1495	1215	1534	4244	2178	2066	3980	264	1129	1174	1048	3351	1618	1733	505	249	242	996	VII.
VIII.	SOUTHERN, - - -	210,093	203,792	357	336	386	1079	570	509	964	115	264	313	360	937	438	499	100	57	45	202	VIII.
	REGISTRATION COUNTIES.																					
	I. NORTHERN DIVISION.																					
1	Shetland, - - - -	29,705	28,711	62	41	35	138	75	63	134	4	49	37	44	130	43	87	22	9	11	42	1
2	Orkney, - - - -	32,044	30,453	46	38	42	126	64	62	117	9	40	47	60	147	67	80	18	12	13	43	2
3	Caithness, - - - -	38,865	37,177	77	62	60	199	103	96	174	25	50	66	79	195	92	103	12	10	7	29	3
4	Sutherland, - - - -	23,370	21,896	40	33	27	100	50	50	94	6	33	44	54	131	73	58	10	4	6	20	4

	II. North-Western Division.																					
5	Ross and Cromarty,	79,551	78,727	170	133	127	430	228	202	417	13	124	100	135	359	172	187	33	24	24	81	5
6	Inverness,	86,728	85,535	179	142	171	492	242	250	449	43	130	139	184	453	209	244	51	26	32	109	6
	III. North-Eastern Division.																					
7	Nairn,	8,824	8,516	15	14	24	53	24	29	45	8	9	6	13	28	11	17	6	7	3	16	7
8	Elgin (or Moray),	43,542	43,175	90	83	85	258	133	125	228	30	80	69	51	200	96	104	19	10	15	44	8
9	Banff,	60,267	61,980	178	130	137	451	240	211	385	66	105	112	94	311	148	163	32	6	10	48	9
10	Aberdeen,	270,934	284,036	796	659	763	2218	1141	1077	1971	247	489	446	558	1493	728	765	225	101	121	447	10
11	Kincardine,	34,295	35,492	93	99	84	276	145	131	234	42	61	68	69	198	109	89	15	8	9	32	11
	IV. East-Midland Division.																					
12	Forfar,	266,292	277,735	633	557	643	1833	958	875	1676	157	516	465	487	1468	706	762	327	98	78	503	12
13	Perth,	124,788	122,185	251	201	243	695	348	347	641	54	198	152	182	532	252	280	81	44	32	157	13
14	Fife,	174,966	190,365	470	387	461	1318	658	660	1256	62	301	304	292	897	433	464	241	50	66	357	14
15	Kinross,	7,276	6,673	20	6	11	37	19	18	37	0	10	15	6	31	15	16	3	1	1	5	15
16	Clackmannan,	30,165	33,140	61	46	54	161	83	78	154	7	38	54	66	158	73	85	18	9	11	38	16
	V. West-Midland Division.																					
17	Stirling,	105,782	118,021	318	311	367	996	486	510	932	64	203	234	208	645	332	313	126	61	52	239	17
18	Dumbarton,	78,182	98,014	265	237	280	782	401	381	762	20	167	226	176	569	298	271	99	41	22	162	18
19	Argyll,	80,761	79,310	151	132	138	421	217	204	388	33	102	147	145	394	189	205	35	16	24	75	19
20	Bute,	17,657	18,404	33	35	37	105	61	44	99	6	28	57	24	109	46	63	15	8	6	29	20
	VI. South-Western Division.																					
21	Renfrew,	225,496	245,067	689	635	755	2079	1063	1016	2006	73	434	598	480	1512	714	798	303	88	104	495	21
22	Ayr,	217,607	226,386	619	576	710	1905	981	924	1781	124	345	410	434	1189	589	600	248	92	87	427	22
23	Lanark,	942,175	1,091,644	3541	3256	3716	10513	5285	5228	9950	563	2327	2791	2311	7429	3792	3637	1497	605	550	2652	23
	VII. South-Eastern Division.																					
24	Linlithgow,	44,089	53,532	176	158	184	518	255	263	495	23	92	99	92	283	139	144	55	17	15	87	24
25	Edinburgh,	388,755	433,552	1130	889	1159	3178	1642	1536	2973	205	885	923	809	2617	1261	1356	403	200	193	796	25
26	Haddington,	38,357	37,377	61	59	81	201	103	98	190	11	52	61	53	166	82	84	16	9	9	34	26
27	Berwick,	35,260	32,290	54	44	40	138	72	66	123	15	30	46	47	123	58	65	16	13	7	36	27
28	Peebles,	13,772	14,722	36	29	35	100	52	48	96	4	23	16	20	59	28	31	8	3	5	16	28
29	Selkirk,	25,975	27,740	38	36	35	109	54	55	103	6	47	29	27	103	50	53	7	7	13	27	29
	VIII. Southern Division.																					
30	Roxburgh,	53,188	53,500	71	71	84	226	119	107	207	19	61	80	65	206	87	119	22	18	7	47	30
31	Dumfries,	76,171	74,249	164	130	165	459	251	208	410	49	114	130	144	388	191	197	46	25	19	90	31
32	Kirkcudbright,	42,286	40,163	64	67	67	198	102	96	179	19	46	58	81	185	91	94	16	8	9	33	32
33	Wigtown,	38,448	35,880	58	68	70	196	98	98	168	28	43	45	70	158	69	89	16	6	10	32	33

No. of Dist.	REGISTRATION DISTRICTS.	POPULATION. Census 1881	POPULATION. Census 1891	BIRTHS. Jan.	Feb.	Mar	Total	Males	Fem.	Legit.	Illegit.	DEATHS. Jan.	Feb.	Mar	Total	Mal	Fem	MARRIAGES. Jan.	Feb.	Mar	Tot	No. of Dist.
	I. NORTHERN DIVISION.																					
	1. SHETLAND.																					
1	Bressay, - - - - (1 (2) Burra and Quarff, now 5 (2) *infra.*)	850	802	5	1	1	7	5	2	7	0	2	1	1	4	1	3	2	0	0	2	1
2	Delting, - - -	1654	1512	2	5	2	9	4	5	9	0	1	3	4	8	1	7	1	0	0	1	2
3	Dunrossness, etc.—(1) Dunrossness,	1604	1415	3	3	2	8	4	4	8	0	2	2	1	5	2	3	0	2	1	3	3
	(2) Sandwick & Cunningsburgh,	2308	2114	5	4	3	12	9	3	12	0	0	2	2	4	1	3	0	0	0	0	
	(3) Fair Isle,‡ - -	214	223	2	1	0	3	2	1	3	0	0	1	0	1	0	1	0	0	0	0	
4	Fetlar ‡ - - - (4 (2) North Yell, now 6 (2) *infra*).	431	363	0	1	1	2	1	1	2	0	1	0	1	2	1	1	0	0	0	0	4
5	LERWICK—(1) LERWICK, - -	4995	5013	9	4	0	13	4	9	12	1	8	6	9	23	8	15	14	4	8	26	5
	(2) Burra Isles, -	695	744	3	2	1	6	4	2	6	0	0	2	0	2	0	2	0	0	0	0	
6	Yell—(1) Mid and South Yell, -	1708	1798	3	4	1	8	6	2	8	0	3	4	1	8	4	4	0	1	0	1	6
	(2) North Yell, - -	821	713	1	0	3	4	2	2	4	0	0	0	2	2	2	0	0	0	0	0	
7	Nesting, etc.—(1) Nesting, -	816	776	3	1	0	4	3	1	4	0	5	0	1	6	1	5	0	0	0	0	7
	(2) Lunnasting, -	783	719	1	0	0	1	1	0	1	0	0	0	2	2	1	1	0	0	0	0	
	(3) Whalsay, -	870	927	3	1	3	7	3	4	5	2	3	0	4	7	2	5	1	0	2	3	
	(4) Whalsay Skerries,	157	167	0	0	0	0	0	0	0	0	1	2	0	3	0	3	0	0	0	0	
8	Northmavine, - - -	2269	2197	4	3	4	11	5	6	10	1	3	0	2	5	1	4	0	0	0	0	8
9	Sandsting and Aithsting, - -	2702	2562	7	2	3	12	4	8	12	0	6	3	6	15	6	9	1	1	0	2	9
10	Tingwall, etc.—(1) Tingwall, -	1484	1515	2	2	1	5	2	3	5	0	2	2	3	7	3	4	0	1	0	1	10
	(2) Whiteness & Weisdale,	901	814	2	1	3	6	4	2	6	0	2	2	1	5	0	5	3	0	0	3	
11	Unst, - - - - -	2181	2280	3	4	3	10	7	3	10	0	5	6	1	12	4	8	0	0	0	0	11
12	Walls, etc.—(1) Walls, - -	1166	1062	1	2	2	5	3	2	5	0	3	1	2	6	4	2	0	0	0	0	12
	(2) Sandness, -	575	512	2	0	2	4	2	2	4	0	1	0	1	2	1	1	0	0	0	0	
	(3) Papa-Stour, -	254	244	1	0	0	1	0	1	1	0	0	0	0	0	0	0	0	0	0	0	
	(4) Foula,‡ - -	267	239	0	0	0	0	0	0	0	0	1	0	0	1	0	1	0	0	0	0	
	2. ORKNEY.																					
* 13	Birsay, - - - -	1581	1524	1	0	1	2	1	1	2	0	4	2	3	9	4	5	0	2	0	2	13
* 14	Deerness, - - - -	867	844	0	2	1	3	2	1	3	0	2	4	5	11	6	5	1	0	0	1	14
15	Eday and Pharay, - - -	802	705	0	0	1	1	0	1	1	0	1	0	0	1	0	1	0	0	0	0	15
16	Evie and Rendall, - - -	1351	1233	1	2	4	7	3	4	6	1	1	1	4	6	5	1	0	1	1	2	16
17	Firth—(1) Firth, - - -	713	731	0	1	1	2	2	0	2	0	1	4	0	5	3	2	0	0	0	0	17
	(2) Stennes, - -	649	594	0	1	2	3	1	2	3	0	1	0	0	1	0	1	1	0	0	1	
* 18	Harray, - - - -	745	735	1	0	1	2	1	1	2	0	0	1	2	3	1	2	1	0	0	1	18
19	Holm and Paplay, - - -	1090	950	1	1	1	3	1	2	2	1	1	0	0	1	1	0	1	0	0	1	19
20	Hoy and Græmsay, - -	603	537	1	0	1	2	2	0	2	0	1	0	1	2	1	1	0	0	0	0	20
21	KIRKWALL AND ST. OLA, -	4801	4755	9	10	7	26	13	13	21	2	5	13	17	35	17	18	1	1	3	5	21
*	[illegible]	[illegible]	[illegible]	[illegible]	[illegible]	[illegible]	6	4	2	6	0	1	1	1	3	0	3	0	0	0	0	22

† 25	St Andrews,	828	763	0	3	1	4	3	1	4	0	1	0	3	4	0	4	0	0	0	0	24	
* 26	Sanday,	2082	1929	1	1	2	4	3	1	4	0	2	1	2	5	3	2	0	1	1	2	25	
27	Sandwick,	1198	1109	2	2	2	6	2	4	5	1	2	3	1	6	2	4	2	0	0	2	26	
28	Shapinshay,	974	903	1	0	0	1	1	0	1	0	1	0	0	1	1	0	0	0	0	0	27	
29	South Ronaldshay and Burray,	3314	3059	9	5	5	19	6	13	17	2	7	6	3	16	6	10	3	3	1	7	28	
30	Stromness,	2410	2333	8	2	4	14	8	6	14	0	1	4	8	13	6	7	1	1	1	3	29	
31	Stronsay,	1305	1309	3	1	0	4	3	1	3	1	2	1	1	4	1	3	0	0	0	0	30	
32	Walls, etc.—(1) Walls,	1013	1006	1	0	0	1	0	1	1	0	2	0	0	2	0	2	3	0	0	3	31	
	(2) Flotta,	493	499	2	0	2	4	2	2	3	1	0	0	1	1	1	0	0	0	0	0	32	
33	Westray, etc.—(1) Westray,	2200	2108	1	3	2	6	2	4	0	0	1	2	2	5	2	3	1	1	1	3	33	
	(2) Papa-Westray,	345	337	0	0	1	1	1	0	1	0	0	0	1	1	1	0	0	0	1	1		
	3. Caithness.																						
34	Bower,	1608	1506	3	1	3	7	2	5	5	2	2	1	4	7	5	2	0	0	0	0	34	
† 35	Canisbay,	2373	2168	3	8	2	13	5	8	12	1	5	4	4	13	9	4	0	1	1	2	35	
36	Dunnet,	1607	1488	2	1	1	4	3	1	4	0	0	2	0	2	0	2	0	0	1	1	36	
37*a*	Halkirk,	2722	2577	7	3	6	16	4	12	11	5	2	2	5	9	6	3	0	1	0	1	37*a*	
* 37*b*	Keiss,	1348	1266	0	2	3	5	1	4	5	0	1	0	4	5	3	2	0	0	0	0	37*b*	
38	Latheron,	6675	5875	10	10	11	31	20	11	29	2	7	7	15	29	11	18	2	0	0	2	38	
39	Olrig,	2002	1837	2	3	4	9	3	6	8	1	4	2	2	8	3	5	0	0	1	1	39	
40	Reay,	1197	1182	3	2	3	8	3	5	7	1	1	1	4	6	3	3	0	0	0	0	40	
41	Thurso,	6200	5825	13	7	11	31	23	8	28	3	5	10	18	33	9	24	3	2	1	6	41	
42	Watten,	1406	1390	1	3	5	9	6	3	8	1	3	3	0	6	2	4	0	0	0	0	42	
† 43	WICK,	11727	12063	33	22	11	66	33	33	57	9	20	34	23	77	41	36	7	6	3	16	43	
	4. Sutherland.																						
44	Assynt—(1) Kirkton,	498	400	0	1	0	1	0	1	1	0	0	0	2	2	2	0	1	0	0	1	44	
	(2) Stoer,	2283	2151	4	2	2	8	5	3	7	1	7	5	5	17	12	5	1	0	2	3		
45	Clyne,	1812	1713	4	6	2	12	0	6	11	1	2	3	0	11	5	0	0	1	1	2	45	
46	Creich—(1) Bonar,	1571	1436	0	0	2	2	1	1	2	0	0	4	4	8	3	5	0	0	0	0	46	
	(2) Rosehall,	652	577	2	0	0	2	1	1	2	0	0	0	0	0	0	0	0	0	0	0		
47	DORNOCH,	2449	2331	5	9	5	19	11	8	18	1	7	11	10	28	16	12	2	1	1	4	47	
48	Durness,	987	960	4	1	3	8	3	5	7	1	0	0	3	3	3	0	1	0	1	2	48	
49	Eddrachillis—(1) Scourie,	605	511	1	2	2	5	3	2	5	0	0	3	1	4	1	3	0	0	0	0	49	
	(2) Kinlochbervie,	920	898	2	1	1	4	2	2	3	1	1	0	2	3	2	1	1	0	0	1		
50	Farr—(1) Kirkton,	1140	1081	2	1	0	3	2	1	3	0	5	2	3	10	3	7	1	0	0	1	50	
	(2) Strathy,	1784	1669	4	1	1	6	2	4	6	0	3	4	1	8	4	4	1	0	0	1		
51	Golspie,	1556	1451	6	3	3	12	7	5	12	0	1	1	3	5	3	2	0	0	0	0	51	
52	Kildonan,	1942	1828	2	3	2	7	0	7	7	0	0	2	3	5	2	3	1	1	1	3	52	
53	Lairg,	1355	1169	2	1	1	4	3	1	4	0	1	1	0	2	1	1	1	0	0	1	53	
54	Loth,	584	528	0	0	0	0	0	0	0	0	0	0	3	3	2	1	0	0	0	0	54	
55	Rogart,	1303	1268	0	2	0	2	2	0	2	0	2	4	3	9	6	3	0	0	0	0	55	
56	Tongue,	1929	1925	2	0	3	5	2	3	4	1	4	4	5	13	8	5	0	1	0	1	56	

N.B.—Districts containing Parliamentary and Royal Burghs are printed in capitals, thus—EDINBURGH. Districts containing Towns of 2000 Inhabitants and upwards are printed in small capitals, thus—Carluke. An asterisk "*" is prefixed to those Districts which have different names from the Parishes in which they are situated, or which comprise more, or parts of more than one Parish. The component parts of these Districts will be found on page 45. A dagger "†" is prefixed to those Districts which consist of only a part of the Civil Parish of the same name.

‡ Returns not received. The numbers given are estimated from those for the corresponding quarter of the last three years.

No. of Dist.	REGISTRATION DISTRICTS.	POPULATION. Census 1881	POPULATION. Census 1891	BIRTHS. Jan.	Feb.	Mar	Total	Males	Fem.	Legit.	Illegit.	DEATHS. Jan.	Feb.	Mar	Total	Mal	Fem	MARRIAGES. Jan.	Feb.	Mar	Tot.	No. of Dist.
	II. NORTH-WESTERN DIVISION.																					
	5. ROSS AND CROMARTY.																					
	Mainland.																					
57	Alness,	1033	1039	7	1	0	8	6	2	7	1	0	1	6	7	2	5	1	1	0	2	57
* 58	Applecross—(1) Applecross,	958	890	1	1	0	2	2	0	2	0	3	2	1	6	3	3	0	0	2	2	58
	(2) Shieldaig,	1134	987	2	1	0	3	1	2	3	0	2	1	2	5	2	3	2	0	0	2	
59*a*	Avoch,	1691	1817	5	1	5	11	11	0	10	1	0	2	3	5	2	3	0	1	1	2	59*a*
* 59*b*	Carnoch,	296	249	0	0	0	0	0	0	0	0	1	0	0	1	0	1	0	0	0	0	59*b*
† 60	Contin—(1) Contin,	708	592	0	0	0	0	0	0	0	0	2	0	0	2	0	2	0	0	0	0	60
	(2) Kinlochluichart,	632	630	0	1	1	2	2	0	2	0	0	1	0	1	1	0	0	0	0	0	
61	CROMARTY,	2009	2007	4	8	1	13	7	6	13	0	5	0	3	8	8	0	0	2	0	2	61
62	DINGWALL,	2220	2576	7	2	4	13	4	9	13	0	3	7	7	17	7	10	0	1	2	3	62
63	Edderton,	789	642	1	0	1	2	2	0	2	0	1	1	0	2	1	1	1	0	1	2	63
64	Fearn,	2135	1900	7	4	4	15	10	5	14	1	6	2	4	12	4	8	0	0	0	0	64
65	Fodderty,	1880	1897	2	4	4	10	6	4	10	0	2	2	6	10	4	6	1	0	1	2	65
† 66	Gairloch—(1) Northern,	1461	1317	4	2	0	6	3	3	6	0	2	2	3	7	5	2	0	0	0	0	66
	(2) Southern,	3018	2773	6	1	5	12	5	7	12	0	2	4	5	11	7	4	0	0	1	1	
67	Glenshiel,	424	394	1	0	0	1	0	1	1	0	1	0	0	1	0	1	0	0	0	0	67
68	Killearnan,	1109	951	4	1	1	6	4	2	5	1	2	2	0	4	2	2	0	0	0	0	68
69	Kilmuir-Easter,	1146	1024	4	0	1	5	3	2	5	0	3	0	3	6	3	3	0	0	0	0	69
70	Kiltearn,	1182	1301	5	1	3	9	5	4	8	1	2	1	0	3	3	0	0	0	0	0	70
71*a*	Kincardine—(1) Kincardine,	1148	1078	1	1	2	4	1	3	4	0	0	2	6	8	4	4	0	2	0	2	71*a*
	(2) Strathoykel,	324	339	0	0	0	0	0	0	0	0	1	0	0	1	1	0	0	0	0	0	
71*b*	Kinlochluichart (now 60 (2) *supra*).																					71*b*
72	Kintail,	688	588	2	1	0	3	0	3	3	0	0	2	1	3	1	2	0	0	0	0	72
73	Knockbain,	1816	1667	2	0	0	2	1	1	2	0	2	1	4	7	5	2	0	0	0	0	73
74	Lochalsh,	2050	1868	1	2	4	7	4	3	7	0	1	3	1	5	5	0	0	2	1	3	74
75	Lochbroom—(1) Lochbroom,	3024	2836	4	0	5	9	4	5	9	0	1	1	2	4	3	1	0	0	1	1	75
	(2) Coigach,	1167	1074	2	0	0	2	2	0	2	0	1	1	1	3	2	1	0	1	0	1	
76	Lochcarron,	1718	1642	5	3	2	10	10	0	10	0	2	3	8	13	6	7	0	0	0	0	76
77	Logie-Easter,	827	870	2	1	3	6	2	4	6	0	3	0	0	3	1	2	0	0	0	0	77
78	Nigg,	1000	930	1	1	2	4	4	0	4	0	2	0	1	3	1	2	0	0	0	0	78
79	Resolis,	1424	1339	0	1	2	3	2	1	3	0	3	2	2	7	3	4	0	0	0	0	79
80	ROSEMARKIE,	1357	1343	4	4	1	9	4	5	9	0	1	6	3	10	4	6	0	1	0	1	80
81	Rosskeen,	3773	3480	5	4	3	12	6	6	10	2	6	6	9	21	8	13	1	1	0	2	81
82	TAIN,	3009	2818	2	5	1	8	4	4	6	2	8	5	10	23	13	10	0	0	1	1	82
83	Tarbat,	1878	1703	0	1	7	8	2	6	8	0	2	0	4	6	2	4	1	0	0	1	83
84	Urquhart and Logie-Wester.	2525	2328	1	1	6	8	3	5	8	0	2	5	8	15	6	9	0	0	0	0	84

†86a	Barvas,	5325	5699	13	13	16	42	22	20	42	0	22	9	9	40	14	26	9	1	3	13	86a
*86b	Carloway,	2974	2959	6	10	6	22	12	10	22	0	1	6	3	10	5	5	1	5	4	10	86b
*87	Lochs,	4543	4717	12	16	6	34	17	17	33	1	11	5	7	23	11	12	3	3	1	7	87
88	STORNOWAY,	10389	11799	36	31	23	90	43	47	90	0	13	9	7	29	16	13	9	2	3	14	88
†89	Uig,	2256	2416	5	5	4	14	6	8	13	1	2	3	3	8	2	6	1	1	2	4	89
	6. INVERNESS.																					
	Mainland.																					
90a	Abernethy and Kincardine,	1530	1354	4	1	1	6	4	2	5	1	1	2	4	7	6	1	0	0	1	1	90a
90b	Alvie,	707	656	1	1	1	3	2	1	1	2	0	0	0	0	0	0	0	0	0	0	90b
91	Ardersier,	2086	1914	3	8	5	16	7	9	15	1	1	3	4	8	5	3	0	1	0	1	91
92a	Boleskine, etc.—(1) Boleskine,	578	508	2	3	0	5	2	3	5	0	0	2	1	3	1	2	0	0	0	0	92a
	(2) Fort-Augustus or Abertarff,	873	930	2	3	0	5	1	4	5	0	2	0	2	4	2	2	0	2	0	2	
*92b	Cannich,	719	522	1	0	2	3	0	3	3	0	0	1	1	2	0	2	0	0	0	0	92b
93	Cromdale and Inverallan (now 128b *infra*).																					93
94	Croy and Dalcross,	1364	1225	2	3	5	10	5	5	8	2	2	2	2	6	3	3	0	0	0	0	94
95	Daviot and Dunlichty,	1252	1106	1	1	3	5	1	4	5	0	2	1	1	4	3	1	1	0	0	1	95
96a	Dores,	1145	923	1	1	2	4	2	2	4	0	1	1	0	2	1	1	0	0	0	0	96a
96b	Duthil, etc.—(1) Duthil,	1813	2165	1	7	2	10	3	7	7	3	1	2	0	3	3	0	0	0	0	0	96b
	(2) Rothiemurchus,	293	266	0	0	0	0	0	0	0	0	0	0	0	0	0	0	0	0	0	0	
97	Glenelg—(1) Glenelg,	658	644	2	1	0	3	1	2	3	0	3	2	1	6	0	6	0	0	1	1	97
	(2) Knoydart,	458	415	0	0	1	1	0	1	0	1	0	0	1	1	1	0	0	0	0	0	
	(3) North Morar,	485	444	2	0	1	3	3	0	3	0	0	0	2	2	1	1	1	0	0	1	
98	INVERNESS,	22070	24186	55	48	74	177	89	88	160	17	50	59	69	178	86	92	27	13	16	56	98
99	Kilmonivaig—(1) Glengarry,	553	501	3	0	1	4	2	2	4	0	0	1	1	2	1	1	0	0	0	0	99
	(2) Lochaber,	1375	1704	3	3	0	6	4	2	6	0	3	0	3	6	5	1	1	0	0	1	
†100	Kilmorack,	2128	1906	7	1	1	9	4	5	8	1	1	2	6	9	4	5	0	0	0	0	100
†101	Kiltarlity,	1821	1587	3	1	6	10	2	8	10	0	4	1	3	8	3	5	1	0	0	1	101
102	Kingussie and Insh,	1977	1941	5	1	6	12	8	4	11	1	2	2	1	5	2	3	1	0	3	4	102
103	Kirkhill,	1489	1397	2	4	1	7	3	4	6	1	2	4	4	10	5	5	0	1	0	1	103
104	Laggan,	927	857	2	2	2	6	3	3	6	0	2	0	1	3	0	3	0	0	0	0	104
105	Moy and Dalarossie,	803	739	1	0	2	3	2	1	3	0	1	0	0	1	0	1	1	0	0	1	105
106	Petty,	1531	1298	3	1	4	8	5	3	8	0	2	2	2	6	1	5	0	0	0	0	106
107	Urquhart, etc.—(1) Urquhart,	2013	1663	1	3	2	6	3	3	5	1	2	3	3	8	2	6	1	0	0	1	107
	(2) Glenmoriston,	425	377	1	2	0	3	2	1	3	0	1	0	0	1	1	0	0	0	0	0	
	Insular.																					
108	Barra,	2161	2365	10	6	10	26	12	14	26	0	6	2	7	15	7	8	1	0	0	1	108
109	Bracadale—(1) Bracadale,	382	386	0	0	0	0	0	0	0	0	1	0	0	1	1	0	0	0	0	0	109
	(2) Minginish,	547	534	0	0	0	0	0	0	0	0	0	0	1	1	0	1	0	0	0	0	
110	Duirinish—(1) Duirinish,	3313	3050	7	5	5	17	12	5	15	2	3	2	4	9	5	4	2	0	1	3	110
	(2) Waternish,	1006	877	2	2	0	4	1	3	4	0	0	0	2	2	2	0	0	0	0	0	
111	Harris—(1) North Harris,	2844	2981	4	6	3	13	6	7	9	4	5	3	4	12	5	7	3	3	6	12	111
	(2) South Harris,	1439	1468	6	1	3	10	4	6	9	1	0	2	1	3	2	1	0	1	1	2	
	(3) Bernera,	454	504	3	0	0	3	2	1	3	0	0	1	1	2	1	1	0	0	0	0	
	(4) St Kilda,§	77	71																			

§ The Returns from the remote Island of St Kilda are received with so much irregularity that they appear only in the Detailed Annual Reports.

No. of Dist.	REGISTRATION DISTRICTS.	POPULATION. Census 1881	POPULATION. Census 1891	BIRTHS. Jan.	Feb.	Mar	Total	Males	Fem.	Legit.	Illegit.	DEATHS. Jan.	Feb.	Mar	Total	Mal	Fem	MARRIAGES. Jan.	Feb.	Mar	Tot.	No. of Dist.
	INVERNESS—*continued.*																					
*112	Kilmuir—(1) Kilmuir,	1265	1148	2	1	1	4	2	2	4	0	1	5	3	9	1	8	2	0	0	2	112
	(2) Stenscholl,	1314	1261	2	1	1	4	3	1	4	0	0	0	2	2	1	1	0	0	0	0	
113	North Uist,	4264	4187	10	7	7	24	9	15	22	2	6	9	7	22	9	13	0	1	2	3	113
114	Portree—(1) Portree,	2483	2506	1	3	6	10	5	5	10	0	0	5	10	15	5	10	1	0	0	1	114
	(2) Raasay,	708	670	2	1	0	3	1	2	3	0	0	1	0	1	0	1	1	0	0	1	
115	Sleat,	2051	1843	5	1	3	9	5	4	9	0	2	3	3	8	4	4	0	0	0	0	115
116	Small Isles,	550	436	0	0	0	0	0	0	0	0	1	0	0	1	0	1	0	0	0	0	116
†117	Snizort—(1) North,	731	665	0	0	1	1	0	1	1	0	2	0	2	4	1	3	0	0	0	0	117
	(2) South,	1372	1228	2	2	3	7	5	2	7	0	1	2	8	11	3	8	1	0	0	1	
118	South Uist—(1) Benbecula,	1781	1659	2	3	1	6	3	3	6	0	6	4	2	12	7	5	0	0	0	0	118
	(2) Howmore,	1968	1879	1	1	1	3	2	1	2	1	3	2	7	12	0	6	1	1	1	3	
	(3) Boisdale,	2329	2283	7	5	3	15	7	8	15	0	8	4	5	17	8	9	3	3	0	6	
119	Strath,	2625	2399	5	2	1	8	5	3	6	2	2	4	3	9	5	4	2	0	0	2	119
	III. NORTH-EASTERN DIVISION.																					
	7. NAIRN.																					
120	Ardclach,	1075	942	0	0	1	1	0	1	1	0	0	0	1	1	0	1	2	0	1	3	120
121	Auldearn,	1292	1315	4	3	3	10	4	6	8	2	1	2	2	5	0	5	0	0	0	0	121
122	Cawdor,	1067	1009	1	1	1	3	0	3	2	1	0	0	2	2	0	2	0	0	1	1	122
123	NAIRN,	5390	5250	10	10	19	39	20	19	34	5	8	4	8	20	11	9	4	7	1	12	123
	8. ELGIN (OR MORAY).																					
124	Abernethy and Kincardine (now 90*a* *supra*).																					124
125	Alves,	1117	1096	4	2	1	7	7	0	7	0	0	0	2	2	1	1	1	0	0	1	125
† 126	Bellie,	2047	1914	0	4	6	10	4	6	10	0	2	9	1	12	2	10	1	0	1	2	126
127	Birnie,	367	405	0	0	1	1	0	1	1	0	0	1	1	2	0	2	0	0	0	0	127
128*a*	Boharm (now 147*b* *infra*).																					128*a*
128*b*	Cromdale, etc.—																					128*b*
	(1) Cromdale and Advie,	1166	1016	2	0	2	4	4	0	4	0	2	1	2	5	3	2	0	0	0	0	
	(2) Inverallan,	2034	2010	3	4	0	7	6	1	7	0	2	0	2	4	0	4	2	1	2	5	
129	Dallas,	915	860	1	1	0	2	0	2	1	1	2	0	2	4	1	3	0	0	0	0	129
130	DRAINIE,	3991	3922	8	6	6	20	7	13	19	1	10	10	4	24	12	12	2	0	2	4	130
131	Duffus—(1) Burghead,	2076	2284	6	8	4	18	6	12	16	2	1	3	1	5	4	1	1	0	1	2	131
	(2) Duffus,	1909	2015	1	2	1	4	2	2	4	0	2	3	1	6	3	3	1	0	1	2	
132	Duthil, etc. (now 96*b* *supra*).																					132
133	Dyke,	1236	1044	5	1	2	8	3	5	8	0	0	1	1	2	1	1	0	0	0	0	133
134	Edinkillie,	1217	1032	1	4	0	5	3	2	5	0	1	1	1	3	2	1	0	0	0	0	134
*135	ELGIN,	9868	10473	29	19	32	80	44	36	65	15	17	19	15	51	22	29	6	4	3	13	135

†136	New Spynie,	544	542	1	3	1	5	3	2	4	1	8	1	2	11	5	6	0	0	0	0	136
137	FORRES,	4752	4801	8	14	9	31	12	19	24	7	10	10	6	26	16	10	3	4	2	9	137
138	Kinloss,	1072	958	2	1	0	3	3	0	3	0	1	1	0	2	2	0	0	0	0	0	138
139	Knockando,	1838	1712	3	2	1	6	3	3	6	0	3	2	4	9	4	5	0	1	0	1	139
140	Rafford,	1052	982	3	2	5	10	4	6	10	0	2	0	1	3	2	1	0	0	1	1	140
141	Rothes,	2201	2299	8	5	4	17	14	3	15	2	9	3	2	14	10	4	1	0	0	1	141
† 142	St Andrews-Lhanbryde,	1345	1277	2	1	0	3	0	3	3	0	2	1	1	4	1	3	0	0	1	1	142
143	Speymouth,	656	616	0	3	4	7	4	3	7	0	1	0	0	1	0	1	0	0	0	0	143
144	Urquhart—(1) Urquhart,	1187	1149	2	0	4	6	2	4	5	1	2	1	2	5	2	3	1	0	1	2	144
	(2) Garmouth,	952	768	1	1	2	4	2	2	4	0	3	2	0	5	3	2	0	0	0	0	
	9. Banff.																					
145	Aberlour,	1794	2072	9	6	1	16	9	7	14	2	2	4	7	13	3	10	1	1	0	2	145
146	Alvah,	1459	1435	4	3	1	8	3	5	6	2	0	1	1	2	1	1	0	0	0	0	146
147*a*	BANFF,	5218	4763	9	10	8	27	15	12	23	4	6	11	11	28	14	14	3	1	0	4	147*a*
147*b*	Boharm,	1166	1266	3	3	4	10	5	5	4	6	1	1	2	4	2	2	0	0	0	0	147*b*
148	Botriphnie,	696	729	2	2	2	6	4	2	4	2	1	1	1	3	1	2	1	1	0	2	148
149*a*	Boyndie,	2004	2113	10	7	8	25	10	15	23	2	1	7	1	9	4	5	3	0	2	5	149*a*
149*b*	Cabrach,	682	646	1	0	0	1	1	0	1	0	1	1	1	3	3	0	0	0	1	1	149*b*
† 150	CULLEN,	2033	2100	7	4	0	11	8	3	9	2	4	5	1	10	2	8	0	0	0	0	150
151	Deskford,	849	745	1	2	1	4	1	3	3	1	1	0	1	2	1	1	0	0	0	0	151
* 152	Enzie,	2413	2460	6	3	5	14	8	6	10	4	4	4	4	12	5	7	2	0	1	3	152
153	Fordyce—(1) Fordyce,	1976	1994	5	3	5	13	7	6	11	2	1	0	1	2	1	1	0	0	0	0	153
	(2) Portsoy,	2313	2274	5	8	7	20	11	9	17	3	3	3	4	10	5	5	2	0	0	2	
154	Forglen,	744	714	1	0	1	2	1	1	1	1	0	1	1	2	1	1	1	0	0	1	154
155*a*	GAMRIE—(1) Gamrie,	2652	2839	7	4	9	20	10	10	17	3	2	5	1	8	6	2	0	0	1	1	155*a*
	(2) MACDUFF,	4104	4164	8	5	4	17	6	11	13	4	12	10	10	32	15	17	2	0	1	3	
* 155*b*	Glenrinnes,	401	374	0	0	1	1	0	1	0	1	0	0	0	0	0	0	0	0	0	0	155*b*
156	Grange,	1754	1685	4	3	4	11	6	5	9	2	1	2	1	4	2	2	1	2	0	3	156
157	Inveravon—(1) Inveravon,	952	842	2	3	4	9	4	5	7	2	0	1	2	3	1	2	0	0	0	0	157
	(2) Glenlivat,	1616	1477	1	4	5	10	4	6	10	0	3	1	2	6	3	3	2	0	0	2	
158	Inverkeithny,	909	826	5	2	2	9	3	6	9	0	2	0	0	2	0	2	0	0	0	0	158
159	Keith,	6456	6704	14	18	19	51	30	21	45	6	11	15	12	38	16	22	3	0	1	4	159
160	Kirkmichael, etc.—(1) Kirkmichael,	387	348	2	2	0	4	3	1	3	1	1	1	1	3	1	2	0	0	0	0	160
	(2) Tomintoul,	686	695	0	3	3	6	5	1	5	1	1	0	1	2	1	1	1	0	0	1	
161	Marnoch,	3230	3006	14	8	9	31	15	16	26	5	5	7	6	18	10	8	0	0	0	0	161
† 162	Mortlach,	2651	2754	13	7	14	34	20	14	30	4	9	7	10	26	15	11	3	0	0	3	162
163	Ordiquhill,	714	684	0	1	0	1	0	1	1	0	0	0	0	0	0	0	0	0	0	0	163
† 164	Rathven,	7396	9095	36	17	12	65	37	28	62	3	28	18	11	57	29	28	4	0	2	6	164
165	Rothiemay,	1363	1291	2	3	5	10	6	4	8	2	3	2	0	5	2	3	1	1	0	2	165
166	St Fergus (now 237*c* *infra*).																					166
* 167	SEAFIELD,	1649	1885	7	5	3	15	8	7	14	1	2	4	1	7	4	3	2	0	1	3	167
	10. Aberdeen.																					
† 168	ABERDEEN—(1) St Nicholas,	50525	51748	168	159	169	496	263	233	449	47	128	115	134	377	183	194	97	32	42	171	168
	(2) St Machar,	46029	61436	181	146	186	513	261	252	480	33	109	114	164	387	183	204	48	29	37	114	

No. of Dist.	REGISTRATION DISTRICTS.	POPULATION. Census 1881	POPULATION. Census 1891	BIRTHS. Jan.	Feb.	Mar	Total	Males	Fem.	Legit.	Illegit.	DEATHS. Jan.	Feb.	Mar	Total	Mal	Fem	MARRIAGES. Jan.	Feb.	Mar	Tot	No. of Dist.
	ABERDEEN—*continued.*																					
	(3) Woodside,	5722	6108	23	14	22	59	34	25	57	2	16	15	20	51	24	27	2	0	5	7	
	(4) Old Aberdeen,	2800	2603	8	7	9	24	11	13	20	4	2	4	7	13	8	5	1	4	2	7	
† 169	Aberdour,	1830	1751	1	2	3	6	4	2	6	0	3	3	1	7	6	1	1	0	0	1	169
170	Aboyne,	1341	1403	3	1	5	9	7	2	9	0	1	0	2	3	1	2	1	0	0	1	170
171*a*	Alford,	1472	1402	7	2	5	14	10	4	12	2	0	0	1	1	0	1	1	0	0	1	171*a*
* 171*b*	Ardallie,	1258	1220	0	2	0	2	1	1	2	0	2	2	2	6	4	2	0	0	1	1	171*b*
172	Auchindoir,	1514	1374	5	3	2	10	4	6	9	1	3	1	2	6	4	2	1	0	0	1	172
† 173	Auchterless,	1948	1698	1	4	1	6	3	3	4	2	3	2	1	6	2	4	0	0	0	0	173
174	Belhelvie,	1850	1613	9	4	2	15	8	7	14	1	2	1	3	6	4	2	1	0	0	1	174
175	Birse,	1179	1154	1	3	3	7	4	3	6	1	1	3	4	8	6	2	0	0	1	1	175
176	Bourtie,	463	454	0	0	0	0	0	0	0	0	0	1	0	1	0	1	0	0	0	0	176
177	Cabrach (now 149*b supra*).																					177
178	Cairney,	1505	1399	2	4	4	10	6	4	7	3	1	0	4	5	4	1	1	1	0	2	178
179	Chapel of Garioch,	1923	1690	5	5	1	11	5	6	8	3	3	1	1	5	3	2	0	0	0	0	179
180	Clatt,	452	458	1	0	0	1	0	1	1	0	0	0	0	0	0	0	0	0	0	0	180
181	Cluny,	1277	1196	2	0	6	8	3	5	7	1	0	2	1	3	1	2	1	1	0	2	181
182	Coull,	783	746	6	1	3	10	7	3	7	3	0	0	0	0	0	0	0	0	0	0	182
183	Crathie, etc.,—(1) Braemar	859	835	1	1	1	3	1	2	2	1	0	0	0	0	0	0	0	0	0	0	183
	(2) Crathie	752	699	1	0	3	4	1	3	4	0	0	0	3	3	0	3	0	0	0	0	
†184	Crimond,	815	808	0	3	3	6	0	6	6	0	0	1	1	2	1	1	0	0	0	0	184
†185	Cruden,	2997	3154	6	7	6	19	9	10	16	3	3	4	2	9	5	4	5	1	0	6	185
186	Culsamond,	828	791	3	2	1	6	2	4	6	0	0	2	1	3	1	2	0	0	0	0	186
187	Daviot,	515	520	1	2	1	4	4	0	4	0	1	0	2	3	2	1	0	0	0	0	187
188	Drumblade,	943	956	2	2	0	4	3	1	3	1	2	0	0	2	0	2	0	0	0	0	188
189	Drumoak,	930	869	3	3	5	11	5	6	10	1	2	0	1	3	3	0	0	0	1	1	189
190	Dyce,	1162	1343	6	1	6	13	7	6	11	2	2	2	0	4	3	1	0	0	0	0	190
191	Echt,	1297	1207	3	4	1	8	3	5	7	1	2	3	1	6	3	3	0	0	0	0	191
†192	Ellon,	3016	3194	12	8	9	29	15	14	26	3	4	5	10	19	6	13	1	2	0	3	192
193	Fintray,	1032	999	1	3	4	8	5	3	7	1	1	4	1	6	5	1	0	0	0	0	193
†194	Forgue,	1303	1258	4	1	2	7	1	6	5	2	1	0	1	2	0	2	2	1	1	4	194
195	Foveran,	2042	1945	6	4	7	17	9	8	13	4	3	1	1	5	2	3	2	0	0	2	195
196	FRASERBURGH,	7280	8092	30	20	17	67	33	34	58	9	22	13	23	58	28	30	3	1	4	8	196
†197	Fyvie,	3317	3050	5	4	2	11	5	6	10	1	7	2	4	13	7	6	2	0	0	2	197
198	Gartly,	890	928	2	3	2	7	3	4	5	2	1	1	2	4	2	2	0	0	0	0	198
199	Glass,	1020	964	0	1	1	2	2	0	2	0	1	0	1	2	1	1	1	0	0	1	199
200	Glenbucket,	506	408	0	1	2	3	2	1	3	0	0	0	0	0	0	0	0	0	0	0	200
†201	Glenmuick, Tullich, and Glengairn,	1946	2152	3	7	6	16	7	9	16	0	0	2	3	5	1	4	0	0	1	1	201

202	HUNTLY,	4388	4583	12	11	14	37	28	9	32	5	7	6	4	17	10	7	4	1	3	9	1	0	1	203
203	Insch,	1536	1384	7	2	7	16	9	7	16	0	6	1	2	9	3	6	0	1	0	1	8	3	8	204
204	INVERURIE,	3038	2954	12	5	11	28	16	12	21	7	9	6	3	18	11	7	4	1	3	8	1	0	1	205
205	Keig,	776	748	4	2	0	6	2	4	6	0	1	1	1	3	2	1	1	0	0	1	0	0	0	206
206	Keith-hall,	880	822	0	0	1	1	0	1	1	0	0	0	1	1	1	0	0	0	0	0	0	1	0	207
207	Kemnay,	1636	1799	6	12	6	24	12	12	22	2	3	3	3	9	6	3	0	1	0	1	0	0	0	208
208	Kildrummy,	656	569	1	0	1	2	2	0	2	0	1	0	0	1	1	0	0	0	0	0	1	0	0	209
209	Kincardine O'Neil,	1931	1830	5	3	3	11	6	5	9	2	2	1	6	9	4	5	1	0	0	1	0	0	0	210a
210a	King-Edward—(1) King-Edward,	1061	982	2	1	1	4	1	3	4	0	0	0	2	2	0	2	0	0	0	0	0	0	0	
	(2) New Byth,	1904	1732	4	3	5	12	7	5	6	6	5	4	1	10	3	7	1	1	0	2				
*210b	Kininmonth,	1116	1004	1	2	3	6	5	1	6	0	0	1	2	3	2	1	0	0	0	0	0	0	0	210b
211	Kinnellar,	580	580	3	1	2	6	2	4	6	0	0	0	0	0	0	0	1	0	0	1	1	0	1	211
212	Kinnethmont,	999	932	4	3	1	8	4	4	7	1	5	0	2	7	5	2	0	0	0	0	0	0	0	212
213	KINTORE,	2327	2409	5	8	11	24	13	11	23	1	3	6	6	15	6	9	0	1	0	1	1	0	1	213
214	Leochel-Cushnie,	1217	1146	3	4	1	8	4	4	6	2	1	0	3	4	1	3	1	0	0	1	0	0	0	214
215	Leslie,	523	461	1	0	2	3	1	2	3	0	1	0	0	1	1	0	0	0	0	0	0	0	0	215
216	Logie-Buchan,	767	763	2	2	2	6	3	3	5	1	0	1	1	2	1	1	0	0	0	0	0	0	0	216
* 217	Logie-Coldstone and Cromar,	1200	1085	1	1	1	3	0	3	2	1	1	0	0	1	0	1	0	0	0	0	0	0	0	217
† 218	Longside,	3146	2966	4	9	5	18	8	10	13	5	5	4	2	11	5	6	1	3	1	5	1	3	1	218
† 219	Lonmay,	1767	1710	2	3	6	11	4	7	11	0	1	1	2	4	3	1	0	0	0	0	0	0	0	219
220	Lumphanan,	1130	992	1	3	2	6	4	2	6	0	2	4	0	6	1	5	0	0	0	0	0	0	0	220
221	Methlic,	2018	1905	7	8	4	19	11	8	16	3	1	3	3	7	2	5	0	0	0	0	0	0	0	221
222a	Midmar,	1062	1081	5	2	0	7	3	4	6	1	2	1	2	5	3	2	0	0	0	0	0	0	0	222a
* 222b	Millbrex,	1406	1291	6	3	3	12	8	4	10	2	1	3	0	4	2	2	0	0	1	1	1	1	1	222b
† 223	Monquhitter,	2474	2220	8	1	10	19	11	8	15	4	5	1	2	8	7	1	1	0	2	3	0	0	0	223
224	Monymusk,	1155	1025	7	5	1	13	11	2	13	0	1	1	3	5	2	3	1	0	0	1	1	0	1	224
† 225	New Deer,	4097	3732	13	7	11	31	15	16	22	9	10	4	6	20	12	8	1	0	2	3	0	0	0	225
226	NEWHILLS,	5480	5526	9	13	11	33	17	16	30	3	9	5	10	24	11	13	3	1	0	4	0	0	0	226
227a	New Machar,	1546	1432	6	2	3	11	6	5	11	0	1	2	1	4	2	2	0	0	0	0	0	0	0	227a
* 227b	New Pitsligo,	2964	2436	9	6	3	18	10	8	13	5	2	3	3	8	3	5	5	1	4	10	1	1	1	227b
† 228a	Old Deer,	3772	3395	5	9	10	24	9	15	18	6	5	7	6	18	6	12	2	2	0	4	0	0	0	228a
228b	Old Machar,	1451	1432	4	3	4	11	6	5	10	1	1	2	3	6	3	3	0	0	0	0	0	0	0	228b
229	Old Meldrum,	2254	2019	3	4	7	14	8	6	11	3	3	4	5	12	5	7	0	0	0	0	0	0	0	229
230	Oyne,	962	883	1	1	1	3	2	1	3	0	3	0	3	6	4	2	0	1	0	1	0	0	0	230
* 231	PETERCULTER—																								231
	(1) EAST PETERCULTER,																								
	Aberdeen portion,	113	107	0	0	0	0	0	0	0	0	0	0	0	0	0	0	1	0	0	1				
	Do. (Landward)	1337	1685	6	1	2	9	1	8	9	0	1	2	7	10	7	3	0	0	0	0				
	(2) West Peterculter,	1663	1837	8	4	5	17	7	10	15	2	1	2	2	5	3	2	1	2	0	3				
232	PETERHEAD—(1) PETERHEAD,	12491	13975	34	33	35	102	46	56	90	12	19	19	21	59	33	26	6	4	2	12				232
	(2) Boddam,	1766	1855	4	3	7	14	4	10	12	2	4	5	0	9	2	7	1	1	1	3				
233	Pitsligo,	2582	2290	8	4	2	14	9	5	14	0	3	9	3	15	9	6	2	2	1	5				233
234	Premnay,	930	930	2	0	5	7	3	4	5	2	3	0	1	4	3	1	0	0	1	1				234
235	Rathen—(1) Rathen,	1248	1164	1	1	2	4	2	2	3	1	2	2	1	5	2	3	1	0	0	1				235
	(2) Inverallochy,	1577	1463	4	0	4	8	4	4	8	0	2	0	3	5	0	5	2	0	0	2				
236	Rayne,	1284	1225	1	2	2	5	1	4	3	2	1	4	2	7	4	3	1	0	2	3				236
237a	Rhynie,	1126	1043	3	0	3	6	2	4	4	2	1	2	3	6	2	4	1	0	0	1				237a

No. of Dist.	REGISTRATION DISTRICTS.	POPULATION.		BIRTHS.								DEATHS.						MARRIAGES.				No. of Dist.
		Census 1881	Census 1891	Jan.	Feb.	Mar	Total	Males	Fem.	Legit.	Illegit.	Jan.	Feb.	Mar	Total	Mal.	Fem	Jan.	Feb.	Mar	Tot	
	ABERDEEN—*continued.*																					
*237*b*	Savoch,	1981	1891	6	0	5	11	5	6	10	1	2	1	1	4	3	1	1	0	0	1	237*b*
237*c*	St Fergus,	1527	1318	2	1	3	6	3	3	6	0	2	3	2	7	2	5	2	0	0	2	237*c*
238	Skene,	1787	1673	3	4	0	7	6	1	6	1	4	4	2	10	3	7	0	0	0	0	238
239	Slains,	1256	1279	3	2	3	8	6	2	7	1	3	1	0	4	1	3	1	0	1	2	239
240	Strathdon,	1358	1220	1	2	3	6	1	5	5	1	3	2	2	7	5	2	0	0	0	0	240
†241	Strichen,	2430	2246	3	4	5	12	5	7	11	1	1	1	4	6	2	4	3	0	0	3	241
242	Tarland,	770	736	5	2	2	9	6	3	7	2	1	0	0	1	1	0	1	0	0	1	242
†243	Tarves,	2389	2196	3	5	2	10	4	6	9	1	2	2	1	5	3	2	0	1	0	1	243
244	Tough,	681	675	2	2	1	5	2	3	3	2	0	1	0	1	0	1	1	0	0	1	244
245	Towie,	991	939	2	2	1	5	3	2	4	1	0	0	0	0	0	0	0	0	0	0	245
246	Tullynessle and Forbes,	981	975	3	2	2	7	4	3	6	1	1	1	1	3	1	2	1	0	0	1	246
247	TURRIFF,	4343	4253	10	4	11	25	12	13	19	6	8	3	5	16	5	11	1	1	2	4	247
†248	Tyrie,	871	795	0	2	2	4	3	1	3	1	2	1	2	5	4	1	0	1	0	1	248
249*a*	Udny,	1597	1677	4	4	2	10	5	5	10	0	0	2	1	3	2	1	0	2	0	2	249*a*
*249*b*	Ythan Wells,	1315	1136	3	2	1	6	1	5	5	1	0	0	2	2	0	2	0	0	0	0	249*b*
	II. KINCARDINE.																					
250	Arbuthnott,	809	795	0	1	2	3	2	1	2	1	0	1	0	1	1	0	0	1	0	1	250
251	Banchory-Devenick—																					251
	(1) Banchory Devenick,	491	500	0	1	0	1	0	1	1	0	0	0	0	0	0	0	1	0	0	1	
	(2) Portlethen,	1610	1481	2	3	1	6	2	4	5	1	4	2	1	7	3	4	1	0	0	1	
252	Banchory-Ternan,	3066	3193	7	5	5	17	9	8	14	3	5	2	5	12	6	6	0	0	2	2	252
253	BENHOLM,	1527	1552	2	3	2	7	4	3	7	0	2	0	2	4	2	2	0	0	1	1	253
254	BERVIE,	2107	2387	8	5	8	21	13	8	18	3	8	5	4	17	10	7	0	0	0	0	254
255	DUNNOTTAR,	2498	2739	6	12	5	23	13	10	21	2	5	7	11	23	10	13	0	2	2	4	255
256	Durris,	1014	918	2	1	2	5	2	3	5	0	2	0	0	2	1	1	0	0	0	0	256
257	Fettercairn,	1538	1421	4	4	4	12	7	5	11	1	2	2	6	10	6	4	2	0	0	2	257
258	FETTERESSO—(1) FETTERESSO,	3565	3743	9	17	3	29	14	15	20	9	10	12	9	31	13	18	2	1	1	4	258
	(2) Cookney,	1976	1784	4	4	4	12	6	6	8	4	2	2	5	9	5	4	1	1	0	2	
259	Fordoun,	1992	2004	3	5	3	11	6	5	6	5	2	5	5	12	8	4	0	1	1	2	259
260	Garvock,	428	415	0	0	1	1	1	0	1	0	0	0	0	0	0	0	0	0	0	0	260
261	Glenbervie,	972	887	3	0	2	5	4	1	5	0	1	4	2	7	6	1	0	0	0	0	261
262	Kinneff and Catterline,	997	907	3	0	3	6	3	3	4	2	0	2	0	2	0	2	0	0	0	0	262
263	Laurencekirk,	2045	1934	2	1	5	8	4	4	7	1	6	4	2	12	8	4	2	0	0	2	263
264	Maryculter,	1083	1030	2	3	0	5	4	1	3	2	0	1	1	2	2	0	0	0	0	0	264
265	Marykirk,	1461	1307	2	3	3	8	3	5	8	0	1	1	0	2	2	0	1	1	1	3	265
*266	NIGG (Aberdeen portion),	1208	2941	26	19	24	69	36	33	66	3	6	12	12	30	17	13	2	1	1	4	266
	Do. (Landward),	1727	1572	3	0	3	12	4	8	9	3	3	1	3	7	4	3	0	0	0	0	
267	St Cyrus,	1487	1327	4	2	3	9	4	5	8	1	2	3	1	6	3	3	2	0	0	2	267
268	Strachan,	694	655	1	4	1	6	4	2	5	1	0	2	0	2	2	0	1	0	0	1	268

	12. FORFAR.																						
269	Aberlemno,	993	926	2	4	2	8	2	6	5	3	2	1	1	4	1	3	1	0	0	1	269
270	Airlie,	844	741	1	1	2	4	1	3	4	0	2	0	0	2	2	0	1	0	0	1	270
271	Arbirlot,	822	848	1	0	0	1	1	0	0	1	1	0	2	3	0	3	0	0	0	0	271
272	ARBROATH, etc.—(1) ARBROATH,	21958	22984	52	41	53	146	81	65	135	11	45	50	47	142	73	69	27	8	4	39	272
	(2) St Vigeans,	2388	2269	7	0	5	12	5	7	12	0	5	3	2	10	4	6	0	0	0	0	
273	Auchterhouse,	700	566	2	3	2	7	5	2	6	1	1	1	1	3	2	1	0	0	0	0	273
274	BARRY,	3233	3787	11	5	8	24	14	10	23	1	9	9	5	23	13	10	4	3	0	7	274
275	BRECHIN,	10499	10453	14	18	23	55	20	29	48	7	21	20	24	65	22	43	13	3	4	20	275
276	Carmylie,	1137	1083	2	2	3	7	3	4	7	0	0	3	1	4	3	1	1	0	0	1	276
277	Careston,	194	198	1	1	0	2	1	1	2	0	0	0	0	0	0	0	0	0	0	0	277
278	Cortachy and Clova,	617	615	0	0	1	1	0	1	1	0	1	0	0	1	1	0	0	0	0	0	278
279	COUPAR-ANGUS (now 341*b infra*).																					279
280	Craig,	2418	2309	5	1	4	10	7	3	10	0	1	0	0	1	1	0	2	0	0	2	280
281	Dun,	541	552	1	0	2	3	3	0	3	0	0	0	1	1	0	1	0	0	0	0	281
* 282	DUNDEE—(1) St Peter,	28014	30079	72	65	64	201	105	95	188	13	56	45	35	136	55	81	37	9	16	62	282
	(2) St Mary,	25320	26803	74	65	76	215	114	101	193	22	67	68	64	199	109	90	41	16	7	64	
	(3) St Clement,	25978	28929	80	60	63	203	104	99	184	19	52	39	35	126	63	63	38	15	13	66	
	(4) St Andrew,	48557	53630	131	107	140	378	192	186	351	27	103	79	99	281	132	149	71	24	14	109	
	Do. (Landward),	2084	2235	2	4	3	9	2	7	9	0	1	0	1	2	1	1	0	0	0	0	
	(5) Lochee,	12370	13867	35	34	33	102	56	46	96	6	31	21	26	78	36	42	25	5	4	34	
283	Dunnichen,	1328	1233	2	0	3	5	4	1	4	1	2	1	5	8	2	6	1	1	0	2	283
284	Eassie and Nevay,	561	553	1	0	1	2	0	2	2	0	1	0	0	1	1	0	0	0	0	0	284
285	Edzell,	788	700	0	2	2	4	4	0	3	1	1	2	2	5	2	3	0	0	0	0	285
286	Farnell,	613	627	0	1	0	1	0	1	1	0	0	0	0	0	0	0	0	0	0	0	286
287	Fearn,	316	277	0	1	2	3	2	1	3	0	0	1	0	1	0	1	0	0	0	0	287
288*a*	FORFAR,	14470	13665	21	20	28	69	39	30	61	8	19	24	23	66	33	33	14	3	6	23	288*a*
288*b*	Fowlis Easter,	311	283	0	3	2	5	2	3	4	1	1	0	0	1	1	0	0	0	0	0	288*b*
289	Glamis,	1631	1464	1	5	3	9	2	7	9	0	1	1	4	6	2	4	1	0	0	1	289
† 290	Glenisla,	464	396	2	1	0	3	1	2	3	0	0	0	1	1	0	1	0	0	0	0	290
291	Guthrie,	302	267	2	2	0	4	2	2	4	0	0	0	0	0	0	0	0	0	0	0	291
292	Inverarity,	1021	926	5	1	2	8	0	8	8	0	1	2	0	3	1	2	0	0	0	0	292
293	Inverkeillor,	1671	1531	2	2	3	7	3	4	6	1	0	0	4	4	4	0	0	1	0	1	293
294*a*	Kettins,	812	722	0	6	1	7	4	3	7	0	3	2	2	7	3	4	0	0	0	0	294*a*
* 294*b*	Kilry,	381	330	0	1	1	2	1	1	2	0	0	0	1	1	0	1	0	0	0	0	294*b*
295	Kingoldrum,	389	368	1	3	2	6	5	1	6	0	0	3	1	4	3	1	0	0	1	1	295
296	Kinnell,	705	653	2	2	3	7	3	4	6	1	0	1	3	4	2	2	2	0	0	2	296
297	Kinnettles,	418	340	0	1	0	1	0	1	1	0	0	0	2	2	0	2	1	0	0	1	297
298	Kirkden,	1754	1541	1	2	2	5	4	1	4	1	1	3	2	6	3	3	0	0	0	0	298
299	KIRRIEMUIR,	6441	6090	15	14	15	44	18	26	37	7	14	11	19	44	24	20	3	2	1	6	299
300	Lethnot and Navar,	288	239	0	0	0	0	0	0	0	0	0	0	0	0	0	0	0	0	0	0	300
† 301	Liff, Benvie, and Invergowrie,	1333	1816	3	2	4	9	5	4	8	1	6	5	6	17	10	7	0	0	0	0	301
† 302	Lintrathen,	587	508	1	3	1	5	2	3	5	0	0	0	2	2	2	0	1	0	0	1	302
303	Lochlee,	359	343	0	0	0	0	0	0	0	0	0	0	0	0	0	0	0	0	2	2	303
304	Logie-Pert,	995	979	1	1	1	3	1	2	3	0	0	2	2	4	2	2	1	2	0	3	304
305	Lunan,	338	349	1	0	0	1	1	0	1	0	0	0	0	0	0	0	0	0	0	0	305

No. of Dist.	REGISTRATION DISTRICTS.	POPULATION. Census 1881	POPULATION. Census 1891	BIRTHS. Jan.	Feb.	Mar	Total	Males	Fem.	Legit.	Illegit.	DEATHS. Jan.	Feb.	Mar	Total	Mal.	Fem.	MARRIAGES. Jan.	Feb.	Mar	Tot.	No. of Dist.
	FORFAR—*continued.*																					
306	Lundie,	317	301	0	0	0	0	0	0	0	0	0	1	0	1	0	1	0	0	0	0	306
307	MAINS, etc.—(1) MAINS,																					307
	Dundee portion,	555	810	3	1	2	6	4	2	5	1	1	1	5	7	5	2	1	1	0	2	
	Do. (Landward),	1737	1862	3	2	3	8	6	2	8	0	5	2	4	11	6	5	2	0	0	2	
	(2) Strathmartine,	1198	1326	0	3	2	5	2	3	5	0	6	2	1	9	5	4	1	0	0	1	
308	Marytown,	285	270	1	0	0	1	1	0	1	0	0	1	0	1	0	1	0	0	0	0	308
309	Menmuir,	755	664	0	1	2	3	0	3	2	1	1	2	2	5	0	5	0	0	0	0	309
310	MONIFIETH,	9521	10531	23	21	26	70	43	27	66	4	21	14	13	48	26	22	17	0	1	18	310
311	Monikie,	1412	1328	2	1	2	5	4	1	3	2	1	0	2	3	2	1	2	0	0	2	311
312	MONTROSE,	16474	14591	33	27	23	83	47	36	74	9	26	31	24	81	33	48	14	5	5	24	312
313	Murroes,	881	905	2	5	3	10	4	6	7	3	0	1	3	4	1	3	1	0	0	1	313
314	Newtyle,	911	833	0	2	2	4	1	3	4	0	1	4	1	6	4	2	1	0	0	1	314
315	Oathlaw,	440	399	1	0	0	1	0	1	1	0	0	0	0	0	0	0	0	0	0	0	315
316	PANBRIDE,	1524	1741	3	5	3	11	4	7	11	0	2	6	4	12	3	9	2	0	0	2	316
317	Rescobie,	685	660	1	2	4	7	5	2	6	1	0	2	2	4	4	0	0	0	0	0	317
318	Ruthven,	195	188	0	0	1	1	0	1	1	0	1	0	0	1	0	1	0	0	0	0	318
319	St Vigeans (now 272 (2) *supra*).																					319
320	Stracathro,	487	505	1	1	2	4	1	3	2	2	0	0	1	1	0	1	0	0	0	0	320
321	Tannadice,	1254	1117	2	1	2	5	3	2	5	0	2	1	0	3	2	1	0	0	0	0	321
322	Tealing,	718	630	4	1	6	11	7	4	10	1	1	0	2	3	2	1	1	0	0	1	322
	13 PERTH.																					
323	Aberdalgie,	297	280	0	0	1	1	1	0	1	0	1	0	0	1	1	0	0	0	0	0	323
*324	Aberfeldy,	2268	2278	4	1	3	8	1	7	7	1	4	3	3	10	6	4	1	0	0	1	324
325	Aberfoyle,	465	1023	4	4	5	13	6	7	13	0	0	0	2	2	1	1	1	0	0	1	325
326	Abernethy,	1680	1550	2	1	1	4	0	4	4	0	3	3	0	6	3	3	0	0	0	0	326
327	Abernyte,	275	263	0	0	1	1	1	0	1	0	0	1	0	1	1	0	0	0	0	0	327
†328*a*	ALYTH,	3372	3324	10	4	9	23	13	10	18	5	5	4	7	16	13	3	2	0	0	2	328*a*
328*b*	Ardoch,	1043	907	0	0	1	1	0	1	1	0	2	1	3	6	3	3	0	1	1	2	328*b*
328*c*	Arngask,	547	564	0	0	1	1	1	0	0	1	0	1	1	2	1	1	0	1	0	1	328*c*
329	AUCHTERARDER,	3648	3494	5	4	3	12	6	6	11	1	6	6	6	18	7	11	3	0	1	4	329
*330	Auchtergaven,	1431	1308	2	2	1	5	5	0	3	2	1	0	1	2	0	2	0	1	0	1	330
*331	Balquhidder,	759	728	2	0	2	4	0	4	4	0	0	1	1	2	0	2	0	0	2	2	331
332	Bendochy,	560	529	1	0	1	2	0	2	1	1	1	0	0	1	0	1	0	0	0	0	332
333	Blackford,	1595	1522	5	5	1	11	3	8	11	0	3	1	2	6	3	3	1	0	0	1	333
†334	Blair-Athol,	1687	1560	3	1	1	5	4	1	5	0	1	4	3	8	5	3	0	1	0	1	334
†335	BLAIRGOWRIE,	4875	4510	8	4	5	17	4	13	16	1	8	4	7	19	6	13	2	0	1	3	335
336	Callander,	2167	2279	3	0	3	6	3	3	6	0	6	3	2	11	4	7	0	0	0	0	336
[illegible]	Comrie,	1145	992	3	0	1	4	3	1	4	0	3	1	2	6	2	4	1	0	0	1	337

339	Clunie,	670	574	2	1	1	4	1	3	4	0	2	1	1	4	1	3	0	0	2	2	339
340	Collace,	453	419	1	0	0	1	0	1	1	0	0	0	0	0	0	0	0	0	0	0	340
†341*a*	Comrie,	1780	1475	3	4	5	12	5	7	12	0	2	2	4	8	1	7	0	1	1	2	341*a*
†341*b*	COUPAR-ANGUS,	2546	2496	7	1	3	11	4	7	11	0	2	8	2	12	5	7	0	1	0	1	341*b*
342	CRIEFF,	4988	5413	16	13	7	36	17	19	36	0	12	3	8	23	7	16	5	3	1	9	342
343	CULROSS (now 418*b* *infra*).																					343
*344	Dowally,	349	319	0	0	0	0	0	0	0	0	0	1	1	2	2	0	0	1	0	1	344
345	Dron,	335	298	0	0	1	1	1	0	1	0	0	0	0	0	0	0	0	0	1	1	345
†346	Dull,	482	404	0	2	0	2	0	2	2	0	1	0	1	2	1	1	0	0	0	0	346
347	Dunbarney,	756	829	4	2	1	7	4	3	6	1	3	1	1	5	4	1	0	0	0	0	347
348	DUNBLANE—(1) DUNBLANE,	3182	3272	9	10	9	28	19	9	24	4	3	6	7	16	6	10	4	1	0	5	348
	(2) Lecropt,	259	273	0	0	1	1	0	1	1	0	1	0	0	1	0	1	0	0	0	0	
*349	Dunkeld,	1134	941	0	0	2	2	1	1	2	0	1	0	1	2	0	2	0	1	0	1	349
350	Dunning,	1635	1345	4	5	3	12	6	6	12	0	2	2	2	6	2	4	0	0	0	0	350
351	Errol,	2421	2158	5	5	4	14	8	6	14	0	1	2	3	6	4	2	2	0	0	2	351
352	Findo-Gask,	364	361	0	1	1	2	1	1	2	0	0	0	1	1	0	1	1	1	0	2	352
353	Forgandenny,	645	575	0	1	1	2	1	1	1	1	0	0	1	1	1	0	0	0	0	0	353
354	Forteviot,	600	538	0	0	2	2	0	2	2	0	0	0	0	0	0	0	0	1	0	1	354
355*a*	Fortingall—(1) Innerwick in Glenlyon,	355	297	2	0	0	2	1	1	2	0	0	0	0	0	0	0	0	0	0	0	355*a*
	(2) Fortingall,	568	476	2	0	0	2	2	0	2	0	1	1	0	2	1	1	0	0	0	0	
	(3) Kinloch-Rannoch,	894	837	2	0	2	4	1	3	2	2	3	2	2	7	2	5	0	0	0	0	
*355*b*	Foss,	226	210	1	0	0	1	1	0	1	0	0	0	0	0	0	0	0	0	0	0	355*b*
356	Fowlis-Easter (now 288*b* *supra*).																					356
357	Fowlis-Wester,	1102	968	2	2	2	6	3	3	5	1	0	1	3	4	3	1	1	1	0	2	357
358	Glendevon,	190	141	0	0	0	0	0	0	0	0	0	0	0	0	0	0	0	0	0	0	358
359	Inchture,	650	624	2	2	3	7	2	5	5	2	0	1	0	1	1	0	0	0	0	0	359
† 360	Kenmore,	1112	1039	0	2	0	2	1	1	2	0	2	1	3	6	2	4	0	1	0	1	360
* 361	Killin,	1379	1395	1	2	1	4	1	3	4	0	4	1	3	8	5	3	0	1	0	1	361
362	Kilmadock,	2917	2760	3	7	6	16	9	7	15	1	0	1	1	2	1	1	4	0	0	4	362
363	Kilspindie,	693	630	2	0	1	3	1	2	3	0	0	0	0	0	0	0	1	2	0	3	363
364	Kincardine,	1446	1277	3	2	1	6	3	3	6	0	1	3	2	6	2	4	1	0	0	1	364
† 365	Kinclaven,	490	511	0	0	0	0	0	0	0	0	0	0	0	0	0	0	0	0	0	0	365
366	Kinfauns,	571	562	2	1	1	4	3	1	4	0	1	1	0	2	1	1	1	0	0	1	366
367	Kinloch-Rannoch (now 355*a* (3) *supra*).																					367
368	Kinnaird,	260	228	1	0	1	2	0	2	2	0	0	0	0	0	0	0	0	0	0	0	368
† 369	Kinnoull,	339	328	1	0	0	1	1	0	1	0	0	1	0	1	0	1	0	0	0	0	369
† 370	Kirkmichael—(1) Kirkmichael,	568	534	0	0	1	1	0	1	1	0	1	1	1	3	2	1	0	0	0	0	370
	(2) Glenshee,	226	163	2	0	2	4	0	4	3	1	0	0	1	1	1	0	0	0	0	0	
371	Lecropt (now 348 (2) *supra*).																					371
372	Lethendy and Kinloch,	417	343	1	0	0	1	0	1	1	0	0	0	0	0	0	0	0	0	0	0	372
† 373	Little Dunkeld,	2149	2068	3	2	4	9	5	4	8	1	8	4	4	16	9	7	1	0	0	1	373
374	LOGIE (now 485*b* *infra*).																					374
* 375	Logiealmond,	623	551	2	0	0	2	1	1	2	0	1	0	0	1	0	1	0	0	0	0	375
† 376	Logierait,	1646	1387	2	1	5	8	5	3	6	2	2	0	2	4	2	2	0	0	1	1	376
377	Longforgan,	1854	1779	4	2	4	10	5	5	9	1	4	2	0	6	4	2	3	0	0	3	377
378	Madderty,	527	483	0	0	0	0	0	0	0	0	0	1	1	2	1	1	0	0	0	0	378

No. of Dist.	REGISTRATION DISTRICTS.	POPULATION. Census 1881	POPULATION. Census 1891	BIRTHS. Jan.	Feb.	Mar	Total	Males	Fem.	Legit.	Illegit.	DEATHS. Jan.	Feb.	Mar	Total	Mal	Fem	MARRIAGES. Jan.	Feb.	Mar	Tot	No. of Dist.
	PERTH—*continued.*																					
* 379	Meigle,	966	924	2	0	2	4	1	3	3	1	1	1	4	6	2	4	0	0	0	0	379
† 380	Methven,	1943	1681	4	2	1	7	3	4	6	1	5	3	2	10	4	6	0	2	0	2	380
381	Moneydie,	239	251	0	0	0	0	0	0	0	0	1	0	1	2	1	1	0	0	0	0	381
382	Monzie (merged in 342, 380 & 383).																					382
383	Monzievaird and Strowan,	694	590	1	1	0	2	2	0	2	0	1	1	0	2	1	1	3	0	0	3	383
† 384	Moulin—(1) Moulin,	1628	2001	5	3	8	16	7	9	15	1	2	1	3	6	2	4	1	1	0	2	384
	(2) Strathloch,	213	202	0	0	0	0	0	0	0	0	1	0	1	2	0	2	0	1	0	1	
385	Muckart,	601	542	2	1	0	3	2	1	3	0	0	0	0	0	0	0	2	0	0	2	385
386*a*	Muthill,	1583	1505	2	2	1	5	3	2	4	1	9	5	2	16	4	12	0	1	0	1	386*a*
* 386*b*	Persie,	715	596	0	1	1	2	2	0	2	0	2	1	0	3	2	1	0	1	0	1	386*b*
* 387	PERTH,	28980	29919	65	64	87	216	115	101	201	15	61	46	51	158	80	78	34	17	16	67	387
	Do. (Landward),	260	277	0	0	0	0	0	0	0	0	0	0	1	1	1	0	0	0	0	0	
388	Port of Menteith,	1175	1092	2	0	3	5	3	2	5	0	1	4	5	10	6	4	0	0	0	0	388
389	RATTRAY,	3018	2667	4	5	4	13	6	7	12	1	5	1	1	7	5	2	0	1	2	3	389
† 390	Redgorton,	1100	996	0	7	0	7	3	4	7	0	1	0	3	4	2	2	0	0	1	1	390
391	Rhynd,	297	270	0	0	0	0	0	0	0	0	0	0	0	0	0	0	0	0	0	0	391
392	St Madoes,	487	420	3	0	1	4	2	2	4	0	0	0	0	0	0	0	0	0	0	0	392
393*a*	St Martins,	969	871	5	4	3	12	6	6	11	1	1	2	0	3	3	0	1	0	0	1	393*a*
* 393*b*	Stanley,	1276	1304	1	3	1	5	3	2	5	0	2	1	3	6	4	2	0	1	0	1	393*b*
394*a*	Scone,	2314	2100	2	6	5	13	8	5	12	1	0	5	2	7	3	4	2	0	1	3	394*a*
* 394*b*	Strathfillan,	327	1362	1	1	1	3	2	1	3	0	0	0	0	0	0	0	0	0	1	1	394*b*
* 394*c*	Tenandry,	497	389	2	0	1	3	1	2	2	1	0	0	1	1	0	1	0	0	0	0	394*c*
395	TIBBERMORE,	1647	1692	3	4	6	13	6	7	13	0	2	1	4	7	2	5	0	0	0	0	395
396	Trinity-Gask,	396	386	2	0	2	4	3	1	4	0	0	0	0	0	0	0	0	0	0	0	396
397	TULLIALLAN (now 458*b* *infra*).																					397
398	Weem,	445	437	0	0	0	0	0	0	0	0	0	0	2	2	2	0	1	0	0	1	398
	14. FIFE.																					
399	Abbotshall (merged in 442).																					399
400	Abdie,	840	754	0	3	0	3	1	2	3	0	1	4	5	10	4	6	1	0	0	1	400
401	Aberdour,	1709	1955	2	2	3	7	5	2	7	0	2	2	1	5	2	3	0	0	1	1	401
* 402	ANSTRUTHER-EASTER,	1349	1142	2	5	1	8	6	2	8	0	2	2	0	4	3	1	0	0	0	0	402
403	ANSTRUTHER-WESTER,	673	593	0	1	1	2	1	1	2	0	2	0	1	3	2	1	0	0	0	0	403
404	Arngask (now 328*c* *supra*).																					404
405	AUCHTERDERRAN,	4339	6194	28	20	27	75	33	42	70	5	8	7	2	17	6	11	10	1	3	14	405
406	AUCHTERMUCHTY,	2322	2002	3	1	4	8	3	5	8	0	2	3	6	11	7	4	1	0	0	1	406
407	Auchtertool,	706	721	5	4	2	11	4	7	11	0	1	3	1	5	3	2	3	0	0	3	407
408	BALLINGRY,	1019	2231	10	8	5	23	15	8	19	4	9	2	3	14	7	7	4	0	1	5	408

411	BURNTISLAND,	4821	6174	12	14	11	37	22	15	32	5	4	6	5	15	7	8	1	4	1	6	411
412	Cameron,	1003	886	0	0	0	0	0	0	0	0	1	0	2	3	2	1	2	0	1	3	412
413	Carnbee,	1057	952	2	2	2	6	3	3	6	0	1	0	0	1	1	0	0	0	0	0	413
414	Carnock,	1055	987	2	5	4	11	2	9	11	0	4	0	2	6	3	3	1	0	0	1	414
415	Ceres,	2063	1677	3	3	2	8	6	2	8	0	2	2	3	7	5	2	2	2	0	4	415
416	Collessie,	2002	2093	0	6	4	10	3	7	10	0	4	3	4	11	7	4	2	1	0	3	416
*417	CRAIL,	1658	1647	1	2	4	7	3	4	5	2	1	4	2	7	5	2	1	1	0	2	417
418*a*	Creich,	386	325	0	0	1	1	1	0	1	0	0	0	0	0	0	0	0	0	0	0	418*a*
418*b*	CULROSS,	1130	1096	2	1	4	7	6	1	7	0	5	1	2	8	3	5	1	0	0	1	418*b*
419	Cults,	691	680	0	0	0	0	0	0	0	0	1	0	1	2	1	1	0	1	0	1	419
420	CUPAR,	7404	6990	8	6	8	22	12	10	21	1	16	10	11	37	20	17	6	1	0	7	420
421	Dairsie,	693	606	1	1	0	2	0	2	2	0	2	3	1	6	1	5	1	0	0	1	421
422	Dalgetty,	1321	1341	1	1	1	3	1	2	3	0	1	0	1	2	1	1	3	1	1	5	422
*423	Dunbog,	386	346	2	1	0	3	2	1	3	0	0	1	0	1	1	0	0	0	1	1	423
424	DUNFERMLINE,	26356	28667	74	57	61	192	89	103	186	6	39	36	44	119	62	57	49	13	22	84	424
*425	Dunino,	415	383	1	0	1	2	0	2	1	1	1	1	0	2	2	0	0	0	0	0	425
426	DYSART,	11601	13626	33	23	40	96	55	41	92	4	18	29	19	66	32	34	23	1	6	30	426
427	ELIE,	1081	1172	2	1	1	4	1	3	4	0	1	1	6	8	5	3	0	0	0	0	427
428	FALKLAND,	2698	2470	1	1	3	5	4	1	3	2	4	8	0	12	7	5	1	0	0	1	428
429	FERRY-PORT-ON-CRAIG,	2818	3008	6	3	5	14	6	8	13	1	5	6	9	20	8	12	2	2	2	6	429
†430	Flisk,	213	192	1	2	0	3	0	3	3	0	1	0	0	1	0	1	1	0	0	1	430
431	FORGAN,	3308	3763	8	0	1	9	6	3	9	0	4	3	2	9	3	6	0	0	2	2	431
432	INVERKEITHING,	2766	2943	3	7	9	19	7	12	18	1	4	7	2	13	10	3	4	0	0	4	432
433	Kemback,	853	794	0	0	0	0	0	0	0	0	1	0	0	1	0	1	0	0	0	0	433
434	Kennoway,	1560	1458	5	4	2	11	7	4	11	0	2	2	0	4	3	1	4	0	1	5	434
435	Kettle,	2054	1939	1	4	3	8	4	4	6	2	4	4	5	13	5	8	0	0	2	2	435
436	Kilconquhar,	1642	1642	1	4	3	8	3	5	7	1	3	3	1	7	3	4	1	1	0	2	436
437	Kilmany,	634	588	1	0	0	1	0	1	1	0	0	0	3	3	2	1	0	0	0	0	437
†438	KILRENNY,	3097	2889	4	5	5	14	5	9	14	0	2	3	4	9	0	9	3	0	0	3	438
†439	KINGHORN,	2800	2790	4	4	12	20	12	8	20	0	3	8	6	17	9	8	1	0	1	2	439
440	Kinglassie,	1353	1436	4	3	3	10	6	4	9	1	0	1	0	1	0	1	2	0	0	2	440
441	Kingsbarns,	781	731	1	1	0	2	2	0	1	1	2	0	0	2	2	0	1	0	0	1	441
*442	KIRKCALDY & ABBOTSHALL,	15840	17975	41	34	47	122	54	68	117	5	29	27	26	82	36	46	36	4	11	51	442
443	Largo,	2234	2324	3	0	4	7	7	0	7	0	3	2	4	9	5	4	1	1	0	2	443
444	LESLIE,	4345	3886	6	10	7	23	15	8	22	1	8	8	5	21	10	11	5	1	0	6	444
445	Leuchars,	2185	2370	4	2	4	10	7	3	9	1	6	4	3	13	9	4	3	1	0	4	445
446	Logie,	390	360	0	1	0	1	0	1	1	0	1	1	1	3	2	1	0	0	0	0	446
447	Markinch—(1) Markinch,	3968	4247	11	12	9	32	23	9	30	2	12	9	7	28	11	17	2	2	2	6	447
	(2) Windygates,	1394	1551	3	3	4	10	5	5	9	1	5	4	3	12	8	4	1	0	0	1	
448	Monimail,	834	769	3	0	1	4	2	2	4	0	0	1	0	1	1	0	1	0	0	1	448
449	Moonzie,	148	128	1	0	1	2	1	1	2	0	0	1	0	1	1	0	0	0	0	0	449
450	NEWBURGH,	2231	1852	3	6	5	14	7	7	14	0	1	3	6	10	4	6	0	0	0	0	450
451	Newburn,	344	322	2	0	0	2	2	0	2	0	0	0	0	0	0	0	0	0	0	0	451
452	PITTENWEEM,	2119	1991	5	3	2	10	6	4	10	0	2	0	5	7	1	6	0	0	1	1	452
453	ST ANDREWS & ST LEONARDS,	8604	8755	17	12	20	49	21	28	44	5	7	20	13	40	14	26	5	1	1	7	453
454	St Monance (or Abercrombie),	2054	1998	6	3	5	14	10	4	12	2	3	6	2	11	3	8	3	1	0	4	454

No. of Dist.	REGISTRATION DISTRICTS.	POPULATION. Census 1881	POPULATION. Census 1891	BIRTHS. Jan.	Feb.	Mar	Total	Males	Fem.	Legit.	Illegit.	DEATHS. Jan.	Feb.	Mar	Total	Mal	Fem	MARRIAGES. Jan.	Feb.	Mar	Tot	No. of Dist.
	FIFE—*continued.*																					
455	Saline,	858	760	4	3	3	10	4	6	8	2	1	0	1	2	1	1	0	0	0	0	455
456	SCOONIE,	3730	4693	16	15	14	45	17	28	44	1	15	9	7	31	17	14	6	2	1	9	456
457	Strathmiglo,	2077	1772	2	3	4	9	4	5	8	1	2	2	2	6	1	5	1	0	0	1	457
458*a*	Torryburn,	833	1032	3	1	1	5	2	3	5	0	0	0	3	3	2	1	1	0	0	1	458*a*
458*b*	TULLIALLAN,	2207	2177	9	2	4	15	6	9	15	0	5	6	3	14	5	9	1	0	0	1	458*b*
459	WEMYSS—(1) Wemyss,	2711	3024	12	9	18	39	20	19	38	1	5	8	5	18	8	10	6	0	0	6	459
	(2) BUCKHAVEN,	5097	7510	28	23	25	76	29	47	73	3	12	11	21	44	23	21	11	1	2	14	
	15. KINROSS.																					
460	Cleish,	509	539	5	1	3	9	4	5	9	0	0	1	1	2	0	2	0	0	0	0	460
461	Fossoway and Tulliebole,	1224	1053	2	1	1	4	2	2	4	0	1	1	0	2	1	1	1	0	0	1	461
462	Kinross,	2492	2385	10	1	2	13	6	7	13	0	3	8	3	14	7	7	0	1	0	1	462
463	Orwell,	2031	1852	1	2	5	8	6	2	8	0	4	3	1	8	5	3	2	0	1	3	463
464	Portmoak,	1020	844	2	1	0	3	1	2	3	0	2	2	1	5	2	3	0	0	0	0	464
	16. CLACKMANNAN.																					
465*a*	ALLOA,	13477	15862	39	32	35	106	58	48	101	5	18	24	36	78	37	41	9	5	5	19	465*a*
465*b*	ALVA,	6084	6366	8	4	5	17	7	10	15	2	8	13	13	34	16	18	2	2	3	7	465*b*
466	Clackmannan,	2760	2996	1	3	4	8	3	5	8	0	2	6	7	15	8	7	1	0	1	2	466
467	Dollar,	2500	2221	2	2	1	5	3	2	5	0	2	1	4	7	3	4	1	0	0	1	467
468	TILLICOULTRY,	5344	5695	11	5	9	25	12	13	25	0	8	10	6	24	9	15	5	2	2	9	468
	V. WEST-MIDLAND DIVISION.																					
	17. STIRLING.																					
469	Airth,	1362	1325	4	3	2	9	4	5	7	2	1	3	1	5	2	3	0	0	0	0	469
470	ALVA (now 465*b supra*).																					470
471	Baldernock,	569	553	1	0	4	5	2	3	5	0	2	2	2	6	3	3	0	0	0	0	471
472	Balfron,	1327	1203	3	3	2	8	5	3	7	1	2	3	4	9	2	7	0	0	0	0	472
†473	Bothkennar,	1798	2025	5	6	2	13	4	9	13	0	3	8	3	14	11	3	0	3	0	3	473
474	Buchanan,	550	658	0	0	1	1	0	1	1	0	2	1	1	4	2	2	0	0	0	0	474
475	CAMPSIE,	5873	5338	9	4	7	20	8	12	19	1	9	7	9	25	15	10	4	4	3	11	475
476	DENNY—(1) DENNY,	4228	4813	17	16	16	49	26	23	46	3	7	8	6	21	11	10	5	3	1	9	476
	(2) Haggs,	1500	1560	5	3	7	15	9	6	15	0	4	3	0	7	3	4	1	3	1	5	
477	Drymen,	1431	1512	1	0	2	3	2	1	3	0	2	2	2	6	2	4	1	0	1	2	477
478	DUNIPACE,	1874	1716	3	7	9	19	10	9	17	2	6	2	6	14	7	7	1	0	0	1	478
†479	FALKIRK,	21543	26192	83	76	104	263	136	127	249	14	56	71	46	173	93	80	35	11	6	52	479
480	Fintry,	414	357	2	0	0	2	1	1	1	1	0	0	0	0	0	0	0	1	1	2	480

481*a*	Gargunnock,	698	674	1	0	1	2	0	2	2	0	0	2	1	3	2	1	0	1	0	1	481*a*
*481*b*	GRANGEMOUTH,	4640	6525	16	18	28	62	25	37	59	3	9	15	10	34	16	18	7	2	5	14	481*b*
482	Killearn,	1131	1182	0	0	1	1	0	1	1	0	1	3	0	4	3	1	0	0	0	0	482
483	KILSYTH,	6840	7424	27	32	29	88	52	36	85	3	18	12	13	43	23	20	20	7	5	32	483
484	Kippen,	1449	1486	2	3	3	8	5	3	8	0	3	0	5	8	4	4	1	0	0	1	484
485*a*	LARBERT,	6346	8340	29	23	29	81	39	42	76	5	23	12	25	60	27	33	8	6	4	18	485*a*
485*b*	LOGIE,	4012	4252	5	4	3	12	8	4	11	1	3	6	6	15	8	7	1	4	0	5	485*b*
486	Muiravonside,	2713	3671	11	21	17	49	13	36	47	2	3	7	4	14	6	8	0	2	3	5	486
†487	Polmont,	3810	4582	12	13	15	40	20	20	39	1	4	10	8	22	9	13	11	1	5	17	487
*488	ST NINIANS—(1) ST NINIANS,	5465	5110	13	10	10	39	16	23	36	3	6	7	5	18	9	9	5	1	3	9	488
	(2) BANNOCKBURN,	4331	3620	18	16	15	49	27	22	47	2	9	6	10	25	14	11	4	4	2	10	
489	SLAMANNAN,	6428	7221	19	24	15	58	35	23	49	9	3	7	7	17	12	5	5	3	2	10	489
†490	STIRLING,	14107	15011	32	29	37	98	39	59	87	11	26	37	34	97	47	50	17	5	10	32	490
491	Strathblane,	1343	1671	0	0	2	2	0	2	2	0	1	0	0	1	1	0	0	0	0	0	491
	18. DUMBARTON.																					
492	Arrochar,	517	1457	1	0	2	3	1	2	3	0	1	0	1	2	2	0	0	0	0	0	492
493	BONHILL,	12524	14379	32	30	38	100	53	47	98	2	17	13	26	56	28	28	32	9	2	43	493
†494	CARDROSS—(1) Cardross,	1367	1301	5	5	5	15	5	10	14	1	3	4	2	9	5	4	0	0	1	1	494
	(2) RENTON,	4516	5459	9	14	14	37	19	18	36	1	2	7	5	14	8	6	4	3	3	10	
495	Cumbernauld,	4270	4283	17	10	7	34	15	19	33	1	13	11	5	29	19	10	4	1	1	6	495
*496	DUMBARTON,	14384	17855	55	44	47	146	76	70	145	1	32	58	47	137	76	61	18	7	5	30	496
497	Kilmaronock,	927	900	2	0	1	3	2	1	3	0	0	2	0	2	1	1	0	0	0	0	497
498	KIRKINTILLOCH,	10591	12427	31	35	39	105	62	43	102	3	28	51	25	104	59	45	19	5	1	25	498
499	Luss,	719	633	0	0	2	2	0	2	2	0	1	1	0	2	2	0	1	0	0	1	499
500	NEW or EAST KILPATRICK,	7414	8309	25	23	29	77	38	39	75	2	9	17	13	39	22	17	3	2	2	7	500
501	OLD or WEST KILPATRICK,	8862	17775	65	61	67	193	95	98	186	7	39	38	34	111	51	60	14	8	6	28	501
502	Roseneath—(1) Roseneath,	858	900	1	2	1	4	2	2	4	0	0	0	0	0	0	0	0	0	0	0	502
	(2) Kilcreggan and Cove,	1136	1164	0	0	2	2	1	1	2	0	1	2	0	3	1	2	1	1	0	2	
503	Row,	10097	11172	22	13	26	61	32	29	59	2	21	22	18	61	24	37	3	5	1	9	503
	19. ARGYLL.																					
	Mainland.																					
†504	Ardchattan,	810	709	1	0	1	2	2	0	2	0	1	0	0	1	0	1	0	0	1	1	504
*505	Ardnamurchan—(1) Aharacle,	1425	1318	2	2	1	5	4	1	4	1	3	0	1	4	2	2	0	0	0	0	505
	(2) Arisaig,	1136	929	2	3	2	7	3	4	7	0	1	5	6	12	10	2	0	1	0	1	
	(3) Sunart (or Strontian),	633	614	2	4	2	8	5	3	8	0	0	6	0	6	4	2	0	0	0	0	
	(4) Western Ardnamurchan,	911	775	2	0	0	2	2	0	2	0	1	1	2	4	1	3	0	0	0	0	
*506	Ballachulish and Corran of Ardgour,	749	757	3	2	1	6	4	2	6	0	1	1	1	3	1	2	0	0	0	0	506
507	CAMPBELTOWN,	9755	10260	35	22	29	86	39	47	74	12	17	31	33	81	36	45	7	2	3	12	507
508	Craignish,	444	389	0	1	0	1	0	1	1	0	1	1	0	2	2	0	0	0	0	0	508
*509	Cumlodden and Minard,	1142	912	2	1	0	3	1	2	3	0	1	2	1	4	3	1	1	0	0	1	509
510	DUNOON and KILMUN—(1) DUNOON,	6821	7287	16	6	14	36	11	25	35	1	16	16	19	51	20	31	0	2	4	6	510
	(2) Kilmun,	1181	1396	5	3	4	12	9	3	12	0	0	1	1	2	1	1	0	2	1	3	
†511	Glassary,	1234	1032	1	1	2	4	3	1	4	0	1	1	0	2	1	1	0	0	0	0	511

No. of Dist.	REGISTRATION DISTRICTS.	POPULATION. Census 1881	POPULATION. Census 1891	BIRTHS. Jan.	Feb.	Mar	Total	Males	Fem.	Legit	Illegit	DEATHS. Jan.	Feb.	Mar	Total	Mal	Fem	MARRIAGES. Jan.	Feb.	Mar	Tot	No. of Dist.
	ARGYLL—*continued.*																					
† 512	Glenorchy and Inishail,	761	1252	3	2	2	7	5	2	6	1	1	2	2	5	1	4	1	0	0	1	512
* 513	INVERARAY,	1407	1261	1	2	1	4	4	0	4	0	2	2	1	5	1	4	0	0	0	0	513
514	Inverchaolain,	407	359	0	0	1	1	0	1	1	0	0	0	0	0	0	0	0	0	0	0	514
* 515	Kilbrandon and Kilchattan,	1921	1677	2	3	4	9	6	3	8	1	2	0	3	5	3	2	2	0	2	4	515
† 516	Kilcalmonell,	583	502	0	0	0	0	0	0	0	0	0	0	0	0	0	0	0	0	0	0	516
	(516 (2) Kilberry now 533 (2) *infra*).																					
* 517	Kilchrenan, etc.—(1) Kilchrenan,	406	406	0	0	0	0	0	0	0	0	0	0	0	0	0	0	1	0	0	1	517
	(2) Dalavich,	226	158	0	0	0	0	0	0	0	0	0	0	0	0	0	0	0	0	0	0	
518	Kilfinan,	2153	2074	2	4	2	8	5	3	8	0	0	4	7	11	5	6	1	0	0	1	518
519	Killean and Kilchenzie,	1368	1293	2	4	1	7	4	3	7	0	2	2	2	6	2	4	1	0	1	2	519
* 520	Kilmallie,	3408	3448	8	7	10	25	11	14	25	0	6	8	8	22	14	8	2	0	3	5	520
521	Kilmartin,	811	695	2	1	0	3	2	1	3	0	0	0	0	0	0	0	0	0	0	0	521
522	Kilmodan,	323	351	1	1	0	2	0	2	2	0	1	1	0	2	0	2	0	0	0	0	522
523	KILMORE AND KILBRIDE,	5142	5729	12	15	14	41	24	17	37	4	9	11	10	30	21	9	7	3	4	14	523
524	Kilninver, etc.—(1) Kilninver,	224	200	0	1	0	1	0	1	1	0	0	0	0	0	0	0	0	0	0	0	524
	(2) Kilmelford,	188	207	0	0	0	0	0	0	0	0	0	0	0	0	0	0	0	0	0	0	
* 525	Lismore, etc.—(1) Lismore,	738	681	0	2	0	2	1	1	2	0	2	3	0	5	1	4	1	0	0	1	525
	(2) Appin,	762	669	2	0	1	3	2	1	3	0	1	1	2	4	2	2	0	0	0	0	
	(3) Glencoe and Ballachulish,	1444	1480	1	3	4	8	3	5	7	1	2	1	0	3	0	3	2	0	0	2	
	(4) Duror,	489	412	1	2	0	3	1	2	3	0	0	0	0	0	0	0	0	0	0	0	
* 526	Lochgilphead,	3605	3458	5	5	4	14	7	7	14	0	2	2	8	12	6	6	2	0	0	2	526
527	Lochgoilhead, etc.—(1) Lochgoilhead,	540	520	1	0	0	1	1	0	1	0	0	3	0	3	2	1	0	0	0	0	527
	(2) Kilmorich,	330	267	0	0	0	0	0	0	0	0	1	0	0	1	0	1	0	0	0	0	
528	Morvern,	828	820	1	0	4	5	2	3	5	0	0	1	0	1	1	0	2	0	1	3	528
* 529	Muckairn,	1411	1506	2	2	3	7	4	3	7	0	0	4	2	6	2	4	0	1	1	2	529
530	North Knapdale,	927	867	1	0	2	3	0	3	3	0	1	1	1	3	0	3	0	0	0	0	530
† 531	Saddell, etc.—(1) Saddell,	686	757	0	0	2	2	1	1	1	1	0	0	0	0	0	0	0	0	0	0	531
	(2) Skipness,	470	395	0	0	0	0	0	0	0	0	0	1	2	3	3	0	0	0	0	0	
532	Southend,	955	844	1	3	1	5	2	3	4	1	0	0	2	2	0	2	0	1	0	1	532
† 533	South Knapdale—(1) South Knapdale,	453	463	0	1	0	1	0	1	1	0	1	0	0	1	1	0	1	0	0	0	533
	(2) Kilberry,	460	388	0	0	1	1	1	0	1	0	0	0	1	1	0	1	0	0	0	0	
534	Stralachlan, etc.—(1) Stralachlan,	358	270	1	2	0	3	3	0	1	2	0	0	0	0	0	0	0	1	1	2	534
	(2) Strachur,	574	478	0	1	1	2	1	1	2	0	3	2	2	7	4	3	0	0	2	2	
* 535	Tarbert,	2017	2208	4	1	1	6	3	3	5	1	3	1	3	7	2	5	3	1	0	4	535
	Insular.																					
* 536	Bowmore (or Kilarrow),	1875	1855	5	4	1	10	3	7	8	2	3	5	4	12	6	6	0	0	0	0	536
537	Gigha,	382	401	0	0	3	3	2	1	3	0	1	0	0	1	0	1	0	0	0	0	537
538	Jona (merged in 542)																					538

† 539	Jura, etc.—(1) Jura,	792	621	3	2	2	7	3	4	7	0	1	0	0	1	1	0	0	0	0	0	539
	(2) Colonsay,	397	381	1	0	0	1	0	1	1	0	1	1	0	2	1	1	0	0	0	0	
† 540	Kilchoman,	1687	1828	1	2	4	7	6	1	6	1	1	2	4	7	2	5	0	0	0	0	540
541	Kildalton and Oa,	2271	2027	4	2	3	9	6	3	8	1	2	2	2	6	4	2	0	0	0	0	541
542	Kilfinichen and Kilvickeon,	1990	1745	2	0	2	4	1	3	4	0	3	1	0	4	2	2	1	0	0	1	542
* 543	Kilmeny,	881	805	0	3	2	5	3	2	4	1	0	2	1	3	2	1	1	0	0	1	543
† 544	Kilninian and Kilmore—(1) Ulva,	228	222	1	2	0	3	3	0	3	0	0	1	1	2	2	0	0	0	0	0	544
	(2) Kilninian and Kilmore,	757	695	0	2	0	2	1	1	2	0	1	2	2	5	2	3	0	2	0	2	
* 545	Kinlochspelvie,	311	270	0	0	0	0	0	0	0	0	0	0	0	0	0	0	0	0	0	0	545
546	Oa (merged in 541).																					540
* 547	Portuahaven,	860	869	1	3	1	5	2	3	4	1	2	2	5	9	5	4	0	0	0	0	547
* 548	Salen,	600	521	1	1	0	2	1	1	2	0	0	3	1	4	1	3	0	0	0	0	548
* 549	Tobermory,	1342	1265	5	1	3	9	3	6	9	0	0	3	1	4	2	2	0	0	0	0	549
* 550	Torosay,	396	358	1	1	0	2	2	0	2	0	0	0	0	0	0	0	0	0	0	0	550
551	Tyree, etc.—(1) Tyree,	2733	2452	2	0	2	4	4	0	3	1	5	6	4	15	7	8	0	0	0	0	551
	(2) Coll,	643	522	0	2	0	2	1	1	2	0	0	2	0	2	0	2	0	0	0	0	
	20. Bute.																					
552	Cumbrae,	1879	1801	3	2	1	6	4	2		0	0	5	2	7	2	5	0	0	0	0	552
† 553	Kilbride—(1) Brodick,	837	912	2	2	2	6	3	3	6	0	0	4	0	4	1	3	1	0	1	2	553
	(2) Kilbride,	1183	1276	1	2	0	3	1	2	3	0	4	4	0	8	4	4	1	1	0	2	
† 554	Kilmory—(1) Kilmory,	1188	1045	0	1	1	2	0	2	2	0	2	1	3	6	4	2	1	1	1	3	554
	(2) Shiskine,	917	925	0	2	3	5	3	2	4	1	2	3	2	7	2	5	1	0	0	1	
555	Kingarth,	1260	1062	2	1	1	4	2	2	4	0	1	1	0	2	1	1	2	0	1	3	555
* 556	Lochranza,	637	692	1	1	1	3	3	0	3	0	2	4	1	7	3	4	0	0	0	0	556
557	North Bute,	1427	1583	2	4	3	9	5	4	8	1	2	9	2	13	8	5	1	2	2	5	557
558	ROTHESAY,	8329	9108	22	20	25	67	40	27	63	4	15	26	14	55	21	34	8	4	1	13	558
	VI. SOUTH-WESTERN DIVISION.																					
	21. Renfrew.																					
559*a*	ABBEY (merged in 572 (2) & 573 *infra*)																					559*a*
* 559*b*	Bridge of Weir,	1424	1760	4	5	8	17	8	9	17	0	5	10	4	19	11	8	1	0	2	3	559*b*
560	CATHCART—Glasgow portion,	8983	11957	37	24	33	94	53	41	92	2	34	38	30	102	46	56	11	1	6	18	560
	Do. (Landward),	3113	4552	15	10	21	46	23	23	45	1	7	9	8	24	11	13	4	2	3	9	
561	Eaglesham,	1385	1207	6	1	0	7	4	3	7	0	1	2	1	4	2	2	0	0	0	0	561
562	EASTWOOD—Glasgow portion,	1119	2298	3	4	3	10	4	6	9	1	1	4	3	8	2	6	1	0	1	2	562
	Do. (Landward),	12796	13744	39	35	43	117	67	50	112	5	26	27	25	78	31	47	17	8	5	30	
563	Erskine,	1653	1691	2	5	1	8	3	5	8	0	1	2	1	4	3	1	0	0	0	0	563
564	GREENOCK—(1) East,	33706	32883	97	83	100	280	145	135	269	11	55	62	56	173	85	88	26	8	5	39	564
	Do. (Landward),	68	54	0	0	0	0	0	0	0	0	0	0	0	0	0	0	0	0	0	0	
	(2) West,	32998	30540	65	80	88	233	122	111	225	8	54	76	77	207	108	99	47	13	20	80	
	Do. (Landward),	44	35	0	0	0	0	0	0	0	0	0	0	0	0	0	0	0	0	0	0	
† 565	Houstoun and Killellan,	1616	1389	2	4	2	8	3	5	8	0	2	5	2	9	3	6	1	1	1	3	565
566	Inchinnan,	508	567	1	1	1	3	0	3	3	0	0	0	0	0	0	0	1	0	0	1	566

No. of Di	REGISTRATION DISTRICTS.	POPULATION. Census 1881	POPULATION. Census 1891	BIRTHS. Jan.	Feb.	Mar	Total	Males	Fem.	Legit.	Illegit.	DEATHS. Jan.	Feb.	Mar	Total	Mal	Fem	MARRIAGES. Jan.	Feb.	Mar	Tot	No. of Dist.
	RENFREW—*continued.*																					
567	INVERKIP—(1) Inverkip,	1295	1253	2	2	2	6	3	3	6	0	2	0	1	3	2	1	0	0	0	0	567
	(2) GOUROCK,	4064	3288	9	10	5	24	12	12	22	2	14	21	16	51	23	28	1	3	2	0	
† 568	KILBARCHAN—(1) KILBARCHAN,	3514	3262	4	6	11	21	11	10	21	0	3	6	5	14	9	5	2	0	0	2	568
	(2) Linwood,	2505	2646	5	8	9	22	12	10	21	1	5	7	6	18	9	9	1	2	1	4	
569	Kilmalcolm,	2708	3649	6	9	8	23	12	11	22	1	5	1	4	10	5	5	1	2	1	4	569
570	Lochwinnoch,	3369	3477	6	8	9	23	12	11	23	0	7	5	8	20	10	10	3	0	1	4	570
571	Mearns—(1) Busby,	1650	1421	2	2	3	7	4	3	7	0	1	3	1	5	2	3	0	0	3	3	571
	(2) Newton Mearns,	2315	2005	2	3	7	12	8	4	12	0	2	3	0	5	2	3	2	0	1	3	
* 572	NEILSTON—(1) NEILSTON,	4631	4015	11	5	10	26	13	13	24	2	10	7	7	24	9	15	3	1	2	6	572
	(2) BARRHEAD & LEVERN,	9430	9976	33	25	30	88	47	41	86	2	16	23	16	55	30	25	9	1	4	14	
573	PAISLEY—(1) Burgh,	55638	66425	209	172	224	605	300	305	585	20	116	188	131	435	200	235	113	27	30	170	573
	Landward,	2733	2870	8	12	8	28	15	13	28	0	7	11	6	24	12	12	0	1	1	2	
	(2) JOHNSTONE & ELDERSLIE,	11488	12088	33	34	43	110	49	61	102	8	13	35	20	68	28	40	22	10	1	33	
574	PORT-GLASGOW,	13335	14708	61	52	47	160	83	77	153	7	25	32	27	84	39	45	23	8	8	39	574
575	RENFREW,	7408	9307	27	35	39	101	50	51	99	2	22	21	25	68	32	30	14	0	6	20	575
	22. AYR.																					
* 576	ARDROSSAN—(1) OLD ARDROSSAN,	3686	4549	12	11	10	33	14	19	31	2	8	11	8	27	16	11	6	2	1	9	576
	(2) NEW ARDROSSAN,	4098	5362	13	13	13	39	17	22	38	1	3	9	6	18	7	11	2	2	2	6	
577	Auchinleck—(1) Auchinleck,	2199	2179	4	10	6	20	9	11	16	4	4	3	3	10	5	5	0	1	1	2	577
	(2) Lugar,	4388	3924	5	15	13	33	16	17	32	1	4	7	5	16	9	7	2	3	0	5	
578	AYR—(1) AYR,	22807	26318	73	70	81	224	114	110	215	9	44	57	60	161	74	87	20	17	13	50	578
	(2) St Quivox,	1270	1138	3	6	4	13	8	5	10	3	1	3	1	5	1	4	4	1	0	5	
579	Ballantrae,	1442	1268	4	3	0	7	4	3	6	1	1	1	1	3	1	2	0	0	0	0	579
580	Barr,	600	549	0	1	1	2	2	0	2	0	0	1	2	3	2	1	0	0	1	1	580
581	BEITH,	6555	7126	19	17	17	53	25	28	52	1	13	14	16	43	16	27	5	1	3	9	581
582	Colmonell—(1) Colmonell,	1132	988	2	3	2	7	4	3	7	0	4	0	2	6	4	2	0	0	1	1	582
	(2) Barrhill,	1059	912	4	0	1	5	3	2	5	0	2	1	0	3	1	2	2	0	3	5	
583	Coylton—(1) Coylton,	2050	2097	5	5	4	14	9	5	13	1	3	4	1	8	4	4	3	2	1	6	583
	(2) Rankinston,	1050	570	4	1	1	6	2	4	5	1	0	0	3	3	2	1	3	0	0	3	
584*a*	Craigie,	590	552	1	2	2	5	5	0	4	1	1	0	0	1	1	0	0	0	0	0	584*a*
* 584*b*	Crosshill,	1285	1178	3	4	2	9	4	5	9	0	2	0	3	5	3	2	0	1	1	2	584*b*
585	Dailly,	2226	1830	4	2	5	11	7	4	10	1	1	2	3	6	2	4	0	0	1	1	585
† 586	Dalmellington—(1) Dalmellington,	2888	2568	10	7	10	27	12	15	27	0	5	6	9	20	15	5	4	3	1	8	586
	(2) Waterside,	3282	2320	7	8	10	25	15	10	23	2	3	2	3	8	4	4	1	0	2	3	
587	DALRY,	10215	8164	24	18	25	67	34	33	63	4	14	16	12	42	19	23	12	2	1	15	587
† 588	Dalrymple,	950	1018	2	0	1	3	3	0	3	0	0	0	3	3	3	0	0	0	0	0	588
589	Dreghorn,	3949	4057	20	10	18	48	22	26	44	4	6	8	13	27	13	14	8	1	1	10	589
† 590	DUNDONALD—(1) Dundonald,	1509	1166	3	2	1	6	4	2	6	0	1	0	4	5	3	2	0	0	0	0	590

591	Dunlop,	1303	1410	4	2	0	12	4	0	11	1	2	2	2	0	2	4	1	0	0	1	591
592	Fenwick,	1152	1007	2	0	4	6	3	3	5	1	1	2	2	5	2	3	0	1	0	1	592
593	GALSTON,	6066	6408	13	14	17	44	21	23	42	2	11	7	12	30	14	16	7	4	2	13	593
594	GIRVAN,	5480	4906	8	6	10	24	11	13	21	3	8	5	8	21	11	10	4	2	0	6	594
* 595	IRVINE,	10022	10671	30	30	40	100	61	39	96	4	25	26	26	77	41	36	4	6	2	12	595
596	KILBIRNIE,	5243	5468	19	25	21	65	30	35	60	5	7	11	18	36	12	24	16	4	5	25	596
597	KILMARNOCK,	23904	26140	79	77	82	238	128	110	224	14	50	63	48	161	93	68	56	12	7	75	597
	Do. (Landward),	1960	1828	4	3	6	13	8	5	13	0	4	2	2	8	4	4	3	0	0	3	
598	Kilmaurs,	3704	4453	10	14	21	45	21	24	42	3	6	7	3	16	9	7	9	1	1	11	598
599	KILWINNING,	7037	7007	17	21	21	59	30	29	56	3	12	5	14	31	15	16	8	2	1	11	599
† 600	Kirkmichael,	969	885	1	0	3	4	2	2	4	0	1	0	1	2	1	1	0	0	0	0	600
† 601	Kirkoswald,	1540	1477	2	5	3	10	6	4	10	0	1	1	2	4	2	2	1	0	0	1	601
602	LARGS—(1) LARGS,	4196	4241	8	10	11	29	17	12	27	2	5	5	9	19	4	15	2	1	2	5	602
	(2) Skelmorlie,	953	1079	0	4	2	0	4	2	6	0	0	0	1	1	1	0	0	0	0	0	
603	LOUDOUN,	5239	6379	15	17	23	55	29	26	54	1	11	16	18	45	25	20	7	0	5	12	603
604	Mauchline,	2504	2339	2	5	10	17	8	9	16	1	0	6	0	6	0	6	2	1	1	4	604
† 605	MAYBOLE,	6558	7536	23	15	18	56	34	22	51	5	18	9	15	42	19	23	6	1	3	10	605
606	Monkton and Prestwick,	2121	2608	7	3	9	19	10	9	19	0	2	11	3	16	7	9	0	0	0	0	606
607	MUIRKIRK,	5123	5165	16	13	14	43	22	21	40	3	4	6	4	14	9	5	8	3	5	16	607
608	New Cumnock,	3781	4419	18	8	21	47	30	17	39	8	4	9	11	24	10	14	4	1	2	7	608
609	Ochiltree,	1681	1910	9	5	7	21	6	15	19	2	1	1	2	4	4	0	2	3	1	6	609
610*a*	OLD CUMNOCK,	4955	4811	16	9	16	41	18	23	35	6	8	10	17	35	20	15	5	2	2	9	610*a*
*610*b*	Patna,	1179	908	4	1	1	6	3	3	5	1	0	0	1	1	1	0	0	1	1	2	610*b*
611	RICCARTON—(1) RICCARTON, Kilmarnock portion,	1940	2307	5	6	13	24	12	12	23	1	4	8	8	20	8	12	3	3	3	9	611
	Do. (Landward),	1306	1158	1	1	3	5	3	2	4	1	1	1	2	4	2	2	1	0	0	1	
	(2) HURLFORD,	3821	3852	16	11	14	41	22	19	38	3	6	10	10	26	18	8	1	1	1	3	
612	St Quivox (now 578 (2) *supra*).																					612
613	SORN—(1) Sorn,	1617	1461	3	4	5	12	6	6	11	1	1	1	2	4	1	3	1	0	0	1	613
	(2) CATRINE,	2638	2458	6	4	3	13	5	8	13	0	2	0	7	9	3	6	3	2	1	6	
614	Stair,	740	1289	5	0	6	11	8	3	11	0	0	3	0	3	2	1	4	0	0	4	614
615	STEVENSTON,	5694	6209	24	27	37	88	42	46	82	6	12	10	11	33	12	21	5	2	4	11	615
616	STEWARTON,	4309	3804	4	6	8	18	7	11	15	3	6	11	5	22	8	14	4	0	1	5	616
†617	Straiton,	701	633	1	3	0	4	3	1	4	0	1	1	0	2	2	0	2	0	0	2	617
618	Symington,	697	621	0	0	2	2	1	1	2	0	0	1	1	2	0	2	1	0	0	1	618
619	Tarbolton,	3599	3586	9	9	11	29	14	15	25	4	5	7	0	12	6	6	3	1	1	5	619
†620	West Kilbride,	2058	2271	2	6	2	10	5	5	9	1	5	4	3	12	7	5	0	0	1	1	620
	23. LANARK.																					
621	AVONDALE,	5466	5069	10	8	17	35	16	19	32	3	9	13	9	31	18	13	1	1	4	6	621
* 622	BARONY—																					622
	(1) MARYHILL, Glasgow portion,	17508	25679	126	117	153	396	193	203	385	11	41	67	53	161	80	81	33	18	8	59	
	Do. (Landward),	877	995	3	2	10	15	6	9	13	2	4	6	3	13	7	6	6	1	1	8	
	(2) SHETTLESTON, Gl'g'w portion,	—	18	0	0	0	0	0	0	0	0	0	0	0	0	0	0	0	0	0	0	
	Do. (LANDWARD),	9238	12573	49	41	57	147	75	72	140	7	27	29	24	80	35	45	13	2	4	19	
623	Biggar,	2128	1902	3	3	4	10	6	4	10	0	4	2	5	11	4	7	0	0	0	0	623
624	BLANTYRE,	9760	11352	49	51	55	155	82	73	146	9	22	25	23	70	30	40	19	6	7	32	624

No. of Dist.	REGISTRATION DISTRICTS.	POPULATION. Census 1881	POPULATION. Census 1891	BIRTHS. Jan.	Feb.	Mar	Total	Males	Fem.	Legit.	Illegit.	DEATHS. Jan.	Feb.	Mar	Total	Mal	Fem	MARRIAGES. Jan.	Feb.	Mar	Tot.	No. of Dist.
	LANARK—*continued.*																					
625	BOTHWELL—(1) BOTHWELL,	7865	11490	57	36	40	133	63	70	125	8	30	30	24	84	43	41	11	6	2	19	625
	(2) HOLYTOWN,	10427	11553	45	42	55	142	68	74	138	4	17	23	21	61	32	29	10	11	0	27	
	(3) BELLSHILL,	7123	8319	53	49	50	152	75	77	143	9	21	27	24	72	41	31	19	5	7	31	
626*a*	CADDER—(1) WESTERN,	3507	3927	8	5	11	24	13	11	23	1	12	0	4	22	8	14	3	1	0	4	626*a*
	(2) Eastern,	3458	4305	14	11	12	37	22	15	36	1	8	9	5	22	15	7	2	3	1	6	
*626*b*	Calderhead, *	4158	4528	17	12	22	51	26	25	49	2	3	8	9	20	8	12	4	4	1	9	626*b*
627	CAMBUSLANG,	9447	15364	58	53	64	175	84	91	169	6	25	34	24	83	45	38	25	7	2	34	627
†628	CAMBUSNETHAN,	19286	21142	82	72	89	243	129	114	232	11	45	49	53	147	79	68	21	10	6	37	628
629	CARLUKE,	8552	8058	23	21	33	77	45	32	72	5	12	17	14	43	29	14	4	3	2	9	629
630	Carmichael,	770	593	2	1	1	4	3	1	4	0	2	0	0	2	0	2	2	0	0	2	630
631	Carmunnock,	722	703	1	0	2	3	3	0	3	0	2	1	1	4	0	4	0	0	0	0	631
632	Carnwath—(1) Carnwath,	2546	2502	8	6	8	22	10	12	20	2	2	4	10	16	10	6	6	2	1	9	632
	(2) Forth,	2072	1526	6	4	9	19	10	9	16	3	8	4	2	14	7	7	0	1	1	2	
	(3) Haywood,	1213	1296	1	4	3	8	3	5	8	0	2	1	4	7	3	4	3	1	1	5	
633	Carstairs,	1955	1977	6	7	2	15	9	6	15	0	3	2	4	9	3	6	3	3	0	6	633
634	Covington and Thankerton,	444	396	1	0	0	1	1	0	1	0	1	2	2	5	3	2	1	0	0	1	634
635	Crawford—(1) Crawford,	698	636	0	1	1	2	1	1	2	0	1	0	0	1	1	0	2	0	0	2	635
	(2) Leadhills,	1065	998	1	2	0	3	0	3	3	0	1	0	0	1	1	0	0	0	0	0	
636	Crawfordjohn,	843	789	1	1	0	2	0	2	2	0	0	1	1	2	2	0	1	0	0	1	636
637	Culter,	428	420	2	0	2	4	4	0	4	0	0	0	2	2	1	1	0	0	0	0	637
638	DALSERF—(1) LARKHALL,	7063	8845	40	27	42	109	49	60	100	9	18	17	13	48	25	23	14	6	5	25	638
	(2) Dalserf,	2675	2965	8	12	16	36	15	21	34	2	2	7	2	11	5	6	2	0	0	2	
639	DALZIEL,	16190	22974	104	98	143	345	170	175	330	15	70	58	56	184	96	88	27	12	14	53	639
640	Dolphinton,	292	248	1	0	3	4	3	1	4	0	1	0	0	1	1	0	0	0	0	0	640
641	Douglas,	2641	2266	8	3	9	20	10	10	17	3	3	9	4	16	9	7	2	1	1	4	641
642	Dunsyre,	254	191	1	0	1	2	0	2	2	0	0	0	0	0	0	0	0	0	0	0	642
643	East Kilbride,	4090	3861	6	3	8	17	7	10	15	2	9	4	8	21	7	14	1	3	2	6	643
*644	GLASGOW—																					644
	(1) Bridgeton,	39630	44342	164	141	195	500	252	248	481	19	131	121	123	375	186	189	71	13	20	104	
	(2) Camlachie,	37994	43690	161	160	150	471	234	237	459	12	83	107	90	280	131	149	58	13	12	83	
	(3) Dennistoun,	51209	63015	246	205	205	656	338	318	630	26	213	259	241	713	400	313	80	28	32	140	
	Do. (Landward),	918	872	1	2	1	4	2	2	4	0	0	2	0	2	1	1	0	0	0	0	
	(4) Calton,	37450	36154	95	97	87	279	132	147	257	22	73	88	66	227	94	133	92	28	34	154	
	(5) Blackfriars,	33961	31610	113	102	103	318	161	157	232	86	61	80	46	187	85	102	47	21	25	93	
	(6) St Rollox,	43395	50377	171	144	147	402	252	210	435	27	145	204	147	496	261	235	44	20	13	77	
	Do. (Landward),	40	49	0	0	0	0	0	0	0	0	0	1	0	1	1	0	0	0	0	0	
	(7) Blythswood,	30521	29311	31	36	55	122	58	64	111	11	65	66	37	168	78	90	102	63	68	233	
	(8) Milton,	35572	38737	145	136	130	411	207	204	377	34	80	110	81	271	111	160	63	24	29	116	
	(9) Kelvin,	53704	67631	129	126	153	408	216	192	392	16	141	168	134	443	225	218	62	35	27	124	

	(11) Hutchesontown, -	50394	59750	214	211	225	650	315	335	621	29	111	128	122	361	170	191	66	24	14	104	
	(12) Gorbals, - -	44246	49939	113	102	117	332	167	165	314	18	78	94	81	253	120	133	78	36	29	143	
	(13) Tradeston, - -	23508	27436	55	54	69	178	83	95	163	15	44	47	44	135	63	72	13	9	11	33	
	(14) Kinning Park, - -	17344	19612	29	39	43	111	65	51	104	7	31	32	38	101	62	39	34	15	18	07	
	Do. (LANDWARD),	11552	13679	41	43	39	123	66	57	122	1	36	19	15	70	37	33	30	9	4	49	
645	Glassford, - - - -	1452	1317	3	0	1	4	2	2	4	0	4	4	3	11	1	10	2	1	1	4	645
†646	GOVAN—(1) PLANTATION, -																					646
	Glasgow portion, -	127	409	0	1	0	1	1	0	1	0	1	0	1	2	1	1	7	2	4	13	
	Govan portion, -	18278	22571	83	81	60	224	112	112	212	12	38	32	36	106	59	47	13	4	2	19	
	(2) GOVAN, - -																					
	Glasgow portion, -	467	548	2	2	4	8	5	3	7	1	2	1	1	4	0	4	0	0	0	0	
	Govan portion, -	31282	39018	145	145	148	438	233	205	424	14	57	78	56	191	95	96	46	17	20	83	
	Do. (Landward),	1761	2169	12	25	16	53	26	27	45	8	55	72	51	178	99	79	2	1	0	3	
	(3) PARTICK, - -																					
	Glasgow portion, -	11618	13928	11	9	18	38	20	18	38	0	13	19	14	46	22	24	6	7	6	19	
	Partick portion, -	27410	36538	165	115	133	413	189	224	400	13	63	87	62	212	104	108	49	19	24	92	
647	HAMILTON, - - -	23585	31023	118	121	139	378	191	187	371	7	60	79	64	203	124	79	60	22	10	92	647
648	LANARK, - - -	7580	7110	15	18	16	49	27	22	46	3	19	35	19	73	37	36	4	0	0	4	648
649	Lesmahagow—(1) Lesmahagow, -	c8593	8423	20	22	22	64	36	28	61	3	9	19	15	43	28	15	11	3	2	16	649
	(2) Kirkfieldbank, -	c1356	1329	5	4	3	12	8	4	12	0	5	3	3	11	7	4	2	1	1	4	
650	Libberton, - - - -	625	486	2	1	2	5	1	4	4	1	1	3	0	4	2	2	0	0	0	0	650
651	NEW MONKLAND,	27733	33743	100	82	110	292	151	141	278	14	60	78	57	195	106	89	40	16	20	76	651
652	OLD MONKLAND—(1) WESTERN,	8597	9614	36	29	32	97	50	47	91	6	21	23	20	64	36	28	20	8	6	34	652
	(2) COATBRIDGE,	24812	30034	91	94	118	303	153	150	289	14	59	89	91	239	134	105	50	20	10	80	
	Do. (Landward),	1676	2675	10	8	5	23	9	14	22	1	3	7	4	14	6	8	3	1	1	5	
	(3) Eastern, -	2321	2410	5	7	8	20	9	11	20	0	3	2	6	11	5	6	1	1	0	2	
653	Pettinain, - - - -	360	259	0	2	0	2	2	0	1	1	0	1	1	2	1	1	0	0	1	1	653
654	RUTHERGLEN, - - -	13801	16178	48	45	55	148	65	82	145	3	40	49	38	127	65	61	21	9	6	36	654
†655	Shotts—(1) Middle District, -	1619	1610	5	5	10	20	7	13	20	0	6	8	10	24	15	9	0	0	0	0	655
	(2) Eastern Do., -	3466	2822	13	6	10	29	22	7	26	3	1	5	5	11	10	1	0	1	0	1	
	(3) Western Do., -	2531	3148	12	8	16	36	14	22	35	1	3	5	3	11	3	8	3	1	1	5	
	(4) Northern Do., -	977	1416	2	4	5	11	5	6	10	1	4	1	1	6	1	5	2	0	1	3	
656	STONEHOUSE, - - -	3173	3400	7	9	10	26	12	14	23	3	9	9	3	21	9	12	0	1	1	2	656
657	Symington, - - -	462	432	3	0	0	3	2	1	3	0	1	0	1	2	2	0	1	0	0	1	657
658	Walston, - - - -	340	301	0	0	0	0	0	0	0	0	0	0	1	1	0	1	0	0	0	0	658
659	Wandell and Lamington, - -	316	305	0	1	0	1	0	1	1	0	0	0	2	2	0	2	0	0	0	0	659
660	Wiston and Roberton, - -	562	497	0	1	0	1	0	1	1	0	1	0	0	1	1	0	0	1	0	1	660
	VII. SOUTH-EASTERN DIVISION.																					
	24. LINLITHGOW.																					
661	Abercorn, - - - -	856	863	2	2	3	7	2	5	6	1	0	6	4	10	6	4	0	0	0	0	661
662	BATHGATE—(1) BATHGATE, -	6425	7557	27	20	22	69	40	29	68	1	7	16	15	38	21	17	11	4	1	16	662
	(2) ARMADALE, -	3025	3802	15	11	17	43	23	20	42	1	6	7	4	17	9	8	4	3	3	10	
663	BORROWSTOUNNESS, ETC.—(1) BO'NESS	6088	6399	17	17	19	53	24	29	51	2	16	9	11	36	15	21	9	2	2	13	663
	(2) CARRIDEN	1989	2453	15	8	14	37	20	17	34	3	5	6	4	15	7	8	3	1	1	5	
664	CARRIDEN (now 663 (2) *supra*).																					664

No. of Dist.	REGISTRATION DISTRICTS.	POPULATION. Census 1881	POPULATION. Census 1891	BIRTHS. Jan.	Feb.	Mar	Total	Males	Fem.	Legit.	Illegit.	DEATHS. Jan.	Feb.	Mar	Total	Mal	Fem	MARRIAGES. Jan.	Feb.	Mar	Tot	No. of Dist.
	LINLITHGOW—*continued.*																					
665	DALMENY—(1) Dalmeny,	1068	1349	3	0	7	10	5	5	10	0	1	1	7	9	3	6	1	0	0	1	665
	(2) QUEENSFERRY,	1966	1531	5	5	8	18	8	10	16	2	6	4	4	14	8	6	2	0	1	3	
666	Ecclesmachen,	406	506	1	1	4	6	2	4	6	0	1	1	1	3	1	2	1	0	0	1	666
667	Kirkliston,	2601	3777	11	9	7	27	12	15	25	2	6	4	8	18	10	8	1	0	0	1	667
668	LINLITHGOW,	5517	7520	19	26	16	61	31	30	57	4	14	20	9	43	18	25	9	2	2	13	668
669	Livingstone,	1484	1616	4	9	6	19	11	8	17	2	3	1	0	4	2	2	1	2	2	5	669
670	QUEENSFERRY (now 665 (2) *supra*).																					670
671	Torphichen—(1) Torphichen,	936	938	4	5	3	12	5	7	12	0	3	2	3	8	4	4	2	0	0	2	671
	(2) Blackridge,	590	786	3	1	2	6	4	2	6	0	1	2	2	5	3	2	0	0	0	0	
672	UPHALL,	4812	8653	33	30	36	99	43	56	96	3	14	11	14	39	20	19	8	1	2	11	672
673	WHITBURN—(1) Whitburn,	2393	2313	8	7	12	27	15	12	27	0	4	5	3	12	5	7	1	1	0	2	673
	(2) FAULDHOUSE,	3933	3469	9	7	8	24	10	14	22	2	5	4	3	12	7	5	2	1	1	4	
	25. EDINBURGH.																					
† 674	Borthwick,	1359	1426	3	1	2	6	2	4	4	2	3	3	1	7	3	4	1	0	0	1	674
675	Carrington,	606	563	0	0	1	1	1	0	1	0	1	0	0	1	0	1	0	0	0	0	675
† 676	COCKPEN,	3431	3387	7	4	16	27	12	15	26	1	7	5	7	19	9	10	4	4	1	9	676
677	Colinton,	4449	4650	17	12	6	35	20	15	27	8	25	36	30	91	54	37	1	0	1	2	677
678	Corstorphine,	2053	2233	3	5	6	14	7	7	11	3	2	4	2	8	4	4	3	1	1	5	678
679	Cramond,	3040	3188	4	7	12	23	9	14	22	1	3	8	4	15	6	9	1	0	0	1	679
680	Cranston,	995	859	3	1	1	5	2	3	4	1	2	4	1	7	4	3	0	0	0	0	680
681	Crichton,	1097	946	1	0	2	3	2	1	3	0	0	3	0	3	1	2	1	0	0	1	681
682	Currie,	2397	2580	6	5	3	14	8	6	14	0	5	1	2	8	3	5	7	0	2	9	682
683	DALKEITH,	7803	7786	9	12	17	38	23	15	36	2	13	15	11	39	15	24	4	2	6	12	683
684	Duddingston,	1111	1574	5	1	3	9	4	5	8	1	0	2	2	4	2	2	2	0	0	2	684
685	EDINBURGH—(1) St George,	63265	72507	233	157	224	614	311	303	593	21	138	146	108	392	174	218	79	29	27	135	685
	(2) St Andrew,	50679	56360	109	94	112	315	148	167	294	21	101	82	99	282	135	147	60	36	33	129	
	(3) Canongate,	35991	38252	118	103	143	364	203	161	348	16	92	100	70	268	127	141	35	15	13	63	
	(4) St Giles,	34887	31779	100	83	92	275	139	136	208	67	121	129	105	355	206	149	52	38	20	110	
	(5) Newington,	52504	65693	128	101	127	356	183	173	344	12	142	141	118	401	181	220	52	25	32	109	
	(6) Portobello,	6794	8182	16	19	23	58	34	24	55	3	14	11	18	43	20	23	8	5	2	15	
686	Fala and Soutra,	371	285	0	0	1	1	0	1	1	0	0	0	0	0	0	0	0	0	0	0	686
687	Glencorse,	1500	1451	2	4	4	10	4	6	9	1	0	2	3	5	2	3	2	0	0	2	687
688	Heriot,	491	486	2	2	1	5	2	3	4	1	0	1	0	1	0	1	0	0	0	0	688
† 689	INVERESK,	10086	11059	31	25	26	82	45	37	78	4	19	20	14	53	21	32	10	1	8	19	689
690	Kirknewton and East-Calder,	2755	3352	12	5	8	25	14	11	22	3	7	4	5	16	3	13	0	6	1	7	690
691	LASSWADE,	8872	10455	23	19	15	57	28	29	55	2	14	13	17	44	16	28	14	7	0	21	691
692	LEITH—(1) North Leith,	21977	25956	75	59	82	216	120	96	205	11	41	48	51	140	69	71	10	6	13	29	692
	(2) South Leith,	37508	42751	131	98	119	348	181	167	330	18	88	101	94	283	140	143	27	15	19	61	

* 693	Liberton,	3676	4910	15	11	16	42	20	22	41	1	9	7	6	22	14	8	4	0	1	5	693
694	Mid-Calder,	1695	3126	10	5	18	33	19	14	30	3	2	3	3	8	4	4	2	0	0	2	694
†695*a*	Newbattle,	2675	2761	9	7	9	25	9	16	24	1	8	4	3	15	5	10	3	3	1	7	695
*695*b*	New Craighall,	1705	1756	3	9	7	19	11	8	19	0	3	1	0	4	2	2	1	0	0	1	
696	Newton,	1307	1180	6	2	4	12	6	6	12	0	0	1	3	4	3	1	0	1	1	2	696
697	PENICUIK,	5309	4914	10	5	13	28	15	13	28	0	9	5	2	16	3	13	4	2	1	7	697
698*a*	Ratho,	1815	1839	5	0	2	7	3	4	6	1	2	2	2	6	4	2	2	0	1	3	698*a*
* 698*b*	Stobhill,	3065	3501	14	3	8	25	12	13	25	0	4	5	6	15	8	7	6	2	1	9	698*b*
699	Stow,	1907	1716	2	4	2	8	4	4	8	0	1	2	1	4	3	1	0	0	0	0	699
700	Temple,	541	455	0	2	2	4	2	2	4	0	0	1	0	1	1	0	0	0	0	0	700
701	WEST-CALDER,	7681	8456	16	19	29	64	34	30	64	0	8	11	15	34	17	17	7	2	2	11	701
	26. HADDINGTON.																					
702	Aberlady,	1000	1063	0	1	5	6	3	3	5	1	0	0	1	1	0	1	0	0	0	0	702
703	Athelstaneford,	760	741	2	1	0	3	2	1	3	0	1	4	0	5	1	4	0	1	0	1	703
704	Bolton,	337	271	0	0	1	1	1	0	1	0	1	0	1	2	0	2	0	0	0	0	704
705	Dirleton,	1506	1445	3	3	2	8	4	4	6	2	2	2	4	8	7	1	1	1	0	2	705
706	DUNBAR,	5396	5210	11	6	10	27	14	13	26	1	8	6	4	18	10	8	3	2	1	6	706
707	Garvald,	758	600	1	1	1	3	2	1	3	0	2	1	1	4	2	2	0	0	1	1	707
708	Gladsmuir,	1747	1604	3	5	4	12	5	7	12	0	0	2	3	5	2	3	0	0	0	0	708
709	HADDINGTON,	5660	5216	4	7	10	21	11	10	21	0	11	11	10	38	20	18	1	0	1	2	709
710	Humbie,	848	791	1	0	0	1	1	0	1	0	1	0	0	1	1	0	0	0	1	1	710
711	Innerwick,	777	761	2	2	0	4	2	2	3	1	0	1	2	3	0	3	0	1	0	1	711
712	Morham,	209	199	0	1	0	1	0	1	1	0	1	0	0	1	1	0	0	0	0	0	712
713	NORTH BERWICK,	2688	3038	2	3	5	10	5	5	9	1	2	9	3	14	5	9	0	0	0	0	713
714	Oldhamstocks,	474	443	0	1	1	2	1	1	2	0	0	0	0	0	0	0	0	0	0	0	714
715	Ormiston,	1026	1178	3	5	9	17	10	7	17	0	3	3	1	7	1	6	1	1	0	2	715
716	Pencaitland,	1107	1125	2	1	2	5	4	1	5	0	0	4	1	5	3	2	0	0	0	0	716
717	Prestonkirk,	1931	1802	2	2	2	6	4	2	6	0	2	5	6	13	7	6	0	0	0	0	717
718	PRESTONPANS,	2573	2659	4	7	10	21	12	9	20	1	4	5	2	11	5	6	4	1	2	7	718
719	Salton,	575	495	0	0	0	0	0	0	0	0	0	0	0	0	0	0	0	0	1	1	719
720	Spott,	587	475	1	0	0	1	1	0	1	0	0	0	0	0	0	0	1	0	0	1	720
721	Stenton,	586	556	0	2	2	4	2	2	4	0	0	1	0	1	0	1	0	0	1	1	721
722	TRANENT,	5198	5470	13	9	15	37	16	21	35	2	9	6	5	20	12	8	5	2	1	8	722
723	Whitekirk and Tynninghame,	1051	933	2	1	1	4	1	3	3	1	0	1	0	1	1	0	0	0	0	0	723
724	Whittinghame,	639	586	1	0	1	2	1	1	2	0	1	0	0	1	0	1	0	0	0	0	724
725	Yester,	924	716	4	1	0	5	1	4	4	1	4	0	3	7	4	3	0	0	0	0	725
	27. BERWICK.																					
726	Abbey St Bathans,	304	246	0	1	0	1	1	0	1	0	0	0	0	0	0	0	0	0	0	0	726
727	AYTON,	2040	1827	5	1	3	9	4	5	9	0	1	2	5	8	4	4	0	0	0	0	727
728	Bunkle and Preston,	726	672	2	0	2	4	2	2	4	0	0	0	3	3	2	1	0	0	0	0	728
729	Channelkirk,	607	545	1	3	0	4	2	2	3	1	0	0	0	0	0	0	0	0	0	0	729
730	Chirnside,	1516	1459	2	0	2	4	2	2	4	0	2	5	4	11	4	7	0	2	0	2	730
731	Cockburnspath,	1130	1112	0	3	1	4	4	0	3	1	2	0	2	4	3	1	2	0	0	2	731
732	Coldingham—(1) Coldingham,	2647	2463	3	2	5	10	5	5	10	0	3	4	2	9	3	6	1	1	0	2	732
	(2) Grantshouse,	591	553	2	1	1	4	0	4	3	1	0	0	0	0	0	0	0	0	0	0	

No. of Dist.	REGISTRATION DISTRICTS.	POPULATION.		BIRTHS.								DEATHS.						MARRIAGES.				No. of Dist.
		Census 1881	Census 1891	Jan.	Feb.	Mar	Total	Males	Fem.	Legit.	Illegit.	Jan.	Feb.	Mar	Total	Mal	Fem	Jan.	Feb.	Mar	Tot	
	BERWICK—*continued.*																					
733	Coldstream,	2561	2388	3	4	4	11	4	7	11	0	1	8	3	12	6	6	1	2	1	4	733
734	Cranshaws,	155	132	0	0	0	0	0	0	0	0	0	0	0	0	0	0	0	0	0	0	734
735	DUNS,	3353	3137	6	4	7	17	8	9	15	2	1	3	3	7	3	4	0	1	1	2	735
736	Earlston,	1745	1766	3	5	1	9	6	3	9	0	1	0	2	9	6	3	3	1	0	4	736
737	Eccles,	1546	1446	7	5	2	14	6	8	12	2	4	3	2	9	4	5	1	0	0	1	737
738	Edrom,	1514	1361	1	1	0	2	1	1	2	0	1	1	2	4	3	1	0	0	0	0	738
739	EYEMOUTH,	2964	2686	5	2	2	9	8	1	9	0	4	5	6	15	8	7	1	3	1	5	739
740	Fogo,	468	420	0	0	0	0	0	0	0	0	0	0	0	0	0	0	0	0	0	0	740
741	Foulden,	393	351	0	1	0	1	1	0	1	0	0	0	0	0	0	0	0	0	0	0	741
742	Gordon,	832	843	1	0	1	2	1	1	1	1	1	1	2	4	1	3	0	0	0	0	742
743	Greenlaw,	1245	1110	1	2	1	4	2	2	4	0	2	1	0	3	3	0	3	0	2	5	743
744	Hume,	416	375	0	0	0	0	0	0	0	0	0	0	1	1	0	1	0	0	0	0	744
745	Hutton,	962	815	1	1	3	5	2	3	2	3	2	0	3	5	2	3	0	0	0	0	745
746	Ladykirk,	438	339	1	0	0	1	1	0	1	0	1	0	0	1	0	1	0	0	0	0	746
747	Langton,	505	417	1	0	0	1	0	1	1	0	0	0	1	1	0	1	0	0	0	0	747
748	LAUDER,	1855	1499	3	3	2	8	6	2	6	2	0	3	2	5	3	2	0	1	1	2	748
749	Legerwood,	549	475	1	0	0	1	0	1	1	0	0	0	0	0	0	0	1	0	0	1	749
750	Longformacus,	282	278	0	0	0	0	0	0	0	0	0	0	1	1	1	0	0	0	0	0	750
751	Merton,	682	622	0	1	0	1	0	1	1	0	0	0	1	1	0	1	0	0	0	0	751
752	Mordington,	367	324	0	0	0	0	0	0	0	0	0	0	0	0	0	0	0	0	0	0	752
753	Nenthorn,	445	391	1	1	1	3	0	3	3	0	0	1	0	1	0	1	0	1	0	1	753
754	Polwarth,	227	203	0	1	1	2	2	0	1	1	1	0	0	1	0	1	0	1	0	1	754
755	Swinton,	964	847	0	0	0	0	0	0	0	0	1	1	1	3	0	3	2	0	0	2	755
756	Westruther,	671	615	3	0	1	4	2	2	4	0	2	1	1	4	1	3	1	0	0	1	756
757	Whitsome,	560	573	1	2	0	3	2	1	2	1	0	1	0	1	1	0	0	0	1	1	757
	28. PEEBLES.																					
758	Broughton (merged in 763).																					758
759	Drumelzier,	208	187	0	0	0	0	0	0	0	0	1	1	2	4	3	1	0	0	0	0	759
760	Eddlestone,	711	571	3	1	2	6	3	3	5	1	0	1	0	1	1	0	0	0	0	0	760
761	Glenholm (merged in 763).																					761
†762	INNERLEITHEN,—(1) INNERLEITHEN,	2557	2775	7	4	7	18	11	7	17	1	1	4	4	9	6	3	1	1	2	4	762
	(2) Walkerburn,	1079	1358	1	3	1	5	2	3	5	0	1	0	0	1	0	1	1	0	0	1	
763	Kilbucho, Broughton, and Glenholm,	811	676	2	1	1	4	3	1	4	0	1	2	0	3	2	1	1	0	0	1	763
764	Kirkurd,	282	265	2	0	0	2	2	0	2	0	0	0	1	1	1	0	0	0	0	0	764
765	Lyne,	114	104	0	1	0	1	0	1	1	0	0	1	0	1	0	1	0	0	0	0	765
	(765 (2) Megget, now 779 (2) *infra*).																					
766	Manor,	277	249	2	0	2	4	3	1	4	0	0	0	0	0	0	0	0	0	1	1	766
767	Newlands,	819	715	3	3	2	8	3	5	7	1	2	2	1	5	1	4	0	0	1	1	767

768	PEEBLES,	4059	5201	13	6	14	35	10	19	34	1	9	5	9	1	1	1	1	1	1	1	1	1	1	769
769	Skirling,	274	216	0	1	0	1	0	1	1	0	0	0	1	1	0	1	0	0	0	0	0	0	0	770
770	Stobo,	467	433	0	1	0	1	0	1	1	0	0	1	0	1	1	0	1	0	0	0	0	0	0	771
771	Traquair,	782	700	0	2	0	2	1	1	2	0	1	0	0	1	0	1	0	0	0	0	0	0	0	772
772	Tweedsmuir,	215	207	0	0	1	1	0	1	1	0	1	0	0	1	1	0	0	0	0	0	0	0	0	772a
773a	West Linton,	1117	1005	3	4	5	12	8	4	12	0	3	1	2	6	1	5	2	1	1	4				
	29. Selkirk.																								
773b	Ashkirk,	514	479	0	0	1	1	0	1	0	1	2	0	0	2	0	2	0	0	0	0				773b
*774a	Caddonfoot,	749	763	1	1	0	2	1	1	2	0	2	0	1	3	1	2	0	0	1	1				774a
774b	Ettrick,	397	414	1	0	0	1	1	0	1	0	0	0	1	1	1	0	0	0	0	0				774b
775	GALASHIELS,	15789	17785	22	22	21	65	34	31	61	4	29	19	20	68	31	37	5	6	8	19				775
776a	Kirkhope,	547	500	0	1	1	2	0	2	2	0	1	0	0	1	1	0	0	0	1	1				776a
776b	Ladhope (see 799 (2) *infra*).																								776b
777	Roberton (now 802b *infra*).																								777
778	SELKIRK,	7355	7238	13	11	11	35	15	20	34	1	12	10	5	27	16	11	2	1	2	5				778
779	Yarrow—(1) Yarrow,	534	475	1	1	1	3	3	0	3	0	1	0	0	1	0	1	0	0	1	1				779
	(2) Megget,	90	86	0	0	0	0	0	0	0	0	0	0	0	0	0	0	0	0	0	0				
	VIII. SOUTHERN DIVISION.																								
	30. Roxburgh.																								
780	Ancrum,	1360	1241	1	1	3	5	2	3	5	0	2	1	0	3	0	3	0	0	0	0				780
781	Ashkirk (now 773b *supra*).																								781
782	Bedrule,	269	246	0	0	0	0	0	0	0	0	0	0	0	0	0	0	0	0	0	0				782
783	Bowden,	769	694	0	0	1	1	1	0	1	0	0	0	1	1	1	0	1	0	0	1				783
784	Castleton,	2256	2023	3	5	4	12	5	7	11	1	4	3	2	9	2	7	0	1	1	2				784
785	Cavers—(1) Cavers,	842	707	0	1	1	2	0	2	2	0	3	2	2	7	2	5	0	0	0	0				785
	(2) Kirktown,	810	824	0	0	3	3	0	3	3	0	0	0	1	1	1	0	1	1	1	3				
786	Crailing,	638	600	1	1	1	3	1	2	3	0	0	1	2	3	1	2	0	0	0	0				786
787a	Eckford,	912	757	0	0	0	0	0	0	0	0	1	1	0	2	1	1	0	0	0	0				787a
*787b	Edgerston,	358	289	0	0	0	0	0	0	0	0	0	0	1	1	0	1	0	0	0	0				787
788	Ednam,	613	581	0	1	1	2	1	1	2	0	0	1	1	2	1	1	1	0	0	1				788
789	HAWICK—(1) Hawick,	11819	14181	22	27	22	71	35	36	65	6	19	21	21	61	26	35	10	8	0	18				789
	(2) Wilton,	5721	6375	14	8	12	34	24	10	32	2	5	7	7	19	9	10	1	1	1	3				
790	Hobkirk,	662	631	1	1	1	3	1	2	2	1	0	0	0	0	0	0	0	0	0	0				790
791	Hownam,	263	223	0	1	1	2	1	1	2	0	0	1	0	1	1	0	0	0	0	0				791
†792	JEDBURGH,	4773	4585	5	6	7	18	11	7	17	1	8	11	2	21	11	10	4	2	1	7				792
793	Kelso,	5249	4739	7	5	8	20	11	9	20	0	8	4	2	14	7	7	1	2	2	5				793
794	Kirktown (now 785 (2) *supra*).																								794
795	Lilliesleaf,	718	649	0	1	0	1	1	0	1	0	0	2	0	2	1	1	0	0	0	0				795
796	Linton,	543	468	1	0	1	2	2	0	2	0	1	0	1	2	1	1	0	0	0	0				796
797	Makerston,	381	401	1	0	0	1	1	0	1	0	0	2	0	2	1	1	0	2	0	2				797
798	Maxton,	456	473	1	0	1	2	2	0	2	0	0	2	2	4	1	3	0	0	0	0				798
799	Melrose—(1) Melrose,	4302	4153	0	5	2	7	3	4	6	1	4	9	6	19	6	13	0	0	1	1				799
	(2) Langshaw (prev. Ladhope),	746	729	3	1	0	4	2	2	3	1	0	0	2	2	2	0	0	1	0	1				
800	Minto,	433	430	1	0	0	1	0	1	1	0	0	0	0	0	0	0	1	0	0	1				800

No. of Dist.	REGISTRATION DISTRICTS.	POPULATION. Census 1881	POPULATION. Census 1891	BIRTHS. Jan.	Feb.	Mar	Total	Males	Fem.	Legit.	Illegit.	DEATHS. Jan.	Feb.	Mar	Total	Mal	Fem	MARRIAGES. Jan.	Feb.	Mar	Tot.	No. of Dist.
	ROXBURGH—*continued.*																					
801	Morebattle,	1003	846	1	1	1	3	1	2	3	0	0	1	1	2	0	2	0	0	0	0	801
802*a*	Oxnam,	782	684	0	1	2	3	2	1	3	0	0	1	0	1	1	0	0	0	0	0	802*a*
802*b*	Roberton,	567	455	0	0	3	3	1	2	3	0	0	2	1	3	1	2	0	0	0	0	802*b*
803	Roxburgh,	998	945	1	3	3	7	4	3	5	2	0	1	1	2	1	1	0	0	0	0	803
804	St Boswells,	959	962	1	0	1	2	1	1	2	0	1	2	3	6	2	4	0	0	0	0	804
805	Smailholm,	446	340	0	0	1	1	0	1	0	1	1	0	2	3	1	2	0	0	0	0	805
† 806	Southdean,	641	612	0	0	1	1	0	1	1	0	0	1	1	2	1	1	0	0	0	0	806
807	Sprouston,	1026	1006	0	0	2	2	1	1	1	1	0	1	1	2	1	1	0	0	0	0	807
808	Stitchel,	342	314	0	0	0	0	0	0	0	0	1	0	0	1	1	0	0	0	0	0	808
809	Teviothead,	486	453	0	0	1	1	1	0	1	0	0	0	1	1	0	1	1	0	0	1	809
810	WILTON (now 789 (2) *supra*).																					810
811	Yetholm,	1045	884	7	2	0	9	4	5	7	2	3	3	1	7	3	4	1	0	0	1	811
	31. DUMFRIES.																					
†812	ANNAN,	4943	5297	15	7	18	40	20	20	33	7	17	11	8	36	19	17	8	3	1	12	812
813*a*	Applegarth,	969	858	0	3	3	6	2	4	6	0	3	2	1	6	3	3	1	0	0	1	813*a*
* 813*b*	BRYDEKIRK,	702	750	1	0	5	6	4	2	6	0	3	0	0	3	1	2	0	0	0	0	813*b*
814	Canonbie,	2723	2476	6	7	5	18	11	7	15	3	5	6	3	14	8	6	2	1	3	6	814
815	Carlaverock,	1051	921	2	0	0	2	0	2	2	0	3	1	3	7	4	3	2	0	0	2	815
816	Closeburn,	1505	1333	1	2	0	3	2	1	3	0	0	2	5	7	4	3	0	0	1	1	816
† 817	Cummertrees,	1068	1079	2	2	2	6	4	2	5	1	1	1	2	4	1	3	0	0	1	1	817
818	Dalton,	579	563	0	1	0	1	1	0	1	0	2	2	0	4	2	2	1	0	0	1	818
819	Dornock,	832	831	3	0	0	3	1	2	3	0	2	0	1	3	2	1	0	0	1	1	819
820	DRYFESDALE,	2971	3233	14	3	7	24	16	8	22	2	5	3	5	13	4	9	0	1	0	1	820
821	DUMFRIES,	16841	17878	52	35	46	133	73	60	123	10	29	32	53	114	56	58	16	6	2	24	821
822	Dunscore,	1405	1260	0	3	1	4	3	1	4	0	1	0	4	5	2	3	0	0	0	0	822
823	Durrisdeer,	1107	1076	4	3	3	10	6	4	7	3	0	2	0	2	0	2	1	0	0	1	823
824	Eskdalemuir,	543	488	0	0	1	1	0	1	1	0	0	0	1	1	0	1	0	0	0	0	824
825	Ewes,	337	299	0	0	0	0	0	0	0	0	0	0	0	0	0	0	0	0	0	0	825
826	Glencairn,	1737	1647	3	2	2	7	4	3	7	0	2	1	2	5	4	1	1	0	0	1	826
827	Graitney (or Gretna),	1212	1141	3	1	4	8	7	1	7	1	0	4	1	5	3	2	2	2	0	4	827
828	Halfmorton,	497	484	1	0	2	3	1	2	3	0	0	2	0	2	1	1	0	0	0	0	828
† 829	Hoddom,	1445	1453	5	2	4	11	7	4	10	1	4	3	1	8	1	7	0	0	0	0	829
* 830	Holywood,	1082	1015	1	1	0	2	2	0	2	0	0	2	1	3	2	1	0	0	0	0	830
831	Hutton,	814	726	0	1	3	4	4	0	4	0	1	3	3	7	3	4	1	0	0	1	831
832	Johnstone,	1002	927	2	3	3	8	4	4	8	0	0	4	2	6	3	3	0	0	0	0	832
833	Keir,	745	639	0	2	0	2	2	0	2	0	0	0	2	2	1	1	0	0	1	1	833
834	Kirkconnel,	1019	1087	5	2	1	8	3	5	7	1	0	2	1	3	2	1	0	0	0	0	834
835	Kirkmahoe,	1250	1159	2	2	5	9	5	4	8	1	1	1	4	6	2	4	2	1	0	3	835

837	Kirkpatrick-Fleming—	849	808	0	2	2	4	2	2	4	0	1	1	1	3	3	0	0	1	0	1	836
	(1) Northern District,	393	318	2	1	1	4	1	3	1	3	3	1	2	6	2	4	0	0	0	0	837
	(2) Southern District,	1053	930	2	4	4	10	5	5	8	2	3	6	5	14	8	6	0	0	0	0	
838	Kirkpatrick-Juxta,	1064	976	3	1	0	4	3	1	3	1	1	0	0	1	0	1	1	0	0	1	838
839	LANGHOLM,	4612	3970	8	7	5	20	10	10	18	2	3	5	4	12	7	5	2	1	1	4	839
840	LOCHMABEN,	2816	2522	5	2	7	14	9	5	12	2	4	5	4	13	7	6	1	0	0	1	840
841	Middlebie—(1) Northern District,	796	695	1	1	2	4	3	1	4	0	1	0	3	4	4	0	2	0	0	2	841
	(2) Southern District,	1131	1111	3	6	5	14	5	9	13	1	3	2	4	9	6	3	0	2	0	2	
842	MOFFAT,	2930	2977	2	4	3	9	4	5	8	1	3	6	4	13	5	8	0	0	2	2	842
843	Morton,	2118	1855	6	2	3	11	4	7	10	1	5	8	2	15	8	7	1	2	2	5	843
844	Mouswald,	558	500	0	1	1	2	1	1	2	0	1	1	1	3	2	1	1	0	0	1	844
845	Penpont,	1176	1063	0	1	1	2	2	0	1	1	0	0	2	2	1	1	0	0	0	0	845
846	Ruthwell,	868	858	1	0	0	1	0	1	1	0	1	2	1	4	2	2	0	0	1	1	846
847	St Mungo,	653	603	0	2	0	2	1	1	1	1	0	1	1	2	1	1	0	0	0	0	847
†848	SANQUHAR,	2255	2165	4	7	6	17	12	5	16	1	2	5	1	8	2	6	0	3	1	4	848
849	Tinwald,	861	902	1	2	6	9	1	8	7	2	0	1	1	2	0	2	0	0	1	1	849
850	Torthorwald,	990	921	0	0	2	2	0	2	1	1	2	1	2	5	3	2	1	1	0	2	850
851	Tundergarth,	466	439	2	0	1	3	1	2	3	0	0	1	0	1	1	0	0	1	0	1	851
852	Tynron,	416	359	1	0	0	1	0	1	1	0	0	0	0	0	0	0	0	0	0	0	852
853*a*	Wamphray,	455	458	0	1	0	1	0	1	1	0	1	0	0	1	1	0	0	0	0	0	853*a*
*853*b*	Wauchope Head,	854	745	0	1	0	1	1	0	1	0	1	0	0	1	0	1	0	0	0	0	853*b*
854	Westerkirk,	478	454	1	3	1	5	4	1	5	0	0	0	3	3	0	3	0	0	1	1	854
	32. KIRKCUDBRIGHT.																					
855	Anwoth,	728	724	0	0	0	0	0	0	0	0	2	0	0	2	2	0	0	0	0	0	855
†856	Balmaclellan,	787	652	2	1	0	3	2	1	3	0	0	0	0	0	0	0	0	0	1	1	856
857*a*	Balmaghie,	924	839	0	2	1	3	1	2	2	1	0	2	0	2	0	2	0	2	0	2	857*a*
*857*b*	Bargrennan,	366	391	2	1	0	3	2	1	3	0	0	1	0	1	1	0	0	0	0	0	857*b*
858	Borgue,	1129	1121	3	2	2	7	5	2	7	0	2	1	1	4	0	4	0	0	0	0	858
859	Buittle,	991	960	3	0	1	4	2	2	4	0	1	3	2	6	3	3	0	0	0	0	859
860	Carsphairn,	484	394	1	0	1	2	0	2	2	0	0	2	0	2	1	1	1	0	0	1	860
861	Colvend—(1) Colvend,	769	633	3	1	2	6	6	0	6	0	3	1	2	6	3	3	0	0	0	0	861
	(2) Southwick,	512	494	1	0	0	1	1	0	1	0	0	0	0	0	0	0	0	0	0	0	
*862	Corsock-Bridge,	551	474	1	0	1	2	1	1	2	0	2	1	1	4	0	4	0	0	0	0	862
863	CROSSMICHAEL,	1333	1348	2	0	4	6	3	3	6	0	1	2	3	6	4	2	0	0	1	1	863
*864	DALBEATTIE,	4140	3348	0	9	4	13	7	6	10	3	6	11	12	29	14	15	0	0	2	2	864
865	Dalry,	988	925	2	0	0	2	1	1	1	1	0	0	1	1	0	1	0	1	0	1	865
866	Girthon,	1415	1354	0	3	1	4	2	2	3	1	0	1	3	4	3	1	0	0	0	0	866
867	Irongray,	784	747	1	0	3	4	1	3	4	0	1	1	0	2	2	0	0	0	0	0	867
868	KELLS,	970	931	0	4	2	6	1	5	6	0	3	2	2	7	5	2	0	0	0	0	868
869	KELTON,	3458	3692	9	9	4	22	13	9	21	1	2	3	7	12	8	4	4	0	3	7	869
870	Kirkbean,	794	714	1	0	1	2	1	1	2	0	0	0	1	1	0	1	0	0	0	0	870
871	KIRKCUDBRIGHT,	3479	3477	4	8	7	19	9	10	17	2	5	4	7	16	7	9	1	0	1	2	871
872	Kirkgunzeon,	656	539	0	2	1	3	2	1	2	1	0	0	0	0	0	0	1	0	0	1	872
873	Kirkmabreck,	1834	1599	4	2	4	10	5	5	10	0	2	1	6	9	5	4	1	1	0	2	873
†874	Kirkpatrick-Durham,	1113	989	1	1	1	3	3	0	2	1	1	5	3	9	3	6	0	0	0	0	874

No. of Dist.	REGISTRATION DISTRICTS.	POPULATION.		BIRTHS.								DEATHS.						MARRIAGES.				No. of Dist.
		Census 1881	Census 1891	Jan.	Feb.	Mar	Total	Males	Fem.	Legit.	Illegit.	Jan.	Feb.	Mar	Total	Mal	Fem.	Jan.	Feb.	Mar	Tot	
	KIRKCUDBRIGHT—*continued.*																					
875	Lochrutton,	614	534	0	1	2	3	3	0	3	0	1	0	1	2	2	0	0	0	0	0	875
† 876	MINNIGAFF,	1384	1216	3	1	0	4	3	1	3	1	1	1	4	6	4	2	0	0	0	0	876
877	New Abbey,	906	866	1	1	2	4	2	2	3	1	1	0	1	2	1	1	1	0	0	1	877
† 878	Parton,	519	479	1	1	2	4	3	1	4	0	0	0	1	1	1	0	0	0	0	0	878
879	Rerrick,	1807	1582	4	2	2	8	5	3	8	0	0	1	4	5	0	5	0	0	0	0	879
† 880	TERREGLES,	467	474	1	1	0	2	2	0	2	0	1	0	0	1	0	1	0	0	1	1	880
881	Tongland,	829	845	0	2	0	2	0	2	2	0	0	2	2	4	1	3	0	0	0	0	881
882	TROQUEER,	5524	5887	10	13	15	38	14	24	33	5	8	9	15	32	18	14	4	4	0	8	882
883	Twynholm,	681	694	1	0	0	1	1	0	1	0	2	1	1	4	1	3	0	0	0	0	883
† 884	Urr,	1350	1241	3	0	4	7	1	6	6	1	1	3	1	5	2	3	3	0	0	3	884
	33. WIGTOWN.																					
885	Glasserton,	1203	1154	2	1	3	6	3	3	5	1	1	0	2	3	2	1	0	0	0	0	885
† 886	Inch,	2260	2161	2	5	3	10	6	4	8	2	2	1	4	7	3	4	1	1	1	3	886
887	Kirkcolm,	1847	1705	5	7	6	18	11	7	14	4	1	2	3	6	3	3	0	0	1	1	887
888	Kirkcowan,	1307	1263	5	2	1	8	4	4	7	1	1	4	0	5	1	4	0	1	0	1	888
889	Kirkinner,	1597	1455	5	2	1	8	3	5	7	1	4	4	1	9	4	5	0	1	0	1	889
890	Kirkmaiden,	2446	2192	1	4	4	9	5	4	7	2	1	5	3	9	2	7	1	0	0	1	890
† 891	Leswalt,	1254	1105	3	2	1	6	3	3	6	0	0	0	4	4	1	3	1	0	1	2	891
892	Mochrum,	2315	2166	1	4	6	11	6	5	8	3	4	2	7	13	6	7	0	0	1	1	892
893	New Luce,	706	588	2	1	1	4	3	1	4	0	0	1	0	1	0	1	0	0	0	0	893
894	Old Luce (or Glenluce),	2447	2517	3	6	3	12	4	8	9	3	2	2	5	9	5	4	1	0	1	2	894
† 895	PENNINGHAME,	3777	3411	3	2	5	10	8	2	10	0	6	2	9	17	12	5	4	1	0	5	895
896	Portpatrick,	1285	1219	1	0	3	4	2	2	3	1	0	2	2	4	1	3	0	0	1	1	896
897	Sorbie,	1696	1563	1	5	3	9	3	6	7	2	1	1	2	4	1	3	1	0	1	2	897
898	Stoneykirk,	2766	2703	3	6	10	19	7	12	16	3	6	2	5	13	7	6	1	0	1	2	898
* 899	STRANRAER,	6415	6193	18	15	11	44	18	26	40	4	11	11	15	37	16	21	1	1	1	3	899
900	WHITHORN,	2929	2574	2	4	2	8	6	2	7	1	2	2	6	10	3	7	2	0	0	2	900
901	WIGTOWN,	2198	1911	1	2	7	10	6	4	10	0	1	4	2	7	2	5	3	1	1	5	901

CONSTITUTION OF THE DISTRICTS DISTINGUISHED IN THE PRECEDING TABLES BY AN ASTERISK (*).

No.	Districts.	Component Parts (Parishes).
13	Birsay	Part of Harray and Birsay.
14	Deerness	Part of St Andrews.
18	Harray	Part of Harray and Birsay.
22	North Ronaldshay	Part of Cross and Burness.
26	Sanday	Lady, and part of Cross and Burness.
37b	Keiss	Parts of Cannisbay and Wick.
58	Applecross	(1) Part of Applecross; (2) Remainder of Applecross and part of Gairloch.
59b	Carnoch	Parts of Contin and Urray.
86b	Carloway	Parts of Barvas and Uig.
87	Lochs	Lochs and part of Uig.
92b	Cannich	Parts of Kilmorack, and Kiltarlity & Convinth.
112	Kilmuir	(1) Part of Kilmuir; (2) Remainder of Kilmuir, and part of Snizort.
135	Elgin	Elgin, and parts of New Spynie, and St Andrews-Lhanbryde.
152	Enzie	Parts of Bellie and Rathven.
155b	Glenrinnes	Parts of Aberlour and Mortlach.
167	Seafield	Parts of Cullen and Rathven.
171b	Ardallie	Parts of Cruden, Ellon, Longside, and Old Deer.
210b	Kinninmonth	Parts of Crimond, Longside, Lonmay, Old Deer, and Strichen.
217	Logie Coldstone and Cromar	Logie Coldstone and part of Glenmuick, Tullich, and Glengairn.
222b	Millbrex	Parts of Fyvie and Monquhitter.
227b	New Pitsligo	Parts of Aberdour, New Deer, Strichen, and Tyrie.
231	Peterculter	(1) Parts of City Parish of Aberdeen and Peterculter; (2) Remainder of Peterculter.
237b	Savoch	Parts of Ellon, New Deer, Old Deer, and Tarves.
249b	Ythan Wells	Parts of Auchterless and Forgue.
266	Nigg	Part of City Parish of Aberdeen and Nigg.
282	Dundee	Dundee, and part of Liff, Benvie, and Invergowrie.
294b	Kilry	Parts of Glenisla and Lintrathen.
324	Aberfeldy	Parts of Dull, Kenmore, and Logierait.
330	Auchtergaven	Parts of Auchtergaven and Logiealmond.
331	Balquhidder	Balquhidder, and part of Comrie.
344	Dowally	Part of Dunkeld and Dowally.
349	Dunkeld	Part of Dunkeld and Dowally.
355b	Foss	Parts of Blair-Athol and Dull.
361	Killin	Parts of Kenmore and Killin.
375	Logiealmond	Parts of Logiealmond, Little Dunkeld, and Methven.
379	Meigle	Meigle, and part of Coupar-Angus.
386b	Persie	Parts of Alyth, Blairgowrie, and Kirkmichael.
387	Perth	Perth, and part of Kinnoull.
393b	Stanley	Parts of Auchtergaven, Kinclaven, and Redgorton.
394b	Strathfillan	Part of Killin.
394c	Tenandry	Parts of Blair Athol and Moulin.
402	Anstruther-Easter	Anstruther-Easter, and part of Kilrenny.
417	Crail	Part of Crail and May Island.
423	Dunbog	Dunbog, and part of Flisk.
425	Dunino	Dunino, and part of Crail.
442	Kirkcaldy and Abbotshall	Kirkcaldy, Abbotshall, and part of Kinghorn.
481b	Grangemouth	Parts of Bothkennar, Falkirk, and Polmont.
488	St Ninians	St Ninians, and part of Stirling.
496	Dumbarton	Dumbarton, and part of Cardross.
505	Ardnamurchan	(1) Parts of Ardnamurchan, and Arisaig and Moidart; (2) Remainder of Arisaig and Moidart.
506	Ballachulish, etc.	Parts of Kilmallie, and Ardgour.
509	Cumlodden and Minard ..	Parts of Glassary, and Glenaray.
513	Inveraray	Inveraray, and part of Glenaray.
515	Kilbrandon and Kilchattan	Kilbrandon and Kilchattan, and part of Jura.
517	Kilchrenan, etc.	(1) Parts of Kilchrenan and Dalavich, and Glenorchy and Inishail; (2) Remainder of Kilchrenan and Dalavich.
520	Kilmallie	Parts of Kilmallie, and Ardgour.
525	Lismore	Lismore and Appin, and part of Kilmallie.
526	Lochgilphead	Parts of Glassary and South Knapdale.
529	Muckairn	Parts of Ardchattan and Muckairn, and Glenorchy and Inishail.
535	Tarbert	Parts of Kilcalmonell, Saddell and Skipness, and South Knapdale.
536	Bowmore (or Kilarrow) ..	Part of Kilarrow, and Kilmeny.
543	Kilmeny	Part of Kilarrow and Kilmeny.
545	Kinlochspelvie	Part of Pennygown and Torosay.
547	Portnahaven	Part of Kilchoman.
548	Salen	Parts of Kilninian and Kilmore, and Pennygown and Torosay.
549	Tobermory	Part of Kilninian and Kilmore.
550	Torosay	Part of Pennygown and Torosay.
556	Lochranza	Parts of Kilbride and Kilmory.
559b	Bridge of Weir	Parts of Houston and Killellan, and Kilbarchan.
572	Neilston	(1) Part of Neilston; (2) Remainder of Neilston and part of Abbey.
576	Ardrossan	(1) Parts of Ardrossan and West Kilbride; (2) Remainder of Ardrossan.
584b	Crosshill	Parts of Kirkmichael, Kirkoswald, and Maybole.
595	Irvine	Irvine, and part of Dundonald.
610b	Patna	Parts of Dalmellington, Dalrymple, Kirkmichael, and Straiton.
6 2	Barony	Part of Glasgow.
626b	Calderhead	Parts of Cambusnethan and Shotts.
644	Glasgow	Gorbals, and part of Glasgow and Govan.

CONSTITUTION OF THE DISTRICTS—*continued.*

No.	Districts.	Component Parts (Parishes).
693	Liberton	Parts of Liberton and Inveresk.
695*b*	New Craighall	Parts of Inveresk and Liberton.
698*b*	Stobhill	Parts of Borthwick, Cockpen, and Newbattle.
774*a*	Caddonfoot	Caddonfoot, and part of Innerleithen.
787*b*	Edgerston	Parts of Jedburgh, and Southdean.
813*b*	Brydekirk	Parts of Annan, Cummertrees, and Hoddom.
830	Holywood	Holywood, and part of Terregles.
853*b*	Wanlockhead	Part of Sanquhar.
857*b*	Bargrennan	Parts of Minnigaff (Kirkcudbright) and Penninghame (Wigtown).
862	Corsockbridge	Parts of Balmaclellan, Kirkpatrick-Durham, and Parton.
8[illegible]4	Dalbeattie	Part of Urr.
899	Stranraer	Stranraer, and parts of Inch, and Leswalt.

LIST of REGISTRATION DISTRICTS which include BURGHS, or TOWNS of 2000 Inhabitants and upwards, *or parts thereof*, bearing a different name from the District in which they are situated.

No.	Registration Districts.	Burghs.	Towns.
80	Rosemarkie	*Fortrose.	
81	Rosskeen	*Invergordon.	
130	Drainie	*Lossiemouth.	
136	New Spynie	.. ..	*Elgin (Suburban).
155a[2]	Macduff	Banff.	
161	Marnoch	*Aberchirder.	
162	Mortlach	*Dufftown.	
164	Rathven	*Buckie.	
167	Seafield	*Cullen.	
201	Glenmuick, etc.	*Ballater.	
213	Kintore	*Inverurie.	
226	Newhills	.. ..	*Auchmull.
231[1]	East Peterculter	Aberdeen.	
252	Banchory-Ternan	*Banchory.	
253	Benholm	Inverbervie.	
254	Bervie	Inverbervie.	
255	Dunnottar	Stonehaven.	
258[1]	Fetteresso	Do.	
266	Nigg	Aberdeen.	
274	Barry	Carnoustie.	
282[4]	St Andrews (Dundee) ..	Broughty Ferry.	
307[1]	Mains	Dundee.	
310	Monifieth	Broughty Ferry.	
316	Panbride	Carnoustie.	
362	Kilmadock	*Doune.	
395	Tibbermore	Perth.	
403	Anstruther-Wester ..	Pittenweem.	
405	Auchterderran	Lochgelly.	
408	Ballingry	Do.	
410	Beath	*Cowdenbeath.	
416	Collessie	*Ladybank & Monkston.	
426	Dysart	Kirkcaldy.	
427	Elie	*Earlsferry *Elie, Liberty and Williamsburgh.	
429	Ferry-Port-on-Craig ..	*Tayport.	
431	Forgan	*Newport.	
452	Pittenweem	Anstruther-Wester.	
456	Scoonie	Leven.	
458b	Tulliallan	.. ..	*Kincardine-on-Forth.
459[2]	Buckhaven	Leven.	
475	Campsie	.. ..	*Lennoxtown.
476	Denny	Denny and Dunipace	Bonnybridge.
478	Dunipace	Denny and Dunipace.	
479	Falkirk	.. ..	Bonnybridge.
485a	Larbert	.. ..	Stenhousemuir.
485b	Logie	*Bridge of Allan.	
488[1]	St Ninians	Stirling.	
489	Salmannan	.. ..	*Binniehill & Southfield.
493	Bonhill	.. ..	*Alexandria.
500	New or East Kilpatrick ..	*Milngavie.	
501	Old or West Kilpatrick ..	*Clydebank.	*Duntocher. Clydebank
503	Row	*Helensburgh.	
520	Kilmallie	*Fort-William.	
523	Kilmore and Kilbride ..	*Oban.	
552	Cumbrae	*Millport.	
560	Cathcart	Glasgow.	
562	Eastwood	Glasgow. *Pollockshaws.	*Pollokshaws. *Thornliebank.
575	Renfrew	.. ..	Clydebank.
576[1]	Old Ardrossan	Saltcoats.	
593	Galston	Darvel. Newmilns & Greenholm.	
597	Kilmarnock	.. ..	Hurlford.
603	Loudoun	Darvel. Galston. Newmilns & Greenholm.	
605	Maybole	Ayr.	
606	Monkton and Prestwick ..	.. ..	Ayr (Suburban).
610a	Old Cumnock	Cumnock and Holmhead	
611[1]	Riccarton	Kilmarnock.	
615	Stevenston	Saltcoats.	
621	Avondale	.. ..	*Strathaven.
622[1]	Maryhill	Glasgow.	
622	Shettleston	Glasgow.	Tollcross.
624	Blantyre	.. ..	*Stonefield.

* The asterisk indicates that the *entire* Burgh or Town is embraced in the Registration District.

LIST of REGISTRATION DISTRICTS—*continued.*

No.	Registration Districts.	Burghs.	Towns.
625 1	Bothwell	.. ..	Mossend. *Uddingston.
625 2	Holytown	. .. .	Mossend.
625 3	Bellshill	.. ..	Mossend.
626a 1	Cadder	.. ..	Kirkintilloch.
628	Cambusnethan	Wishaw	*Newmains.
639	Dalziel	*Motherwell. Wishaw.	
646 1	Plantation	Glasgow.	
646 2	Govan	Glasgow. Renfrew.	
646 3	Partick	Glasgow.	
651	New Monkland	*Airdrie.	
652 1	Old Monkland (Western)..	.. ..	Tollcross, *Baillieston.
672	Uphall	.. ..	*Broxburn.
676	Cockpen	Bonnyrigg. Lasswade.	
689	Inveresk	*Musselburgh.	
691	Lasswade	Bonnyrigg. *Loanhead. Penicuik.	
717	Prestonkirk	*East Linton	
722	Tranent	*Cockenzie & Port Seton.	
727	Ayton	.. ..	Eyemouth.
813	Brydekirk	Annan.	
820	Dryfesdale	*Lockerbie.	
855	Anwoth	Gatehouse.	
863	Crossmichael	Castle Douglas.	
866	Girthon	Gatehouse.	
868	Kells	*New Galloway.	
869	Kelton	Castle Douglas.	
876	Minnigaff	.. ..	Newton-Stewart.
880	Terregles	Dumfries.	
882	Troqueer	Dumfries.	
895	Penninghame	*Newton-Stewart.	

* The asterisk indicates that the *entire* Burgh or Town is embraced in the Registration Districts.

METEOROLOGICAL REPORT

FOR THE MONTHS OF

JANUARY, FEBRUARY, MARCH,

1899.

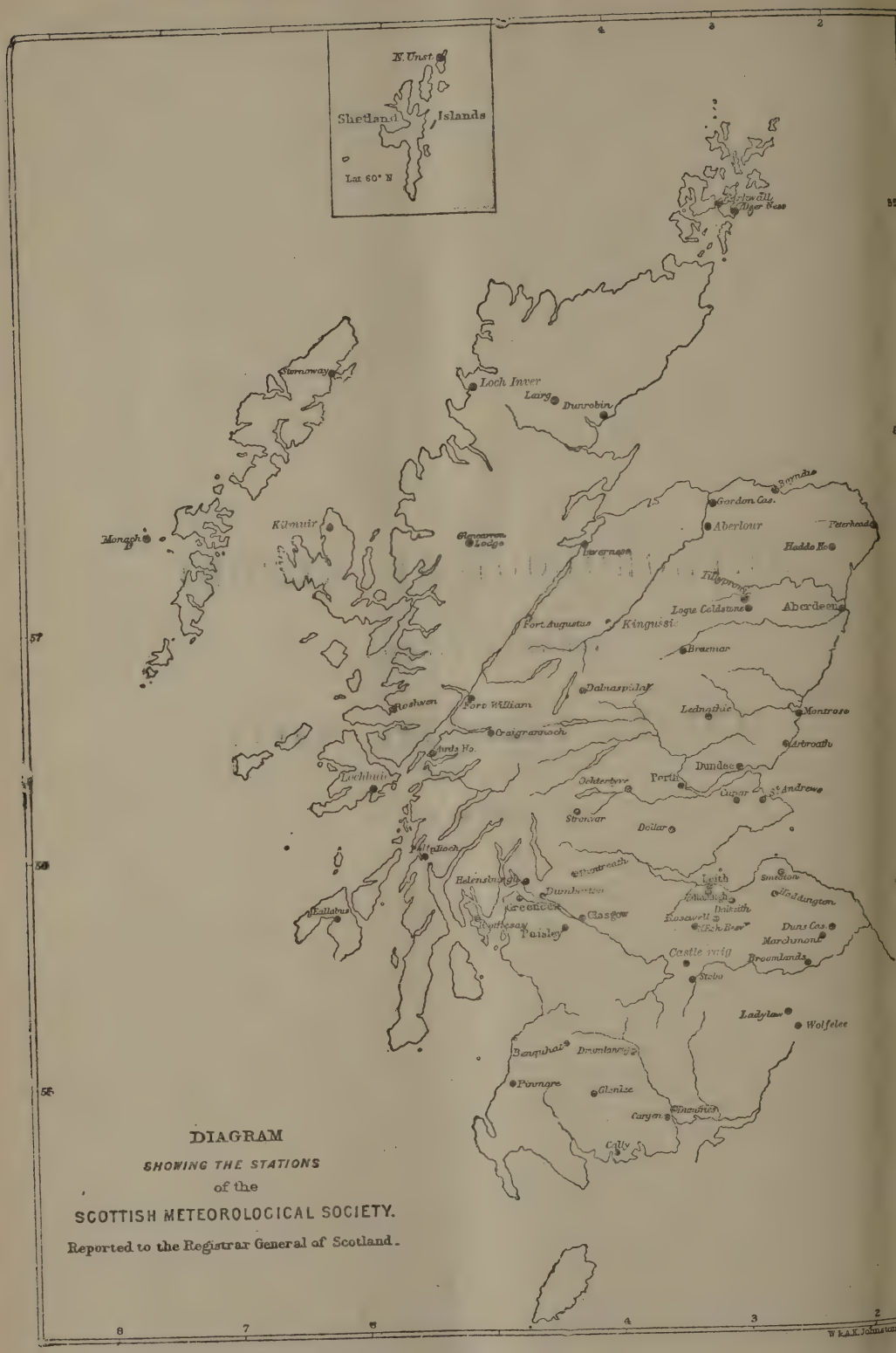

DIAGRAM

SHOWING THE STATIONS

of the

SCOTTISH METEOROLOGICAL SOCIETY.

Reported to the Registrar General of Scotland.

W. & A.K. Johnston

NOTES ON THE NUMERICAL RETURNS OF SCOTTISH METEOROLOGY FOR THE QUARTER ENDING 31ST MARCH 1899.

By Dr BUCHAN, under the Direction of the Council of the Scottish Meteorological Society.

THESE returns are founded on the observations made, morning and evening, at 67 of the Stations of the Scottish Meteorological Society, and have been prepared from the Observers' separate schedules.

From the individual results for each station, the following collective results have been obtained, assuming them to have been equally well observed, and to represent the whole country :—

COLLECTED RETURNS FOR ALL THE ACCEPTED STATIONS OF THE SCOTTISH METEOROLOGICAL SOCIETY, HAVING A MEAN LATITUDE = 56° 33′ N. ; MEAN LONGITUDE = 3° 45′ W.; AND MEAN ELEVATION = 279 Feet.

1899.	BAROMETER.		SELF-REGISTERING THERMOMETERS.							BLACK BULB IN SUN.		ON GRASS DURING NIGHT	
	At Sea-level and 32°.	Monthly Range.	Highest.	Lowest.	Monthly Range.	Mean of Day.	Mean of Night.	Mean Daily Range.	Mean Temp.	Highest.	Mean.	Lowest.	Mean.
	inch.	inch.	°	°		°	°	°	°	°	°	°	°
Jan.	29·675	1·973	55·0	8·0	47·0	41·6	31·6	10·0	36·6	97·0	50·8	2·0	23·2
Feb.	29·763	1·669	59·6	8·3	51·3	44·7	32·3	12·4	38·5	117·9	61·8	5·2	27·7
Mar.	29·946	1·554	68·0	3·0	65·0	46·7	33·8	12·9	40·2	121·9	72·9	1·0	30·0

1899.	HYGROMETER.		DEDUCTIONS.			WINDS.										RAIN.		Cloud 10.0.	Sunshine.
	Dry Bulb.	Wet Bulb.	Dew-point.	Elas. force Vap.	Hum. Sat.=100.	N	NE	E	SE	S	SW	W	NW	Calm or Var.	Force	Days.	Amt. in Inch.		
	°	°	°	inch											lbs.				hours
Jan.	36·3	34·9	32·9	·188	88	2	2	3	3	3	6	6	3	3	1·65	20	5·02	6·5	43
Feb.	37·8	36·1	33·8	·194	86	2	2	3	3	4	6	3	2	3	1·42	13	2·69	5·9	76
Mar.	39·5	37·5	34·9	·204	84	4	2	2	1	2	7	7	4	2	2·08	17	3·44	6·2	107

1899.	UNDERGROUND TEMPERATURE.						Well or Spring.	SEA.				Ozone.	Lightning seen or Thunder heard.		Auroras seen.	
								Firths.		Open Coast.						
	3 inches.	12 inches.	18 inches.	22 inches.	36 inches.	48 inches.		Temp	Dens.	Temp	Dens.		No. of Stations.	Mean No. of Days.	No. of Stations.	Mean No. of Days.
	°	°	°	°	°	°	°	°	°	°						
Jan.	35·6	37·2	...	38·2	40·7	42·0	47·3	...	...	46·0	...	3·9	6	1	0	0
Feb.	35·5	36·8	...	37·1	38·6	39·5	46·5	...	...	45·0	...	3·6	4	1	15	1
Mar.	38·6	39·5	...	39·5	40·8	41·2	46·5	...	...	48·0	...	4·2	2	1	2	1

And when these results are compared with the averages of 1856–95, during the same months, they show the following characteristics and differences.

JANUARY 1899—

Mean Barometric Pressure, 29·675 inches; less than the average of 1856–95 by 0·105 inch.
Monthly Range, 1·973 inch ; greater by 0·334 inch.
Mean Temperature, 36°·6 ; less by 0°·5.
Mean Daily Range, 10°·0 ; greater by 0°·8.
Mean of Black Bulb in Sun, 50°·8 ; greater by 1°·9.
Do. at Night, 28°·2 ; less by 0°·1.
Mean Humidity, 88 ; greater by 0·03.
Rain, Number of Days, 20 ; greater by 3 days.
Rain, Depth in Inches, 5·02 ; greater by 1·12 inch.
Wind, Pressure on Square Foot, 1·65 lb. ; less by 0·50 lb.
Wind, Direction of, E. to W. as 6 to 11, and N. to S. as 5 to 8 ; in place of E. to W. as 5 to 12, and N. to S. as 4 to 9.
Hours of Sunshine, 43 ; less by 11 hours.
Mean Amount of Cloud, 6·5; less by 0·18.

FEBRUARY 1899—

Mean Barometric Pressure, 29·763 inches; less than the average of 1856–95 by 0·090 inch.
Monthly Range, 1·669 inch; greater by 0·185 inch.
Mean Temperature, 38°·5; greater by 0°·1.
Mean Daily Range, 12°·4; greater by 2°·3.
Mean of Black Bulb in Sun, 61°·8; greater by 6°·2.
Do. at Night, 27°·7; less by 1°·1.
Mean Humidity, 86; less by 1·3.
Rain, Number of Days, 13; less by 2 days.
Rain, Depth in Inches, 2·69; less by 0·37 inch.
Wind, Pressure on Square Foot, 1·42 lb.; less by 0·68 lb.
Wind, Direction of, E. to W. as 6 to 7; and N. to S. as 4 to 9; in place of E. to W. as 5 to 10, and N. to S. as 4 to 7.
Hours of Sunshine, 76; greater by 1 hour.
Mean Amount of Cloud, 5·9; less by 0·56.

MARCH 1899—

Mean Barometric Pressure, 29·946 inches; greater than the average of 1856–95 by 0·120 inch.
Monthly Range, 1·554 inch; greater by 0·118 inch.
Mean Temperature, 40°·2; greater by 0°·8.
Mean Daily Range, 12°·9; greater by 0°·9.
Mean of Black Bulb in Sun, 72°·9; greater by 8°·0.
Do. at Night, 30°·0; greater by 0°·7.
Mean Humidity, 84; less by 1°·2.
Rain, Number of Days, 17; greater by 2 days.
Rain, Depth in Inches, 3·54; greater by 0·74 inch.
Wind, Pressure on Square Foot, 2·08 lbs.; less by 0·05 lb.
Wind, Direction of, E. to W. as 4 to 13; and N. to S. as 7 to 6; in place of E. to W. as 6 to 10, and N. to S. as 6 to 6.
Hours of Sunshine, 107.
Mean Amount of Cloud, 6·2.

JANUARY 1899—

Hence the weather of JANUARY 1899 was characterised by an unusually low barometric pressure, accompanied with an unusually large monthly range; a mean temperature half a degree under the average, with a mean daily range considerably above it; a high mean humidity; a large mean rainfall, having been only five times exceeded since 1856, and falling on three days more than the average; and winds, as regards direction, nearly the average, blowing with a less force than has been recorded since 1881.

The mean barometric pressure was 29·675 inches, or 0·105 inch less than the average. This diminution of pressure was greater in the south than in the north, but the same, latitude for latitude, in both the east and west. The results of this distribution of the pressure were a reduction of the usual gradient from south to north and a less wind force than usual, and a direction nearly normal.

The mean temperature was 36°·6, or 0°·5 under the average, the days being the average, but the nights a degree below it. Thus the greater cold was wholly caused by the greater cold of the nights. In the south, generally, temperature was above the average, the greatest excess, about a degree, being in the southwest from Islay to Wigtownshire; whereas to the north of the Forth and Clyde, temperature was under the average, the lowest temperatures, nearly two degrees under the average, being from the Pentland Firth to Strathtay. The coldest weather was from the 12th to the 18th and from the 23rd to the 27th. The absolutely highest temperature was 55°·0 on the 4th at Airds; and the lowest 7°·0 on the 5th at Aberlour.

The mean rainfall was 5·02 inches, or 29 per cent. above the average. The amounts were very irregularly distributed over the country, being above the average in Shetland, Orkney, and over the east side of Scotland for a great way inland, and, except at one or two isolated stations, everywhere to the south of the Grampians, both east and west. In Caithness and some parts of Aberdeenshire more than double the average fall was recorded. South of the Grampians the excess was nowhere large, exceeding a half more than the average only at a few stations. On the other hand, in the west from Loch Etive to Cape Wrath, the rainfall was less than the average, the deficiency ranging from 10 to 60 per cent.

FEBRUARY 1899—

Thus the weather of FEBRUARY was characterised by a mean barometric pressure

a little less than the average, with a monthly range greatly in excess of it; a mean temperature about the average, with a mean daily range much larger than usual; a mean humidity a good deal under the average; a mean rainfall rather under the average, falling two days fewer than usual; a wind force much under the average, the direction being two days of S E. wind and two days' calms in excess of the average.

The mean barometric pressure was 29·763 inches, or 0·090 inch less than the average. The diminution from the average was considerably greater in the south and west than in the north and east, and hence the greater prevalence of south-east winds, and, as pressure showed reduced gradients as compared with what generally prevails in this month, light winds and calms were more prevalent, the month being singularly free from storms.

The mean temperature was 38°·5, or all but the average. The days were 0°·8 above the average, but the nights 1°·0 under it, thus resulting in a very large mean daily range, with which the reduced humidity was in accordance. The distribution of the temperature was very peculiar. It was less than the average from the head of the Moray Firth through the Caledonian Canal to Fort-William and thence eastwards through inland stations in the counties of Forfar, Perth, and Dumbarton and the south shores of the Firth of Forth. The deficiency nowhere reached a degree, the lowest being 0°·8 at Perth. Everywhere else the temperature was above the average, the greatest excess being nearly a degree and a half in districts surrounding Peterhead, east of Orkney, Monach, Rothesay, Benquhat, and Ladylaw. Temperature was low during the first week, and towards the close of the month night temperatures were very low. The absolutely highest temperature was 59°·6 on the 21st at Fort Augustus, and the lowest 8°·3 on the 5th at Kingussie.

The mean rainfall was 2·69 inches, or 12 per cent. less than the average. It was above the average in the counties of Forfar, East Perth and East Fife, and at isolated situations such as Monach, Airds, Cargen, and Wolfelee, but the excess was small, except at Lednathie, where it was 73 per cent., and Airds 44 per cent. In all other parts of Scotland less than the average amounts fell. The greatest deficiencies were 81 per cent. at Glencarron and 69 per cent. at Lairg, but over widespread breadths it was less than a third of the average.

MARCH 1899—

Hence the weather of MARCH 1899 was characterised by a rather high barometric pressure, with a monthly range a little above it; a mean temperature nearly a degree above the average, and the mean daily range also nearly a degree above it; a mean humidity rather under the average; a mean rainfall considerably above the average, falling on two days more than usual; a wind force slightly under the average, with a greater prevalence of winds from W.S.W., N.W., and N.

The mean barometric pressure was 29·946 inches, or 0·120 inch above the average. The excess was greater in the south and west than in the north and east, resulting in the greater prevalence of dry north-westerly winds.

The mean temperature was 40°·2, or 0°·8 in excess of the average, the days being 1°·3 and the nights 0°·4 above the average, the higher temperature being largely due to the greater warmth of the days. In Shetland, temperature was a degree below the average, and in Orkney about the average; but in all other districts it was above it, the greatest excess, from a degree and a half to two degrees, being in Perthshire and over a considerable breadth to south-westwards as far as Ayr and Kintyre. From the 11th to the 18th temperature was high for the season, rising on the 18th to 68°·0 at Ochtertyre, being absolutely the highest for the month, and during these eight days the mean was 6°·0 above the average of the month. On the other hand, temperature was very low, accompanied with snow and hail during the week ending the 25th, which was 7°·5 under the average in central Scotland. In this week the absolutely lowest, 3°·0, occurred on the 24th at Braemar.

The mean rainfall was 3·54 inches, or 26 per cent. above the average, and it was very irregularly distributed over the country. It was under the average in the neighbourhood of Skye, the north-east of Caithness and Aberdeenshire, on the east coasts from Montrose to the Tweed, and in Ayrshire and Wigtownshire; but in all other districts it exceeded the average. Except in a very few places the departures did not exceed 25 per cent. The largest excesses were 85 per cent. at Stornoway, Cromarty, and Dumfries, and a little over 50 per cent. at Dunrossness, Inverness, Fort-William, Craigrannoch, Airds, Glasgow, and Cargen.

STATIONS AND OBSERVERS' NAMES.	Height of Station above the Sea.	1899. Months.	BAROMETER. Mean at Station corrected, and at 32°.	BAROMETER. Mean reduced to 32°, and Sea-level.	BAROMETER. Monthly Range.	SELF-REGISTERING In AIR, and protected. Highest in Month.	Lowest in Month.	Monthly Range.	Mean of all the Highest.	Mean of all the Lowest.	Mean Daily Range.	Mean Temperature.
	feet.		inch.	inch.	inch.	°	°	°	°	°	°	°
NORTH UNST, (Shetland.) ROBERT MURRAY, Principal Keeper of the Lighthouse.	230	Jan.	29·310	29·563	1·580	...	...	...	...	...	...	...
		Feb.	29·477	29·732	1·660	...	...	...	...	...	...	...
		Mar.	...	...	...	...	...	...	...	...	...	...
DEERNESS, (Orkney.) M. SPENCE, Schoolhouse.	172	Jan.	29·397	29·589	1·749	46·8	27·0	19·8	41·6	35·0	6·6	38·3
		Feb.	29·513	29·704	1·783	47·6	28·2	19·4	43·0	36·8	6·2	39·9
		Mar.	29·661	29·853	1·398	50·0	22·8	27·2	42·3	34·4	7·9	38·4
KIRKWALL, (Orkney.) J. W. CURSITOR, Merchant.	30	Jan.	29·549	29·583	1·744	45·0	25·6	19·4	41·3	35·1	6·2	38·2
		Feb.	29·690	29·723	1·740	47·0	28·0	19·0	43·3	34·6	8·7	39·0
		Mar.	29·836	29·870	1·400	52·0	21·0	31·0	43·4	33·2	10·2	38·3
DUNROBIN, (Sutherland.) D. MELVILLE, Gardener, Dunrobin Castle.	16	Jan.	29·590	29·607	1·861	49·0	25·0	24·0	42·1	32·4	9·7	37·3
		Feb.	29·720	29·737	1·698	53·0	28·8	24·2	43·9	33·9	10·0	38·9
		Mar.	29·904	29·921	1·410	58·0	22·0	36·0	46·7	33·3	13·4	40·0
LAIRG, (Sutherland.) Rev. DONALD MACRAE.	390	Jan.	29·174	29·620	1·870	46·1	12·0	34·1	39·3	27·0	12·3	33·1
		Feb.	29·280	29·723	1·720	58·0	17·9	40·1	46·3	27·8	18·5	37·0
		Mar.	29·455	29·902	1·470	65·9	8·6	57·3	46·9	30·0	16·9	38·5
GLENCARRON, (Ross.) D. D. MUNRO, Gardener.	504	Jan.	29·086	29·644	1·918	51·7	20·0	31·7	40·8	30·9	9·9	35·8
		Feb.	29·186	29·734	1·685	51·6	24·0	27·6	44·6	31·3	13·3	37·9
		Mar.	29·366	29·928	1·532	57·0	17·0	40·0	43·8	32·7	11·1	38·3
STORNOWAY, (Ross, Isle of Lewis.) Keeper of the Lighthouse.	56	Jan.	29·508	29·571	1·840	49·3	25·4	23·9	42·6	33·5	9·1	38·1
		Feb.	29·630	29·693	1·720	51·0	27·0	24·0	45·5	34·7	10·8	40·1
		Mar.	29·816	29·879	1·600	54·0	22·0	32·0	46·0	34·5	11·5	40·2
MONACH, (Hebrides.) JAMES BLACK, Principal Keeper of the Lighthouse.	150	Jan.	29·403	29·570	1·820	...	...	...	...	...	...	...
		Feb.	29·499	29·664	1·792	...	...	...	...	...	...	...
		Mar.	29·730	29·896	1·693	...	...	...	...	...	...	...
KINGUSSIE, (Inverness.) WALTER DE WATTEVILLE, M.D., and J. CAMPBELL.	828	Jan.	28·743	29·654	1·988	46·8	13·7	33·1	38·5	27·1	9·4	32·8
		Feb.	28·855	29·762	1·694	52·9	8·3	44·6	43·2	28·5	14·7	35·9
		Mar.	29·008	29·924	1·444	62·5	8·2	54·3	43·9	31·2	12·7	37·6
INVERNESS, (Inverness.) THOS. WALLACE, High School.	114	Jan.	29·483	29·611	2·020	47·0	25·7	21·3	40·4	31·6	8·8	36·0
		Feb.	29·615	29·743	1·715	52·4	21·6	30·8	45·8	32·5	13·3	39·1
		Mar.	29·795	29·923	1·450	57·2	22·0	35·2	47·0	35·5	11·5	41·2
ROSHVEN, (Inverness.) Professor BLACKBURN.	45	Jan.	29·581	29·629	1·964	52·3	25·8	26·5	44·4	33·9	10·5	39·1
		Feb.	29·668	29·716	1·698	55·0	24·0	31·0	47·4	34·5	12·9	40·9
		Mar.	29·894	29·942	1·584	57·0	20·0	37·0	47·2	34·9	12·3	41·0
FORT AUGUSTUS, (Inverness.) Rev. J. MARTIN WALL, St Benedict's Priory.	73	Jan.	29·564	29·646	2·019	51·0	19·6	31·4	41·1	31·3	9·8	36·2
		Feb.	29·667	29·748	1·724	59·6	20·2	39·4	45·2	30·6	14·6	37·9
		Mar.	29·850	29·932	1·541	63·2	16·7	46·5	46·5	34·3	12·2	40·4
FORT WILLIAM, (Inverness.) R. T. OMOND, F.R.S.E., The Observatory.	42	Jan.	29·601	29·648	2·061	53·6	21·8	31·8	43·0	32·5	10·5	37·7
		Feb.	29·700	29·747	1·729	50·8	22·5	28·3	45·6	32·8	12·8	39·2
		Mar.	29·900	29·947	1·590	56·7	19·4	37·3	46·0	34·7	11·3	40·4
GORDON CASTLE, (Banff.) C. WEBSTER, Gardener to the Duke of Richmond and Gordon.	107	Jan.	29·486	29·606	1·880	48·5	20·4	28·1	41·1	31·9	9·2	36·5
		Feb.	29·624	29·744	1·700	53·3	20·0	33·3	45·8	32·6	13·2	39·2
		Mar.	29·761	29·881	1·390	58·0	19·5	38·5	45·7	33·9	11·8	39·8
BOYNDIE, (Banff.) Rev. WILLIAM ANDERSON, M.A.	68	Jan.	29·548	29·624	1·894	49·5	24·0	25·5	41·1	32·0	9·1	36·5
		Feb.	...	...	...	...	...	...	...	...	...	...
		Mar.	...	...	...	...	...	...	...	...	...	...

THERMOMETERS. Black Bulb, Maximum, in SUN. Highest.	Black Bulb, Maximum, in SUN. Mean.	Black Bulb, Minimum from radiation during Night. Lowest.	Black Bulb, Minimum from radiation during Night. Mean.	HYGROMETER. Dry Bulb.	HYGROMETER. Wet Bulb.	DEDUCTIONS. Glaisher's Tables. 2d Ed. Dew-point.	Elastic Force of Vapour.	Humidity. Sat. = 100.	WINDS. Number of Days it blew in certain Directions. N	NE	E	SE	S	SW	W	NW	Calm or Variable.	Mean Pressure on square foot.	RAIN. Number of days it fell.	Amount.
°	°	°	°	°	°	°	inch.											lbs.	days	inch.
...	...	...	...	39·8	38·3	36·4	·215	88	4	4	2	3	4	4	5	5	0	5·34	19	...
...	...	...	...	40·9	39·4	37·5	·224	88	5	3	3	4	5	4	3	1	0	4·32	11	...
...	...	...	...	...	...	...	...	...	..	...	...	...	...	...	...	...	...	...	...	...
...	...	...	...	38·5	36·7	34·2	·198	86	1	4	0	3	2	4	2	5	10	3·03	22	4·33
...	...	...	...	40·0	38·5	36·6	·217	88	3	2	1	8	4	5	2	3	0	1·90	13	1·50
...	...	...	...	38·7	36·7	34·0	·197	85	4	5	2	3	2	10	2	3	0	3·84	20	3·42
...	...	...	...	38·7	36·8	34·2	·198	85	2	2	2	3	3	7	6	2	4	2·02	19	4·44
...	...	...	...	39·3	37·8	35·8	·211	88	1	2	2	4	5	3	0	3	8	0·75	11	1·65
...	...	...	...	40·2	38·1	35·4	·207	84	4	5	0	3	2	8	3	2	4	3·61	20	3·40
...	...	...	...	36·1	34·4	31·9	·185	85	0	2	10	1	0	1	14	3	0	...	13	4·24
...	...	...	...	38·7	36·9	34·5	·200	86	1	4	8	2	0	2	7	4	0	...	10	1·55
...	...	...	...	40·0	37·5	34·4	·198	80	1	6	6	1	1	1	9	6	0	...	21	2·91
...	...	...	...	33·0	32·2	30·6	·171	91	3	1	6	1	0	0	4	4	12	0·16	18	3·53
...	...	...	...	35·2	34·0	32·1	·182	88	6	0	5	1	2	2	1	0	11	0·10	15	0·94
...	...	...	...	36·9	35·4	33·3	·191	88	8	1	3	0	1	1	9	1	7	0·27	23	3·42
...	...	...	...	35·1	33·8	31·8	·179	87	5	2	11	0	0	0	12	1	0	3·20	21	7·70
...	...	...	...	37·0	35·2	32·7	·186	85	5	3	10	0	0	0	10	0	0	3·24	15	1·26
...	...	...	...	38·0	36·6	34·7	·201	88	5	1	9	0	0	0	16	0	0	3·61	25	9·26
...	...	...	...	38·3	37·2	35·7	·209	91	1	2	1	5	0	9	4	8	1	3·46	22	8·27
...	...	...	...	39·9	38·9	37·6	·226	92	0	2	0	6	1	13	1	2	3	2·10	18	3·71
...	...	...	...	39·7	38·4	33·7	·218	89	2	7	1	4	2	10	1	4	0	3·39	26	6·38
...	...	...	...	42·4	...	...	...	...	4	2	3	3	6	3	6	3	1	6·50	19	5·00
...	...	...	...	43·2	...	...	...	...	1	0	4	5	11	3	4	0	0	5·29	13	4·55
...	...	...	...	42·8	...	...	...	...	6	3	2	2	1	6	10	1	0	3·59	22	3·83
...	...	...	...	32·5	31·3	28·4	·156	84	7	0	1	0	4	3	16	0	0	...	17	2·92
...	...	...	...	34·5	32·8	30·0	·166	83	6	0	0	0	4	2	14	1	1	...	11	1·29
...	...	...	...	36·7	34·7	31·9	·181	83	11	0	1	0	2	1	16	0	0	...	20	2·15
66·8	48·2	21·0	28·9	35·7	34·2	31·9	·182	88	1	2	2	1	0	16	5	1	3	...	14	3·47
80·3	64·1	19·0	30·3	38·9	36·7	33·7	·195	84	2	4	0	0	2	9	7	1	3	0·19	11	1·89
91·8	76·1	19·6	33·0	40·2	38·0	35·2	·205	83	5	3	4	0	0	6	11	2	0	0·77	20	2·19
...	...	...	...	39·0	36·9	34·2	·197	83	2	5	5	6	4	2	3	1	3	2·13	22	6·15
...	...	...	...	40·6	38·4	35·6	·209	83	0	4	8	6	5	2	1	1	1	2·07	14	5·66
...	...	...	...	41·7	39·7	37·2	·223	86	6	3	1	3	6	4	4	1	3	2·28	23	5·35
...	...	...	...	35·6	34·1	31·9	·181	86	7	1	1	1	14	3	1	3	0	1·39	22	5·16
...	...	...	...	36·8	35·1	32·8	·186	86	6	1	1	0	13	2	1	1	3	0·98	15	2·12
...	...	...	...	39·5	37·9	35·8	·211	87	7	0	1	2	11	6	1	1	2	2·34	22	3·10
71·8	54·2	16·7	29·4	37·3	35·3	32·5	·184	83	1	2	2	2	6	3	2	1	12	0·27	20	7·00
...	...	17·6	28·7	39·0	36·1	32·2	·183	78	1	3	4	2	3	5	1	0	9	0·32	15	4·77
...	...	13·7	32·4	40·0	38·1	35·6	·209	85	2	3	1	0	3	9	1	0	12	0·30	24	8·55
...	...	...	...	36·9	34·8	31·8	·180	83	0	2	1	7	6	12	1	2	0	...	18	3·50
...	...	...	...	39·1	36·0	31·9	·180	76	1	2	2	4	5	12	1	1	0	...	12	1·77
...	...	...	...	40·0	37·0	33·1	·189	76	1	4	0	4	0	13	2	7	0	...	20	2·87
...	...	19·5	30·2	36·4	35·7	34·8	·202	94	3	1	0	4	10	8	4	1	0	2·04	19	3·41
...	...	...	...	...	...	...	...	...	...	...	...	...	...	...	...	...	...	...	...	...
...	...	...	...	...	...	...	...	...	...	...	...	...	...	...	...	...	...	...	...	...

STATIONS AND OBSERVERS' NAMES.	Height of Station above the Sea.	1899. Months.	BAROMETER. Mean at Station corrected, and at 32°.	BAROMETER. Mean reduced to 32°, and Sea-level.	BAROMETER. Monthly Range.	SELF-REGISTERING In AIR, and protected. Highest in Month.	Lowest in Month.	Monthly Range.	Mean of all the Highest.	Mean of all the Lowest.	Mean Daily Range.	Mean Temperature.
	feet.		inch.	inch.	inch.	°	°	°	°	°	°	°
ABERLOUR, (Banff.) JAMES M'GOWAN, Banker.	310	Jan.	29·310	29·645	1·840	50·0	16·0	34·0	41·8	27·0	14·8	34·4
		Feb.	...	...	...	57·0	7·0	50·0	50·7	27·0	23·7	38·8
		Mar.	...	...	...	...	...	...	...	...	...	...
BRAEMAR, (Aberdeen.) JAMES AITKEN, Banker.	1114	Jan.	28·429	29·663	1·892	49·0	11·7	37·3	37·0	26·8	10·2	31·9
		Feb.	28·580	29·783	1·611	52·8	11·0	41·8	42·3	27·5	14·8	34·7
		Mar.	28·710	29·936	1·470	63·0	3·0	60·0	43·5	29·5	14·0	36·5
LOGIE COLDSTONE, (Aberdeen.) Rev. GEORGE DAVIDSON, LL.D.	694	Jan.	28·896	29·666	1·900	46·6	19·7	26·9	39·6	30·1	9·5	34·8
		Feb.	28·993	29·763	1·656	55·0	13·8	41·2	43·9	30·6	13·3	37·2
		Mar.	29·146	29·916	1·478	64·0	12·2	51·8	45·9	31·6	14·3	38·7
LOANHEAD, (Aberdeen.) ALEX. FARQUHARSON.	747	Jan.	28·826	29·656	1·901	46·6	18·9	27·7	39·4	29·5	9·9	34·4
		Feb.	28·932	29·762	1·679	57·2	15·5	41·7	44·8	29·9	14·9	37·3
		Mar.	29·092	29·922	1·503	63·0	13·0	50·0	45·4	31·6	13·8	38·5
TILLYPRONIE, (Aberdeen.) ROBERT LITTLEJOHN, Gardener to Sir John F. Clark, Bart.	1120	Jan.	28·424	29·667	1·870	48·8	19·6	29·2	38·2	29·0	9·2	33·6
		Feb.	28·543	29·770	1·610	56·4	19·8	36·6	42·8	29·5	13·3	36·1
		Mar.	28·689	29·920	1·444	64·8	16·1	48·7	44·5	30·7	13·8	37·6
ABERDEEN, (Aberdeen.) PETER HARPER, Superintendent, Duthie Park.	44	Jan.	29·597	29·647	1·926	45·4	15·6	29·8	40·1	31·3	8·8	35·7
		Feb.	29·719	29·770	1·630	51·0	20·5	30·5	44·2	32·5	11·7	38·4
		Mar.	29·860	29·910	1·492	62·0	15·5	46·5	47·3	33·6	13·7	40·5
HADDO HOUSE, (Aberdeen.) JOHN FORREST, Gardener to Earl of Aberdeen.	180	Jan.	29·449	29·651	1·680	44·0	8·0	36·0	38·1	29·2	8·9	33·7
		Feb.	29·566	29·767	1·672	51·0	16·0	35·0	43·4	29·9	13·5	36·6
		Mar.	29·697	29·900	1·470	61·0	15·0	46·0	46·0	31·5	14·5	38·8
PETERHEAD, (Aberdeen.) Dr SINCLAIR, H.M. Prison.	100	Jan.	29·524	29·640	1·880	46·0	25·0	21·0	41·8	34·9	6·9	38·4
		Feb.	29·656	29·767	1·698	50·9	29·0	21·9	44·7	37·0	7·7	40·3
		Mar.	29·794	29·906	1·480	58·5	24·5	34·0	45·5	36·1	9·4	40·8
MONTROSE (Royal Asylum) (Forfar.) Dr JOHN G. HAVELOCK.	200	Jan.	29·437	29·658	1·904	45·6	16·3	29·3	40·0	32·0	8·0	36·0
		Feb.	29·564	29·787	1·570	50·0	24·0	26·0	42·9	33·1	9·8	38·0
		Mar.	29·694	29·915	1·486	60·0	18·0	42·0	44·6	33·5	11·1	39·1
ARBROATH, (Forfar.) JAMES CAMPBELL, "For the Natural History Assoc. of Arbroath."	68	Jan.	29·587	29·663	1·924	49·0	21·5	27·5	40·5	32·8	7·7	36·6
		Feb.	29·711	29·788	1·626	51·0	26·0	25·0	44·1	34·5	9·6	39·3
		Mar.	29·856	29·932	1·566	56·0	22·0	34·0	47·3	34·7	12·6	41·0
DUNDEE, (Forfar.) (Eastern Necropolis) JOHN CARNOCHAN, Curator.	164	Jan.	29·486	29·671	1·995	45·9	20·0	25·9	39·5	31·7	7·8	35·6
		Feb.	29·608	29·792	1·740	50·4	23·5	26·9	42·7	32·4	10·3	37·6
		Mar.	29·758	29·942	1·550	61·0	21·1	39·9	46·4	34·4	12·0	40·4
DUNDEE (Harbour), (Forfar.) GEORGE C. BUCHANAN, Harbour Trust.	17	Jan.	29·642	29·661	2·060	48·8	23·0	25·8	42·1	31·5	10·6	36·8
		Feb.	29·763	29·781	1·638	52·0	24·0	28·0	45·9	31·9	14·0	38·9
		Mar.	29·911	29·930	1·570	65·0	22·5	42·5	51·0	34·3	16·7	42·6
LEDNATHIE, (Forfar.) WILLIAM MORRISON, Gardener to Patrick Stormonth Darling.	720	Jan.	28·861	29·661	1·930	47·0	14·0	33·0	39·2	28·2	11·0	33·7
		Feb.	28·965	29·765	1·602	54·0	11·7	42·3	43·1	28·5	14·6	35·8
		Mar.	29·126	29·926	1·536	64·0	7·2	56·8	44·6	31·1	13·5	37·8
PERTH, (Perth.) A. GAEDECKE, Gardener to James F. Fullar, F.R.S.E.	140	Jan.	29·522	29·680	2·000	49·5	13·5	36·0	41·5	29·4	12·1	35·5
		Feb.	29·637	29·794	1·740	53·5	21·0	32·5	44·2	30·9	13·3	37·6
		Mar.	29·792	29·948	1·536	65·5	19·0	46·5	48·3	33·3	15·0	40·7
STRONVAR, (Perth.) JAMES DICKSON, Gardener to James Carnegie.	422	Jan.	29·218	29·689	1·950	47·0	16·0	31·0	39·3	28·9	10·4	34·1
		Feb.	29·297	29·767	1·690	48·0	17·0	31·0	42·1	29·4	13·7	35·8
		Mar.	29·488	29·958	1·490	65·0	14·0	51·0	46·2	32·8	13·4	39·5

THERMOMETERS. Black Bulb, Maximum, in SUN.		THERMOMETERS. Black Bulb, Minimum from radiation during Night.		HYGROMETER.		DEDUCTIONS. Glaisher's Tables. 2d Ed.			WINDS. Number of Days it blew in certain Directions.									WINDS. Mean Pressure on square foot.	RAIN.	
Highest.	Mean.	Lowest.	Mean.	Dry Bulb.	Wet Bulb.	Dew-point.	Elastic Force of Vapour.	Humidity. Sat. = 100.	N	NE	E	SE	S	SW	W	NW	Calm or Variable.		Number of days it fell.	Amount.
°	°	°	°	°	°	°	inch.											lbs.	days	inch.
...	...	...	...	34·0	...	...	...	...	...	...	...	...	...	...	...	...	...	...	16	3·40
...	...	...	...	37·2	...	...	...	...	...	...	...	...	...	...	...	...	...	...	11	1·48
...	...	...	...	...	...	...	...	...	...	...	...	...	...	...	...	...	...	...	...	...
87·6	60·2	2·0	21·5	31·5	30·1	26·7	·145	81	1	2	1	4	2	16	1	4	0	0·27	21	2·68
106·7	72·0	5·2	22·0	32·7	31·5	29·1	·161	86	3	4	1	2	3	15	0	0	0	0·22	13	1·96
118·0	90·7	1·0	25·0	35·3	33·6	31·0	·174	84	3	3	1	1	3	15	2	3	0	0·90	23	2·56
72·0	50·4	16·5	27·9	34·2	33·2	31·5	·178	89	0	2	0	3	1	4	3	6	12	0·38	15	3·18
95·1	65·0	11·4	27·0	36·1	34·5	32·2	·183	86	0	2	3	6	1	3	2	5	6	0·31	12	1·67
115·0	81·2	11·0	29·5	37·3	35·7	33·5	·192	87	1	2	1	3	0	4	4	8	8	0·59	20	3·89
...	...	...	...	35·1	33·9	32·1	·181	88	1	0	4	2	0	2	5	4	13	0·22	17	3·27
...	...	...	...	36·6	35·2	33·2	·190	88	1	1	4	2	0	1	5	4	10	0·20	14	1·68
...	...	...	...	38·0	36·3	34·0	·195	85	0	1	3	1	0	1	7	10	8	0·40	21	4·03
77·5	50·4	16·6	36·2	32·4	31·4	29·3	·162	88	6	1	0	4	2	4	4	10	0	1·69	22	3·60
103·6	64·5	16·3	26·8	35·1	33·1	30·0	·165	80	2	2	0	4	5	5	4	6	0	1·76	18	2·10
113·5	79·4	14·7	28·9	35·2	33·4	30·5	·171	83	4	2	1	5	1	2	4	12	0	2·01	22	3·89
...	...	...	...	35·4	34·1	32·1	·182	88	0	1	1	3	5	9	6	5	1	1·71	22	3·74
...	...	...	...	38·2	36·8	34·8	·202	88	0	1	0	2	5	12	4	4	0	1·35	14	2·38
...	...	...	...	38·7	36·8	34·2	·198	85	2	1	0	3	3	10	5	7	0	2·72	21	2·79
47·0	39·6	5·0	25·8	33·5	32·4	30·4	·169	88	1	2	1	4	5	5	5	8	0	...	21	3·99
64·0	47·6	13·0	25·6	35·7	34·3	32·2	·184	87	1	1	0	6	6	5	4	5	0	...	13	1·60
87·0	56·4	10·0	27·6	38·0	36·0	33·3	·190	83	5	0	0	3	3	8	4	8	0	...	19	2·96
...	...	...	...	38·3	36·3	33·6	·192	83	1	1	2	2	7	4	8	6	0	3·31	19	2·54
...	...	...	...	40·4	37·6	34·1	·196	79	1	1	1	2	9	4	6	3	1	3·20	13	1·47
...	...	...	...	40·2	37·4	33·8	·194	78	6	1	0	2	6	1	11	3	1	4·36	19	1·22
...	...	...	...	35·5	34·8	33·8	·195	94	2	0	3	3	5	3	7	8	0	2·69	18	3·54
...	...	...	...	37·0	36·0	34·6	·200	91	1	1	0	3	8	7	3	5	0	2·69	11	2·57
...	...	...	...	38·2	36·6	34·4	·199	87	8	1	1	1	5	4	7	4	0	4·18	18	1·59
60·0	46·0	18·0	29·2	36·9	35·4	33·3	·191	88	5	2	3	2	4	5	8	2	0	1·36	18	3·08
72·0	51·4	20·0	30·2	38·2	36·6	34·4	·199	87	3	1	4	5	2	0	8	4	1	1·44	11	1·94
77·0	58·1	14·0	29·6	39·8	37·5	34·6	·201	82	5	0	3	1	5	3	7	7	0	1·61	11	1·23
...	...	...	...	35·6	34·6	33·2	·191	91	2	3	2	2	2	5	11	4	0	1·06	18	3·42
...	...	...	...	37·4	36·4	35·1	·204	92	2	2	1	6	0	6	7	4	0	1·17	12	2·32
...	...	...	...	39·7	37·9	35·6	·209	85	2	3	2	2	0	6	9	7	0	2·28	17	1·71
...	...	...	...	37·5	35·9	33·7	·193	86	0	2	1	5	1	6	12	3	1	0·70	21	3·60
...	...	...	...	38·8	37·0	34·6	·201	85	1	4	2	5	0	5	8	2	1	0·92	13	2·38
...	...	...	...	41·0	38·6	35·6	·208	81	3	3	3	2	0	4	12	4	0	2·02	15	1·76
...	...	...	...	33·0	31·7	29·1	·161	85	5	1	3	2	2	2	7	7	2	0·98	19	4·75
...	...	...	...	35·2	33·6	31·1	·175	85	2	2	0	5	0	3	6	7	3	1·51	12	5·45
...	...	...	...	37·0	35·2	32·7	·186	85	6	2	1	2	1	2	10	5	2	3·02	20	3·11
...	...	...	...	35·0	33·9	32·2	·182	89	1	6	12	0	2	8	1	1	0	...	19	4·46
...	...	...	...	37·2	35·9	34·1	·196	88	4	2	6	5	6	5	0	0	0	...	12	2·72
...	...	...	...	40·5	38·4	35·7	·210	83	5	3	4	0	5	13	1	0	0	...	11	2·57
...	...	...	...	33·5	32·6	30·9	·173	90	4	5	0	1	1	7	7	6	0	2·25	22	9·63
...	...	...	...	34·7	33·7	32·2	·182	91	1	4	1	10	3	6	3	0	0	2·99	15	6·83
...	...	...	...	33·0	36·3	34·0	·195	85	4	6	1	2	0	1	11	6	0	6·35	21	7·06

STATIONS AND OBSERVERS' NAMES.	Height of Station above the Sea.	1899. Months.	BAROMETER. Mean at Station corrected, and at 32°.	BAROMETER. Mean reduced to 32°, and Sea-level.	BAROMETER. Monthly Range.	SELF-REGISTERING In AIR, and protected. Highest in Month.	Lowest in Month.	Monthly Range.	Mean of all the Highest.	Mean of all the Lowest.	Mean Daily Range.	Mean Temperature.
	feet.		inch.	inch.	inch.	°	°	°	°	°	°	°
OCHTERTYRE, (Perth.) GEORGE CROUCHER, Gardener to Sir Patrick Keith Murray, Bart.	333	Jan.	29·296	29·668	2·018	49·0	18·0	31·0	40·9	29·9	11·0	35·4
		Feb.	29·412	29·782	1·654	52·0	18·0	34·0	44·4	31·0	13·4	37·7
		Mar.	29·573	29·943	1·574	68·0	19·0	49·0	49·2	33·6	15·6	41·4
CUPAR, (Fife.) Dr TURNBULL, Fife and Kinross District Asylum.	210	Jan.	29·437	29·670	2·030	49·0	18·0	31·0	41·0	30·6	10·4	35·8
		Feb.	...	...	...	59·0	23·0	36·0	44·3	31·8	12·5	38·0
		Mar.	29·716	29·950	1·584	66·0	23·0	43·0	47·6	34·6	13·0	41·1
DOLLAR, (Clackmannan.) A. BLACKWOOD, Gardener, Dollar Institution.	178	Jan.	29·476	29·676	2·035	47·0	18·0	29·0	40·4	31·3	9·1	35·8
		Feb.	29·582	29·782	1·628	50·0	21·0	29·0	41·9	31·9	10·0	36·9
		Mar.	29·747	29·947	1·618	60·0	18·0	42·0	45·8	34·3	11·5	40·0
HELENSBURGH, (Dumbarton.) J. R. WILSON, Waterworks.	18	Jan.	...	...	...	49·0	19·8	29·2	42·9	32·5	10·4	37·7
		Feb.	...	...	...	50·0	24·0	26·0	45·0	33·2	11·8	39·1
		Mar.	...	...	...	60·0	21·0	39·0	47·6	35·3	12·3	41·5
DUMBARTON, (Dumbarton.) WILLIAM DENNY AND BROTHERS.	27	Jan.	29·650	29·680	2·104	49·9	20·0	29·9	42·5	32·8	9·7	37·7
		Feb.	29·753	29·783	1·596	51·7	22·3	29·4	44·9	33·4	11·5	39·2
		Mar.	29·945	29·975	1·530	61·4	21·7	39·7	48·0	36·1	11·9	42·0
LOCHBUIE, (Argyll.) WILLIAM MACKIE, Gardener to The Maclaine of Lochbuie.	20	Jan.	29·609	29·631	2·072	51·0	23·5	27·5	44·4	34·7	9·7	39·6
		Feb.	29·711	29·733	1·664	50·0	26·5	23·5	45·3	35·9	9·4	40·6
		Mar.	...	...	...	...	...	...	...	...	...	...
CRAIGRANNOCH, (Argyll.) Dr CAMPBELL.	20	Jan.	29·638	29·660	2·095	54·0	26·0	28·0	43·5	34·7	8·8	39·1
		Feb.	29·740	29·762	1·715	51·5	27·5	24·0	45·0	35·2	9·8	40·2
		Mar.	29·917	29·939	1·614	54·0	23·0	31·0	47·0	36·0	11·0	41·5
AIRDS, (Argyll.) ROBERT MACFIE, and ALEXANDER M'LACHLAN.	15	Jan.	29·686	29·653	2·030	55·0	29·0	26·0	45·6	35·5	10·1	40·6
		Feb.	29·731	29·748	1·640	50·0	30·0	20·0	46·6	36·6	10·0	42·6
		Mar.	29·945	29·962	1·516	56·0	26·0	30·0	46·7	37·3	9·4	42·0
POLTALLOCH, (Lochgilphead, Argyll) D. S. MELVILLE, Gardener to Lord Malcolm, of Poltalloch.	135	Jan.	29·519	29·670	2·090	50·3	24·0	26·3	43·6	34·3	9·3	38·9
		Feb.	29·614	29·764	1·660	51·3	25·4	25·9	45·4	33·9	11·5	39·6
		Mar.	29·819	29·970	1·640	59·3	21·4	37·9	47·7	35·9	11·8	41·8
ROTHESAY, (Isle of Bute.) JAMES KAY, Barone Cottage.	116	Jan.	29·543	29·572	2·100	51·2	25·0	26·2	43·8	34·2	9·6	39·0
		Feb.	29·638	29·766	1·680	50·5	26·5	24·0	45·7	35·2	10·5	40·4
		Mar.	29·844	29·973	1·635	59·3	24·2	35·1	47·9	36·2	11·7	41·0
GREENOCK, (Renfrew.) ROBERT GILMOUR, Waterworks.	233	Jan.	29·431	29·685	2·105	50·4	22·8	27·6	42·5	32·5	10·0	37·5
		Feb.	29·532	29·786	1·678	50·9	23·8	27·1	44·0	33·5	10·5	38·8
		Mar.	29·732	29·986	1·556	60·7	25·2	35·5	46·6	35·9	10·7	41·2
PAISLEY, (Renfrew.) DONALD MACLEAN, The Coats Observatory.	107	Jan.	...	...	...	...	...	...	...	...	...	...
		Feb.	...	...	...	...	...	...	...	...	...	...
		Mar.	...	...	...	...	...	...	...	...	...	...
PINMORE, (Ayr.) P. DONALD, Gardener to Hugh Hamilton of Pinmore.	190	Jan.	29·465	29·677	2·062	51·5	18·0	33·5	44·6	32·6	12·0	38·6
		Feb.	29·558	29·770	1·656	53·0	17·0	36·0	46·3	31·7	14·6	39·0
		Mar.	29·775	29·987	1·686	65·0	15·0	50·0	50·7	33·3	17·4	42·0
BENQUHAT, (Ayr.) ALEXANDER GILLESPIE.	1068	Jan.	28·517	29·688	1·959	49·0	21·0	28·0	40·7	29·6	11·1	35·2
		Feb.	28·610	29·782	1·710	49·0	24·0	25·0	42·2	31·0	11·0	36·6
		Mar.	28·820	29·996	1·600	61·0	16·0	45·0	44·8	31·6	13·2	38·2
GLASGOW (Belvidere Hosp.) (Lanark.) W. EDGAR MACHARG, M.B.	54	Jan.	29·625	29·686	2·144	52·1	18·9	33·2	43·6	32·5	11·1	38·0
		Feb.	29·726	29·787	1·682	55·0	22·8	32·2	45·7	33·6	12·1	39·7
		Mar.	29·914	29·975	1·602	62·9	19·0	43·9	47·7	35·6	12·1	41·6

THERMOMETERS. Black Bulb, Maximum, in SUN.		THERMOMETERS. Black Bulb, Minimum from radiation during Night.		HYGROMETER.		DEDUCTIONS. Glaisher's Tables. 2d Ed.			WINDS. Number of Days it blew in certain Directions.									WINDS. Mean Pressure on square foot.	RAIN.	
High-est.	Mean.	Low-est.	Mean.	Dry Bulb.	Wet Bulb.	Dew-point.	Elastic Force of Vapour.	Humidity. Sat. = 100.	N	NE	E	SE	S	SW	W	NW	Calm or Variable.		Number of days it fell.	Amount.
°	°		°	°	°	°	inch.											lbs.	days	inch.
97·0	59·4	13·0	25·6	34·4	33·0	30·6	·171	85	0	1	8	1	1	7	7	3	3	0·41	23	6·33
102·0	70·7	13·0	26·2	36·2	34·7	32·5	·186	87	1	0	8	0	0	5	8	2	4	0·30	15	4·60
117·0	93·1	13·0	29·3	39·2	36·7	33·5	·192	80	3	3	4	1	1	3	10	3	3	1·04	14	3·55
...	...	...	...	...	...	...	...	...	3	0	4	1	3	1	13	3	3	1·35	16	3·50
...	...	...	...	...	...	...	...	...	1	0	6	0	4	4	11	2	0	1·96	12	2·24
...	...	...	...	...	...	...	...	...	9	0	2	0	1	1	11	6	1	2·76	8	1·62
...	...	...	...	35·0	34·0	32·4	·184	90	0	4	7	0	0	1	2	1	16	0·26	19	6·78
...	...	...	...	37·0	35·7	33·9	·195	89	1	4	3	0	0	2	2	0	16	0·22	8	2·43
...	...	...	...	39·4	38·2	36·6	·217	90	0	6	3	0	0	6	6	0	10	0·58	15	3·46
...	...	...	...	38·4	37·7	36·8	·218	94	1	2	8	0	11	0	9	0	0	...	21	7·10
...	...	...	...	39·4	38·5	37·4	·224	93	3	0	6	0	17	0	2	0	0	...	11	2·99
...	...	...	...	42·8	41·7	40·3	·251	92	6	0	2	0	7	0	16	0	0	...	17	4·29
...	...	...	...	36·8	35·2	33·0	·188	87	4	1	2	1	2	0	1	0	20	0·05	22	7·94
...	...	...	...	37·8	36·1	33·8	·194	86	3	0	6	0	5	1	1	1	11	0·14	16	3·43
...	...	...	...	41·1	39·3	37·1	·220	85	4	1	2	3	1	3	4	4	9	0·25	21	4·24
...	...	...	...	39·6	38·0	35·9	·211	87	0	8	0	9	1	6	1	6	0	2·82	25	12·17
...	...	...	...	40·6	38·4	35·6	·209	83	12	0	0	6	1	9	0	0	0	3·06	15	4·27
...	...	...	...	...	...	...	...	...	...	...	...	...	...	...	...	...	...	...	...	...
...	...	...	...	38·6	36·2	33·0	·189	81	...	...	...	...	...	...	...	...	...	...	19	6·78
...	...	...	...	39·4	36·6	32·9	·188	78	...	...	...	...	...	...	...	...	...	...	14	6·33
...	...	...	...	40·0	38·4	35·1	·204	80	...	...	...	...	...	...	...	...	...	...	20	9·95
...	...	...	...	39·6	37·3	34·3	·199	81	3	0	9	7	3	3	5	0	1	5·10	13	5·33
...	...	...	...	40·7	38·0	34·6	·200	79	0	0	10	5	9	2	2	0	0	3·84	9	6·90
...	...	...	...	41·9	39·2	35·8	·212	81	6	0	6	1	3	8	6	1	0	4·62	13	5·80
55·0	43·9	17·0	28·9	38·0	36·6	34·7	·201	88	2	1	1	2	3	6	3	1	12	0·78	22	6·46
65·0	50·7	18·0	29·1	38·9	37·4	35·5	·208	89	1	1	3	2	8	1	4	0	8	0·75	13	2·71
80·0	59·4	14·0	30·7	40·8	39·5	37·9	·228	90	4	2	1	0	1	3	10	2	8	1·29	15	3·88
...	...	...	...	38·0	36·5	34·5	·199	87	0	0	3	4	4	2	6	3	9	0·65	22	6·80
...	...	...	...	38·6	37·0	34·9	·203	87	1	3	7	2	1	7	0	1	6	0·43	15	2·98
...	...	...	...	40·4	38·1	35·1	·205	82	2	2	2	1	1	3	12	5	3	0·68	17	3·75
...	...	...	...	38·0	36·1	33·5	·192	84	0	0	0	9	0	10	4	3	5	1·88	22	9·63
...	...	...	...	39·9	37·5	34·4	·200	81	0	2	2	13	0	9	0	1	1	3·24	15	4·47
...	...	...	...	41·1	38·6	35·5	·207	80	0	3	0	5	1	10	6	4	2	3·92	18	5·56
...	...	...	...	...	...	...	...	...	...	...	...	...	...	...	...	...	...	...	...	...
...	...	...	...	...	...	...	...	...	...	...	...	...	...	...	...	...	...	...	...	...
...	...	...	...	...	...	...	...	...	...	...	...	...	...	...	...	...	...	...	...	...
...	...	...	...	37·2	36·5	35·5	·208	94	3	1	1	5	6	2	4	3	6	1·25	22	5·36
...	...	...	...	37·4	36·2	34·6	·200	90	2	1	3	2	7	3	1	1	8	0·77	15	2·69
...	...	...	...	40·2	39·2	37·9	·228	92	2	2	1	1	4	7	3	3	8	0·69	17	2·99
...	...	...	...	34·0	33·5	32·6	·186	95	4	2	5	3	9	2	5	1	0	1·42	22	4·67
...	...	...	...	35·8	34·9	33·7	·195	93	2	1	6	4	9	3	3	0	0	1·23	12	1·93
...	...	...	...	37·2	36·4	35·3	·206	93	6	0	3	2	8	3	8	1	0	1·28	18	3·32
...	...	...	...	38·0	36·4	34·2	·197	86	1	0	6	2	0	3	2	5	12	0·27	21	5·93
...	...	...	...	39·3	37·4	34·9	·204	85	1	2	5	4	1	3	0	2	10	0·25	13	2·03
...	...	...	...	41·6	39·4	36·7	·218	83	0	1	2	0	1	5	4	11	7	0·56	17	3·27

STATIONS AND OBSERVERS' NAMES.	Height of Station above the Sea.	1899.	BAROMETER.			SELF-REGISTERING In AIR, and protected.						
		Months.	Mean at Station corrected, and at 32°.	Mean reduced to 32°, and Sea-level.	Monthly Range.	Highest in Month.	Lowest in Month.	Monthly Range.	Mean of all the Highest.	Mean of all the Lowest.	Mean Daily Range.	Mean Temperature.
	feet.		inch.	inch.	inch.	°	°	°	°	°	°	°
GLASGOW (Observatory), (Lanark.) Professor BECKER.	184	Jan.	29·468	29·674	2·111	50·5	22·1	28·4	41·8	33·6	8·2	37·9
		Feb.	29·570	29·776	1·648	50·4	25·4	25·0	44·0	35·3	8·7	39·7
		Mar.	29·758	29·964	1·620	58·4	24·1	34·3	45·7	36·4	9·3	40·9
ROSEWELL, (Edinburgh.) R. B. MITCHELL, M.D.	690	Jan.	28·924	29·684	1·988	50·0	20·0	30·0	42·1	29·7	12·4	35·9
		Feb.	29·038	29·800	1·600	52·0	22·0	30·0	44·6	30·7	13·9	37·7
		Mar.	29·212	29·974	1·599	63·0	19·0	44·0	46·0	34·1	11·9	40·0
EDINBURGH, Blacket Place, (Edin.) R. C. MOSSMAN, F.R.S.E.	276	Jan.	29·376	29·682	2·071	51·5	22·0	29·5	42·7	33·5	9·2	38·1
		Feb.	29·489	29·795	1·681	53·9	22·1	31·8	44·6	34·4	10·2	39·5
		Mar.	29·654	29·961	1·578	62·9	23·5	39·4	46·6	36·3	10·3	41·5
EDINBURGH, Royal Observatory, (Edinburgh.) Professor COPELAND.	441	Jan.	29·194	29·680	2·054	52·0	22·2	29·8	43·5	32·8	10·7	38·1
		Feb.	29·301	29·789	1·667	52·0	22·0	30·0	44·9	32·5	12·4	38·7
		Mar.	29·460	29·950	1·552	62·9	21·9	41·0	46·1	34·3	11·8	40·2
LEITH, (Edinburgh.) JAMES BOLAM, Navigation School, and GEORGE REDPATH.	50	Jan.	29·618	29·674	2·082	52·6	23·9	28·7	42·8	35·0	7·8	38·9
		Feb.	29·728	29·784	1·718	52·9	24·4	28·5	44·3	36·1	8·2	40·2
		Mar.	29·900	29·955	1·585	62·9	25·3	37·6	46·7	37·7	9·0	42·2
DALKEITH, (Edinburgh.) MALCOLM DUNN, Gardener to the Duke of Buccleuch.	190	Jan.	29·463	29·682	1·990	51·0	20·0	31·0	42·5	32·4	10·1	37·4
		Feb.	29·571	29·785	1·660	53·0	21·0	32·0	45·0	32·9	12·1	38·9
		Mar.	29·744	29·957	1·570	65·0	20·0	45·0	47·3	35·5	11·8	41·4
SMEATON, (Haddington.) JOHN BLACK, Gardener to Sir Archibald Buchan Hepburn, Bart.	100	Jan.	29·560	29·672	2·060	51·0	19·0	32·0	41·4	32·3	9·1	36·8
		Feb.	29·683	29·795	1·630	54·0	24·0	30·0	45·0	32·8	12·2	38·9
		Mar.	29·836	29·948	1·610	61·0	20·0	41·0	47·9	33·5	14·4	40·7
HADDINGTON, (Haddington.) JAMES MOWAT, Governor of District Asylum.	240	Jan.	29·423	29·692	2·037	51·0	21·2	29·8	42·3	32·7	9·6	37·5
		Feb.	29·539	29·806	1·612	56·0	21·7	34·3	45·8	34·0	11·8	39·9
		Mar.	29·699	29·963	1·578	62·7	20·2	42·5	46·9	34·8	12·1	40·8
MARCHMONT, (Berwick.) JOHN A. WOOD, Gardener.	500	Jan.	29·142	29·686	2·020	49·0	20·0	29·0	41·5	31·7	9·8	36·6
		Feb.	29·255	29·810	1·630	54·0	23·0	31·0	45·3	32·6	12·7	39·0
		Mar.	29·407	29·962	1·590	64·0	19·0	45·0	46·5	32·7	13·8	39·6
DUNS CASTLE, (Berwick.) ROBERT AIKMAN, Gardener to R. Mordaunt Hay.	500	Jan.	29·139	29·691	1·988	50·0	19·6	30·4	42·1	31·2	11·9	36·6
		Feb.	29·259	29·814	1·638	54·0	23·0	31·0	46·1	32·3	13·8	39·2
		Mar.	29·416	29·971	1·584	66·0	20·4	45·6	47·4	33·3	14·1	40·4
NORTH ESK RESERVOIR, (Peebles.) WILLIAM WOOD.	1150	Jan.	28·408	29·670	1·930	49·0	16·0	33·0	39·4	27·6	11·8	33·5
		Feb.	28·529	29·790	1·523	50·0	17·0	33·0	42·7	28·3	14·4	35·5
		Mar.	28·700	29·963	1·560	61·0	11·0	50·0	42·7	30·0	13·7	36·8
CASTLE CRAIG, (Peebles.) JAMES MACGREGOR, Gardener to Sir T. D. G. Carmichael, Bart., M.P.	830	Jan.	28·777	29·682	1·976	50·0	14·0	36·0	41·5	29·8	11·7	35·6
		Feb.	28·884	29·798	1·592	56·0	11·5	44·5	44·8	29·4	15·4	37·1
		Mar.	29·058	29·975	1·594	62·0	13·0	49·0	45·6	31·9	13·7	38·7
STOBO CASTLE, (Peebles.) WILLIAM YOUNG, Gardener to Sir G. G. Montgomery, Bart.	600	Jan.	29·020	29·684	1·805	52·0	13·0	39·0	40·8	31·0	9·8	35·9
		Feb.	29·130	29·793	1·615	52·0	16·0	36·0	44·9	31·0	13·9	38·0
		Mar	...	...	...	62·0	13·0	49·0	46·3	33·1	13·2	39·7
BROOMLANDS, (Roxburgh.) JAMES BRUNTON.	205	Jan.	29·463	29·694	2·032	51·0	16·0	35·0	41·9	31·3	10·6	36·6
		Feb.	29·577	29·805	1·632	48·0	19·0	29·0	46·7	31·6	15·1	39·1
		Mar.	29·744	29·973	1·584	67·0	14·0	53·0	47·5	32·9	14·6	40·2
LADYLAW, (Roxburgh.) THOMAS WILSON.	462	Jan.	29·195	29·707	2·057	50·2	12·0	38·2	42·5	30·6	11·9	36·6
		Feb.	29·297	29·808	1·685	54·2	16·4	37·8	46·0	31·0	15·0	38·5
		Mar.	29·465	29·979	1·596	65·4	14·0	51·4	47·6	31·7	15·9	39·7

THERMOMETERS. Black Bulb, Maximum, in SUN. Highest.	Black Bulb, Maximum, in SUN. Mean.	Black Bulb, Minimum from radiation during Night. Lowest.	Black Bulb, Minimum from radiation during Night. Mean.	HYGROMETER. Dry Bulb.	HYGROMETER. Wet Bulb.	DEDUCTIONS. Glaisher's Tables. 2d Ed. Dew-point.	Elastic Force of Vapour.	Humidity. Sat. = 100.	WINDS. Number of Days it blew in certain Directions. N	NE	E	SE	S	SW	W	NW	Calm or Variable.	Mean Pressure on square foot.	RAIN. Number of days it fell.	Amount.
°	°	°	°				inch.											lbs.	days	inch.
72·4	49·0	12·8	27·4	37·3	35·9	34·0	·195	88	0	1	5	2	3	6	4	1	9	0·30	23	6·34
86·2	58·8	16·0	29·0	38·6	37·0	34·9	·203	87	2	1	9	0	7	3	2	0	4	0·41	15	2·27
106·3	77·6	12·0	30·4	40·3	38·2	35·5	·208	84	3	2	3	1	1	9	7	3	2	0·56	18	3·29
50·0	43·0	14·0	27·3	35·3	34·0	32·0	·181	88	0	0	1	1	1	18	9	1	0	0·88	18	4·03
59·0	49·6	17·0	27·4	37·4	35·7	33·4	·191	86	1	2	1	1	1	16	5	1	0	0·77	12	1·47
78·0	55·6	14·0	29·8	38·7	37·0	34·8	·202	86	5	2	1	0	1	6	15	1	0	1·08	18	2·66
78·3	55·9	19·3	30·9	37·3	35·8	33·7	·193	87	0	1	3	1	2	5	15	1	3	0·70	21	3·69
101·9	70·2	23·0	30·9	38·5	36·6	34·0	·196	83	1	0	4	2	2	2	11	2	4	0·59	11	1·45
101·2	82·4	20·0	32·9	40·5	38·2	35·3	·206	82	2	1	2	1	1	1	18	2	3	1·61	12	2·13
102·2	70·8	15·0	26·0	37·2	35·5	33·1	·189	85	2	1	1	3	6	6	9	2	1	1·90	23	3·23
117·9	87·6	15·0	26·4	38·6	36·6	35·0	·204	84	2	1	1	4	10	3	4	2	1	2·16	11	1·22
121·9	92·7	15·6	28·9	39·9	38·1	35·7	·210	86	6	0	3	1	2	8	10	1	0	3·57	13	1·75
...	...	...	...	38·3	36·7	34·5	·200	87	0	1	3	2	4	8	7	1	5	1·35	21	3·80
...	...	...	...	39·8	37·7	35·0	·204	84	2	0	2	4	4	3	7	1	5	1·21	11	1·43
...	...	...	...	41·5	38·9	35·7	·209	80	1	2	3	1	1	5	13	4	1	2·79	12	1·94
...	...	...	...	36·6	35·0	32·7	·186	86	0	1	0	6	2	16	4	2	0	...	21	2·60
...	...	...	...	38·5	36·5	33·8	·194	84	0	2	1	6	2	15	0	2	0	...	10	0·48
...	...	...	...	40·7	38·4	35·5	208	82	1	1	1	3	2	19	1	3	0	...	11	0·80
70·0	50·2	12·5	28·9	36·0	34·9	33·3	·191	90	1	1	1	1	13	6	8	0	0	...	18	3·06
86·0	64·4	15·5	29·2	37·6	36·4	34·8	·202	90	3	0	4	1	12	3	4	1	0	...	9	1·34
92·0	67·7	14·5	32·0	39·7	38·3	36·5	·216	88	8	0	3	0	0	11	8	1	0	...	11	1·44
...	...	...	...	36·8	35·6	34·0	·195	90	1	0	2	1	0	1	14	8	4	1·41	24	3·36
...	...	...	...	39·0	37·3	35·1	·205	86	1	2	5	2	1	0	9	6	2	1·06	12	1·20
...	...	...	...	40·4	38·5	36·1	·213	85	3	2	3	1	0	1	12	7	2	1·93	13	1·53
48·0	40·7	15·0	28·6	36·0	34·6	32·5	·186	87	3	1	5	3	3	5	7	4	0	1·61	21	3·32
60·0	47·6	16·0	28·1	37·3	35·8	33·7	·193	87	2	5	5	2	3	5	4	2	0	1·82	11	1·57
75·0	49·8	11·0	29·2	39·1	37·2	34·8	·202	85	9	1	4	1	5	7	4	0	0	2·79	18	2·35
...	...	...	...	36·6	34·7	32·0	·182	84	7	0	3	0	9	6	6	0	0	3·80	17	3·58
...	...	...	...	38·5	36·6	34·0	·196	85	10	1	1	0	8	6	2	0	0	1·19	11	1·95
...	...	...	...	39·7	37·7	35·1	·205	84	9	0	1	0	7	3	11	0	0	1·67	15	3·16
...	...	...	...	32·3	31·1	28·5	·157	85	3	1	1	4	5	3	9	2	3	1·23	23	6·40
...	...	...	...	33·9	32·2	29·2	·161	82	3	1	2	4	3	5	4	0	6	1·10	11	2·25
...	...	...	...	35·6	33·8	31·1	·176	84	6	1	2	3	0	2	13	3	1	1·67	16	3·25
...	...	...	...	34·4	33·3	31·5	·177	88	1	1	0	4	2	6	8	5	4	...	21	...
...	...	...	...	36·2	34·6	32·2	·184	86	0	1	3	6	2	6	2	2	6	...	12	1·90
...	...	...	...	37·6	36·4	34·8	·202	90	5	2	0	2	1	7	7	3	4	...	18	2·78
...	...	...	...	33·6	32·7	31·1	·174	90	4	1	0	3	6	13	2	2	0	...	20	4·00
...	...	...	...	35·5	34·4	32·7	·187	90	5	4	0	2	1	14	0	2	0	...	11	2·70
...	...	...	...	37·3	36·2	34·7	·201	91	6	3	1	0	0	17	2	2	0	...	18	3·40
...	...	...	...	36·0	35·3	34·3	·199	94	0	1	1	0	2	21	3	1	2	0·25	17	2·86
...	...	...	...	37·9	...	...	...	...	2	2	1	2	8	10	1	2	0	0·36	11	1·41
...	...	...	...	39·4	38·5	37·4	·224	93	4	4	1	1	3	14	3	1	0	0·77	13	1·61
...	...	...	...	35·6	34·4	32·6	·187	89	1	0	1	0	1	14	6	5	3	1·37	19	3·57
...	...	...	...	37·2	35·7	33·6	·193	87	0	1	2	3	2	15	2	0	3	0·61	10	2·16
...	...	...	...	39·3	37·5	35·2	·206	86	3	1	2	1	1	14	6	1	2	0·69	12	2·83

STATIONS AND OBSERVERS' NAMES.	Height of Station above the Sea.	1899. Months.	BAROMETER. Mean at Station corrected, and at 32°.	BAROMETER. Mean reduced to 32°, and Sea-level.	BAROMETER. Monthly Range.	SELF-REGISTERING In AIR, and protected. Highest in Month.	Lowest in Month.	Monthly Range.	Mean of all the Highest.	Mean of all the Lowest.	Mean Daily Range.	Mean Temperature.
	feet.		inch.	inch.	inch.	°	°	°	°	°	°	°
WOLFELEE, (Roxburgh.)	601	Jan.	29·031	29·701	1·972	51·0	15·0	36·0	41·1	30·2	10·9	35·6
WILLIAM GORDON,		Feb.	29·125	29·795	1·660	53·0	18·0	35·0	44·5	30·6	13·9	37·6
Gardener to J. T. S. Elliot.		Mar.	29·302	29·974	1·568	67·0	11·0	56·0	47·1	30·8	16·3	39·0
DRUMLANRIG, (Dumfries.)	191	Jan.	...	...	...	51·4	13·0	38·4	43·8	29·6	14·2	36·7
DAVID INGLIS,		Feb.	29·534	29·786	1·650	52·4	15·0	37·4	45·9	30·6	15·3	38·2
Gardener to the Duke of Buccleuch.		Mar.	29·765	29·980	1·580	66·4	13·0	53·4	48·8	31·3	17·5	40·0
DUMFRIES, (Dumfries.)	60	Jan.	29·636	29·704	2·032	52·0	18·8	33·2	43·4	32·7	10·7	38·0
Rev. WILLIAM ANDSON.		Feb.	29·728	29·795	1·735	55·0	20·0	35·0	46·5	33·7	12·8	40·1
		Mar.	29·922	29·990	1·598	64·0	19·0	45·0	48·8	34·7	14·1	41·7
CARGEN, (Kirkcudbright.)	85	Jan.	29·623	29·718	2·000	51·0	18·0	33·0	43·5	33·0	10·5	38·2
ALEX. PEACOCK, Gardener.		Feb.	29·710	29·806	1·682	52·0	19·0	33·0	46·5	33·4	13·1	40·0
		Mar.	29·906	30·002	1·568	60·0	18·0	42·0	48·8	34·6	14·2	42·2
GLENLEE, (Kirkcudbright.)	206	Jan.	29·480	29·709	2·030	53·0	15·0	38·0	43·5	32·3	11·2	37·9
WILLIAM MELVILLE, Gardener.		Feb.	29·567	29·798	1·660	52·0	15·0	37·0	45·4	31·5	13·9	38·5
		Mar.	29·764	29·994	1·590	66·0	12·5	53·5	49·3	32·1	17·2	40·7
CALLY, (Kirkcudbright.)	120	Jan.	29·573	29·706	2·000	51·0	18·0	33·0	44·5	31·9	12·6	38·2
WILLIAM THOMSON, Gardener to H.		Feb.	29·661	29·794	1·680	52·0	20·0	32·0	46·5	32·0	14·5	39·3
G. Murray Stewart of Broughton.		Mar.	29·868	29·993	1·600	60·0	15·0	45·0	48·5	33·9	14·6	41·2

THERMOMETERS. Black Bulb, Maximum, in SUN. Highest.	Black Bulb, Maximum, in SUN. Mean.	Black Bulb, Minimum from radiation during Night. Lowest.	Black Bulb, Minimum from radiation during Night. Mean.	HYGROMETER. Dry Bulb.	HYGROMETER. Wet Bulb.	DEDUCTIONS. Glaisher's Tables. 2d Ed. Dew-point.	Elastic Force of Vapour.	Humidity. Sat. = 100.	WINDS. Number of Days it blew in certain Directions. N	NE	E	SE	S	SW	W	NW	Calm or Variable.	Mean Pressure on square foot.	RAIN. Number of days it fell.	Amount.
°	°	°	°	°	°	°	inch.											lbs.	days	inch
...	...	...	...	34·6	...	...	...	...	4	2	0	3	1	18	1	2	0	0·29	18	5·85
...	...	...	...	35·6	...	...	...	...	2	5	2	1	1	15	2	0	0	0·37	11	3·85
...	...	...	...	37·8	...	...	...	...	3	4	1	1	0	11	5	6	0	0·71	13	4·25
...	...	...	...	...	...	...	...	...	11	0	0	0	2	9	4	5	0	...	18	6·89
...	...	...	...	36·1	34·0	30·9	·174	81	10	0	3	1	3	9	2	0	0	...	9	3·82
...	...	...	...	39·0	37·5	35·6	·209	88	9	1	1	0	2	8	9	1	0	...	12	4·27
...	...	...	...	37·6	36·9	36·0	·212	94	2	1	1	4	5	10	3	4	1	1·49	23	5·25
...	...	...	...	39·3	37·5	35·2	·206	86	2	2	3	4	5	4	2	3	3	1·10	13	3·35
...	...	...	...	41·9	39·7	36·9	·222	85	3	2	1	1	2	11	7	3	1	1·49	15	4·59
...	...	...	...	37·5	36·5	35·1	·205	92	2	8	4	5	2	3	7	0	0	0·83	18	7·06
...	...	...	...	39·0	37·8	36·2	·214	90	0	7	6	6	1	4	3	1	0	0·88	11	4·36
...	...	...	...	41·2	39·4	37·2	·221	86	1	11	0	2	3	4	8	2	0	0·88	11	4·84
...	...	...	...	36·4	35·3	33·8	·195	91	1	0	0	2	5	6	6	2	9	1·16	23	7·96
...	...	...	...	36·8	35·6	34·0	·195	90	1	0	0	3	9	3	2	1	9	0·90	16	3·85
...	...	...	...	40·2	38·4	36·1	·213	86	5	1	1	1	3	6	9	2	3	2·56	18	5·28
...	...	...	...	38·5	37·8	36·9	·219	94	5	4	1	7	3	7	1	3	0	3·31	21	5·97
...	...	...	...	38·3	37·5	36·4	·215	94	2	5	2	8	3	6	1	1	0	2·80	13	3·13
...	...	...	...	40·9	...	...	...	...	2	5	2	3	1	11	3	4	0	3·52	16	4·39

REGISTRARS' NOTES.

In compliance with the following Instructions, many of the Registrars have appended remarks to their Returns, from which the subjoined Notes have been selected. The Registrars alone must be considered responsible for the opinions which they express.

INSTRUCTIONS TO REGISTRARS.

"If, at any time, the Births (whether legitimate or illegitimate), the Deaths, or the Marriages registered during the Quarter have been above or below the average, here state what you consider to be the cause, and whether epidemics, such as Measles, Typhus, Cholera, etc., have prevailed in the District; or if there is any other fact in the character of the Weather, Sanitary or Social Arrangements, Movement of the Population, etc., which will account for the circumstance."

The Figures refer to the Numbers of the Districts in the preceding Tables.

I. NORTHERN DIVISION.

1. Shetland.

1. Bressay.—The combined ages of the four persons whose deaths were registered amounted to 241 years.

2. Delting.—Of the eight deaths registered, one female was aged 97 years, while other two were over 80 (one of whom died from accidental burning), one male and three females being over 70.

2. Orkney.

14. Deerness. — Influenza prevailed to an alarming extent, and caused eight of the deaths.

23. Orphir.—Influenza prevalent. Weather very wet and cold during the winter.

3. Caithness.

34. Bower.—Five of the seven deaths were caused by Pneumonia.

36. Dunnet.—Whooping-cough and Influenza prevalent, but no fatal cases.

41. Thurso.—Of the twenty-four females who died, fourteen were over 60 years of age, the oldest being 89.

4. Sutherland.

45. Clyne.—Deaths above the average. Three fishermen were drowned through their boat being swamped.

48. DURNESS.—The average age of the three persons whose deaths are recorded is 79 years. Two were due to Influenza, which was prevalent during March.

II. NORTH-WESTERN DIVISION.

5. ROSS AND CROMARTY.

Mainland.

70. KILTEARN. — Births above the average, owing partly to young married parties moving into the district.

71*a*. (1). KINCARDINE. — Influenza, Measles, and Scarlatina very prevalent. Two persons, aged respectively 90 and 84 years, succumbed to Influenza.

75 (1). LOCHBROOM.—Births and Deaths under the average. This has been the healthiest quarter since the passing of the Registration Act.

Insular.

86*a*. BARVAS.—Measles epidemic in January, and caused nine deaths, seven of which were of females.

6. INVERNESS.

Mainland.

97 (2). KNOYDART.—Measles appeared in three families, but the patients have now recovered, and the Medical Officer is of opinion that the epidemic has been checked.

100. KILMORACK.—Influenza and colds prevalent. Otherwise the district is free from epidemics.

103. KIRKHILL.—Deaths above the average. One was the result of a carriage accident.

Insular.

109 (2). MINGINISH.—Measles of a very mild type prevalent. Births and deaths below the average. The female whose death is registered was aged 89 years.

111 (1). NORTH HARRIS.—Severe colds prevalent during March.

114 (1). PORTREE.—A number of the marriages belonging to this district are celebrated in the County Town or elsewhere. Deaths above the average. Measles prevailed during February and March, and caused five deaths. Of the fifteen deaths registered, two were of persons over 80 years, four between 70 and 80, and two between 60 and 70.

118 (1). BENBECULA. — Deaths above the average, and mostly of infants who died from Croup.

III. NORTH-EASTERN DIVISION.

8. ELGIN (OR MORAY).

130. DRAINIE.—Of the twenty-four deaths, one was Suicidal, one was caused by Accidental Suffocation, and ten were ascribed to Diseases of the Chest.

9. BANFF.

152. ENZIE.—Of the twelve deaths registered, six were of persons aged respectively 67, 68, 75, 75, 88, and 89 years.

161. MARNOCH. — Births considerably above the average, though there has been no apparent increase of the population, nor any unusual number of marriages. Deaths also above the average, and mostly of aged people.

10. ABERDEEN.

172. AUCHINDOIR.—Of the six deaths, three were of persons aged respectively 68, 72, and 77 years. Hooping-cough prevalent, and was the cause of one death.

173. AUCHTERLESS.—Of the six deaths registered, two were of persons aged respectively 77 and 78 years. Measles very prevalent, causing one death, and, in consequence, the public schools were closed for a time. The end of March was unusually cold and stormy.

182. COULL.—Number of births unusually large. The parish is in a healthy state.

183 (1) BRAEMAR.—Measles of a mild type prevalent.

188. DRUMBLADE. — Many of the marriages belonging to this district take place in Huntly.

201. GLENMUICK, TULLICH, AND GLENGAIRN. —Influenza very prevalent, but only one fatal case occurred.

221. METHLIC.—Hooping-cough, followed by Bronchitis, has been prevalent.

225. NEW DEER.—Of the twenty deaths, nine were of inmates of the Buchan Combination Poorhouse, and of the nine illegitimate births, three occurred in that Institution.

233. PITSLIGO.—Of the nine deaths in February, seven were of children aged from 6 weeks to 8 months, all of whom died from Catarrhal Pneumonia. The other two were of males aged respectively 85 and 86 years.

237*c*. ST FERGUS.—Of the seven deaths, four were of persons aged respectively 83, 86, 89, and 89 years.

240. STRATHDON.—Of the seven deaths registered, three were of persons aged between 80 and 90, and two of children under 5 years.

247. TURRIFF.—The parish is just emerging from an epidemic of Measles. The disease was of a mild type, and no deaths resulted therefrom. Influenza prevalent during the quarter, and several of the deaths registered are due to that cause.

11. KINCARDINE.

257. FETTERCAIRN.—The deaths in March are above the average, owing to an epidemic of Hooping-cough.

259. FORDOUN.—Of the twelve deaths, five were of children under 10 years of age, and four of persons aged respectively 76, 77, 88, and 90 years.

IV. EAST-MIDLAND DIVISION.

13. PERTH.

328*a*. ALYTH.—Of the sixteen deaths, eight were of persons aged over 70 years.

330. AUCHTERGAVEN. — Influenza very prevalent during February and March. One of the two deaths, that of a female aged 91 years, was from that cause.

341*a*. COMRIE.—Of the eight deaths recorded, five were of persons aged respectively 82, 82, 84, 89, and 92 years.

364. KINCARDINE.—Measles very prevalent in the east end of the parish, but no deaths therefrom.

380. METHVEN.—Six of the ten deaths registered were those of persons between 65 and 90 years of age, the other four being of children under 1 year. Influenza prevalent during January and February.

387. PERTH.—Death-rate below the average. Of the whole 158 deaths, sixty-five, or 41·1 per cent., were of persons over 60 years of age. Of these, twenty were between 60 and 70; twenty-seven between 70 and 80; seventeen between 80 and 90; and one was aged 90 years; the average age being 74 years.

393*b*. STANLEY.—Of the six deaths, four were of persons aged respectively 75, 77, 83, and 93 years.

14. FIFE.

401. ABERDOUR. — There is an epidemic of Measles of a mild type in the village.

406. AUCHTERMUCHTY. — A severe Influenza epidemic prevailed throughout the district during the quarter. Several cases of Scarlet Fever of a comparatively mild form were treated in the local hospital.

407. AUCHTERTOOL.—The number of entries is the largest recorded in any quarter since the passing of the Registration Act.

418*b*. CULROSS.—Of the eight deaths registered, five were of females aged 76, 78, 78, 85, and 88, and three of males aged 60, 69, and 83 years respectively.

420. CUPAR. — Of the thirty-seven deaths, eleven occurred in the Fife and Kinross Asylum.

426. DYSART. — Deaths above the average. One resulted from Scarlet Fever, and four from Accidents.

447 (2). WINDYGATES. — Scarlet Fever prevailed during January and February, and caused one death.

458*b*. TULLIALLAN.—Of the fourteen deaths, six were of persons aged respectively 61, 65, 68, 69, 75, and 94 years.

15. KINROSS.

462. KINROSS.—Of the fourteen persons whose deaths were recorded, two died at the age of 92, two at 86, one at 84, one at 80, and one at 78, the average age of these seven being 85 years.

16. CLACKMANNAN.

467. DOLLAR.—Influenza prevalent, and four deaths resulted therefrom. Of the seven deaths, four were of persons aged respectively 74, 75, 78, and 79 years.

V. WEST-MIDLAND DIVISION.

17. STIRLING.

473. BOTHKENNAR.—Deaths much above the average, owing to the prevalence of Hooping-cough and Influenza.

481*b*. GRANGEMOUTH. — Hooping-cough very prevalent, and the infantile mortality, more particularly in February, very high.

484. KIPPEN.—Death-rate higher than usual, but with one exception those who died were old people of the respective ages of 73, 74, 76, 81, 81, 83, and 86 years. Health of the parish good.

491. STRATHBLANE.—Owing to the closing of the Printfield, the population has greatly decreased, but the small number of entries is out of all proportion even to the diminished population.

18. DUMBARTON.

497. KILMARONOCK. — Influenza prevalent, though no deaths therefrom. Two cases of Typhoid Fever occurred, but neither proved fatal.

498. KIRKINTILLOCH.—Influenza, with Pneumonia supervening, was prevalent in Woodilee Lunatic Asylum during February.

19. ARGYLL.

Mainland.

505 (2). ARISAIG—Three of the deaths were from Drowning, the result of a boating accident.

515. KILBRANDON AND KILCHATTAN.—Nearly 200 cases of Measles occurred during the quarter, but only one death resulted therefrom.

517 (2). DALAVICH. — The parish, though extensive, has a small population, owing to the greater part of it being large sheep farms. Influenza very prevalent, but no deaths in consequence.

531 (1). SADDELL.—An epidemic of Measles prevailed during February and March. No fatal cases.

Insular.

544 (1). ULVA.—The two persons whose deaths are registered were aged 81 and 82 years respectively.

20. Bute.

556. Lochranza.—The average age of six of the seven persons whose deaths are recorded was 85 years. One was aged 97.

557. North Bute.—Three of the thirteen persons who died were aged respectively 87, 91, and 95 years.

558. Rothesay. — Influenza very prevalent, and with pulmonary complications accounted for many of the deaths. Of the fifty-five recorded, thirteen were of persons between 60 and 70 years of age, eight were between 70 and 80, three between 80 and 90, and three whose respective ages were 91, 94, and 97.

VI. SOUTH-WESTERN DIVISION.

21. Renfrew.

559*b*. Bridge of Weir. — Death-rate very high. Influenza prevalent.

565. Houston and Killellan.—Deaths very much above the average. Of the nine registered, six were of persons from 60 to 80 years of age.

569. Kilmalcolm.—Of the ten deaths, one was caused by Accidental Drowning, and two were of persons aged 81 and 98 years respectively.

22. Ayr.

577 (1). Auchinleck. — Measles prevalent, four of the deaths being from that cause. Two of the public schools were closed for a fortnight.

578 (1). Ayr.—Ten of the deaths resulted from Influenza, and eight from violent causes.

593. Galston.—Influenza very prevalent, also Pleuro- and Broncho-Pneumonia. A few cases of Scarlet Fever occurred.

596. Kilbirnie.—Deaths are nine above the number for the corresponding quarter of last year, due mostly to Influenza and its results.

23. Lanark.

628. Cambusnethan.—A new Roman Catholic Chapel has been built in a part of Dalziel adjoining this district, consequently fewer marriages are registered here. The number of deaths is the highest recorded since the Small-pox epidemic of 1874.

632 (3). Haywood. — Number of births decreasing, owing to the removal of the population elsewhere on account of the scarcity of work in this district.

638 (2). Dalserf.—Hooping-cough of a mild type very prevalent.

640. Dolphinton.—The only death registered is that of a Suicide.

VII. SOUTH-EASTERN DIVISION.

24. Linlithgow.

665 (1). Dalmeny.—Deaths above the average. There is a widespread epidemic of Measles, and a few isolated cases of Scarlet Fever.

25. Edinburgh.

683. Dalkeith.—Births below the average, due doubtless to the fact that a large number of working men have left the town owing to the closing of Mushet's Ironwork.

686. Fala and Soutra.—Influenza very prevalent during the latter part of the quarter. No death has, however, been recorded for fully two years.

691. Lasswade.—Bronchitis prevalent, seven deaths therefrom.

695*b*. New Craighall.—The death registered in February resulted from a colliery accident.

700. Temple.—Influenza very prevalent, but no deaths therefrom.

26. Haddington.

715. Ormiston. — Of the seven deaths, five were of persons over 60 years of age, the eldest being 92. The other two were of infants.

27. Berwick.

737. Eccles.—An epidemic of Scarlet Fever occurred, one case proving fatal.

742. Gordon.—Of the four deaths registered, two were of females aged respectively 81 and 82 years.

747. Langton.—Early in January Scarlatina of a mild type appeared simultaneously in three houses quite apart. These have been certified as free from infection, and no other cases have occurred.

28. Peebles.

762 (2). Walkerburn.—Influenza prevalent.

767. Newlands. — One death from Scarlet Fever, of which there were three cases.

772. Tweedsmuir.—An epidemic of Measles occurred in March, but no deaths therefrom.

VIII. SOUTHERN DIVISION.

31. Dumfries.

813*a*. Applegarth.—Of the six deaths, three were caused by Diphtheria and one by a railway accident.

830. Holywood.—The three deaths were of persons aged respectively 82, 83, and 85 years.

836. Kirkmichael.—Of the three deaths registered, two were of persons aged respectively 72 years, and the other was of a boy accidentally drowned.

32. Kirkcudbright.

857*b*. Bargrennan.—Influenza very prevalent during the latter part of the quarter.

860. Carsphairn.—One of the two persons whose deaths are registered was aged 78 years, the other 87.

870. Kirkbean.—Measles prevalent during February and March. No fatal cases.

872. Kirkgunzeon.—Measles prevalent during February and March, but no deaths resulted.

INDEX TO THE DISTRICTS.

The Figures refer to the Numbers of the Districts in the preceding Tables of Births Deaths, and Marriages, these being numbered consecutively from 1 *to* 901.*

Abbey, . 559
Abbey St Bathans, . 726
Abbotshall, 399
Abdie, . 400
Abercorn, . 661
Aberdalgie, 323
Aberdeen, . 168
Aberdour (Aberdeen), . 169
Aberdour (Fife), 401
Aberfeldy, . 324
Aberfoyle, . 325
Aberlady, . 702
Aberlemno, 269
Aberlour, . 145
Abernethy, 326
Abernethy and Kincardine, 90
Abernyte, . 327
Abertarff, . 92
Aboyne, . 170
Aharacle, . 505
Airlie, . 270
Airth, . 469
Alford, . 171
Alloa, . 465
Alness, . 57
Alva (Clackmannan), 465
Alvah (Banff), 146
Alves, . 125
Alvie, . 90
Alyth, . 328
Ancrum, . 780
Anderston, 644
Annan, . 812
Anstruther-E., 402
Anstruther-W., 403
Anwoth, . 855
Appin, . 525
Applecross, 58
Applegarth, 813
Arbirlot, . 271
Arbroath, . 272
Arbuthnott, 250
Ardallie, . 171
Ardchattan, 504
Ardclach, . 120
Ardersier, . 91
Ardnamurchan, 505
Ardoch, . 328
Ardrossan, . 576
Arisaig, . 505
Armadale, . 662
Arngask, . 328
Arrochar, . 492
Ashkirk, . 773
Assynt, . 44
Athelstaneford, 703
Auchindoir, 172
Auchinleck, 577
Auchterarder, 329
Auchterderran, 405
Auchtergaven, 330
Auchterhouse, 273
Auchterless, 173
Auchtermuchty, 406
Auchte tool, 407
Auldearn, . 121
Avoch, . 59
Avondale, . 621
Ayr, . . 578
Ayton, . 727

Baldernock, 471
Balfron, . 472
Ballachulish and Corran of Ardgour, . 506
Ballantrae, 579
Ballingry, . 408
Balmaclellan, 856
Balmaghie, 857
Balmerino, 409
Balquhidder, 331
Banchory-Devenick, . 251
Banchory-Ternan, . 252
Banff, . 147
Bannockburn, 488
Bargrennan, 857
Barony, . 622
Barr, . . 580
Barra (Inverness) 108
Barrhead and Levern, . 572
Barrhill, . 582
Barry (Forfar), 274
Barvas, . 86
Bathgate, . 662
Beath (Fife), 410
Bedrule, . 782
Beith (Ayr), 581
Belhelvie, . 174
Bellie, . 126
Bellshill, . 625
Benbecula, . 118
Bendochy, . 332
Benholm, . 253
Bernera, . 111
Bervie, . 254
Biggar, . 623
Birnie, . 127
Birsay, . 13
Birse, . 175
Blackford, . 333
Blackfriars, 644
Blackridge, 671
Blair-Athol, 334
Blairgowrie, 335
Blantyre, . 624
Blythswood, 644
Boddam, . 232
Boharm, . 147
Boisdale, . 118
Boleskine, . 92
Bolton, . 704
Bonar, . 46
Bonhill, . 493
Borgue, . 858
Bo'ness, . 663
Borthwick, 674
Bothkennar, 473
Bothwell, . 625
Botriphnie, 148
Bourtie, . 176
Bowden, . 783
Bower, . 34
Bowmore, . 536
Boyndie, . 149
Bracadale, . 109
Braemar, . 183
Brechin, . 275
Bressay, . 1
Bridge of Weir, 559
Bridgeton, . 644
Brodick, . 553
Broughton, 758
Brydekirk, 813
Buchanan, . 474
Buckhaven, 459
Buittle, . 859
Bunkle and Preston, . 728
Burghead . 131
Burntisland, 411
Burra Isles, 5
Busby, . 571

Cabrach, . 149
Cadder, . 626
Caddonfoot, 774
Cairney, . 178
Calderhead, 626
Callander, . 336
Calton, . 644
Cambuslang, 627
Cambusnethan, 628
Cameron, . 412
Camlachie, 644
Campbeltown, 507
Campsie, . 475
Canisbay, . 35
Cannich, . 92
Canonbie, . 814
Canongate, 685
Caputh, . 337
Cardross, . 494
Careston, . 277
Cargill, . 338
Carlaverock, 815
Carloway, . 86
Carluke, . 629
Carmichael, 630
Carmunnock, 631
Carmylie, . 276
Carnbee, . 413
Carnoch (Ross), 59
Carnock (Fife), 414
Carnwath, . 632
Carriden, . 663
Carrington, 675
Carsphairn, 860
Carstairs, . 633
Castleton, . 784
Cathcart, . 560
Catrine, . 613
Cavers, . 785
Cawdor, . 122
Ceres, . 415
Channelkirk, 729
Chapel-of-Garioch, . 179
Chirnside, . 730
Clackmannan, 466
Clatt, . . 180
Cleish, . 460
Closeburn, . 816
Clunie (Perth), 339
Cluny (Aberd'n), 181
Clyne, . 45
Coatbridge, 652
Cockburnspath, 731
Cockpen, . 676
Coigach, . 75
Coldingham, 732
Coldstream, 733
Colinton, . 677
Coll, . . 551
Collace, . 340
Collessie, . 416
Colmonell, . 582
Colonsay, . 539
Colvend, . 861
Comrie, . 341
Contin, . 60
Cookney, . 258
Corsock-Bridge, 862
Corstorphine, 678
Cortachy & Clova 278
Coull, . 182
Coupar-Angus, 341
Covington and Thankerton, 634
Coylton, . 583
Craig, . 280
Craigie, . 584
Craignish, . 508
Crail, . . 417
Crailing, . 786
Cramond, . 679
Cranshaws, 734
Cranston, . 680
Crathie, . 183
Crawford, . 635
Crawfordjohn, 636
Creich (Fife) 418
Crichton, 681

* The actual number of Districts is 1073—many Parishes and Burghs having been divided into two or more Districts for the purpose of Registration. Thus Edinburgh and Glasgow, to each of which only a single number is assigned in the Tables, consist of 6 and 14 Districts respectively. In forming the alphabetical arrangement the principle adopted has been to place *compound* names in the order in which they are pronounced.

Criech (Suth.), 46
Crieff, 342
Crimond, 184
Cromarty, 16
Cromdale and Advie, 128
Crosshill, 584
Crossmichael, 863
Croy & Dalcross, 94
Cruden, 185
Cullen, 150
Culross, 418
Culsamond, 186
Culter, 637
Cults (Fife), 419
Cumbernauld, 495
Cumbrae, 552
Cumlodden and Minard, 509
Cummertrees, 817
Cupar, 420
Currie, 682

Dailly, 585
Dairsie, 421
Dalavich, 517
Dalbeattie, 864
Dalgetty, 422
Dalkeith, 683
Dallas, 129
Dalmellington, 586
Dalmeny, 665
Dalry (Ayr), 587
Dalry (Kirkcudbright), 865
Dalrymple, 588
Dalserf, 638
Dalton, 818
Dalziel, 639
Daviot, 187
Daviot & Dunlichty, 95
Deerness, 14
Delting, 2
Dennistoun, 644
Denny, 476
Deskford, 151
Dingwall, 62
Dirleton, 705
Dollar, 467
Dolphinton, 640
Dores, 96
Dornoch (Sutherland), 47
Dornock (Dumfries), 819
Douglas, 641
Dowally, 344
Drainie, 130
Dreghorn, 589
Dron, 345
Drumblade, 188
Drumelzier, 759
Drumoak, 189
Dryfesdale, 820
Drymen, 477
Duddingston, 684
Duffus, 131
Duirinish, 110
Dull, 346
Dumbarton, 496
Dumfries, 821
Dun, 281
Dunbar, 706
Dunbarney, 347
Dunblane, 348
Dunbog, 423

Dundee, 282
Dundonald, 590
Dunfermline, 424
Dunino, 425
Dunipace, 478
Dunkeld, 349
Dunlop, 591
Dunnet, 36
Dunnichen, 283
Dunning, 350
Dunnottar, 255
Dunoon, 510
Dunrossness, 3
Duns, 735
Dunscore, 822
Dunsyre, 642
Durness, 48
Duror, 525
Durris, 256
Durrisdeer, 823
Duthil, 96
Dyce, 190
Dyke, 133
Dysart, 426

Eaglesham, 561
Earlsferry, 436
Earlston, 736
Eassie & Nevay, 284
East Kilbride, 643
Eastwood, 562
Eccles, 737
Ecclesmachen, 666
Echt, 191
Eckford, 787
Eday & Pharay, 15
Edderton, 63
Eddlestone, 760
Eddrachillis, 49
Edgerston, 787
Edinburgh, 685
Edinkillie, 134
Ednam, 788
Edrom, 738
Edzell, 285
Elgin, 135
Elie, 427
Ellon, 192
Enzie, 152
Errol, 351
Erskine, 563
Eskdalemuir, 824
Ettrick, 774
Evie & Rendall, 16
Ewes, 825
Eyemouth, 739

Fair Isle, 3
Fala & Soutra, 686
Falkirk, 479
Falkland, 428
Farnell, 286
Farr, 50
Fauldhouse, 673
Fearn (Forfar), 287
Fearn (Ross), 64
Fenwick, 592
Ferry-Port-on-Craig, 429
Fetlar, 4
Fettercairn, 257
Fetteresso, 258
Findo-Gask, 352
Fintray (Aberd.), 193
Fintry (Stirling), 480
Firth, 17
Flisk, 430
Flotta 32

Fodderty, 65
Fogo, 740
Fordoun, 259
Fordyce, 153
Forfar, 288
Forgan, 431
Forgandenny, 353
Forglen, 154
Forgue, 194
Forres, 137
Fort-Augustus (or Abertarff), 92
Forteviot, 354
Forth, 632
Fortingall 355
Fortrose 80
Foss, 355
Fossoway and Tulliebole, 461
Foula, 12
Foulden, 741
Foveran, 195
Fowlis-Easter, 288
Fowlis-Wester, 357
Fraserburgh, 196
Fyvie, 197

Gairloch, 66
Galashiels, 775
Galston, 593
Gamrie, 155
Gargunnock, 481
Garmouth, 144
Gartly, 198
Garvald, 707
Garvock, 260
Gigha, 537
Girthon, 866
Girvan, 594
Gladsmuir, 708
Glamis, 289
Glasgow, 644
Glass, 199
Glassary 511
Glasserton 885
Glassford, 645
Glenbervie, 261
Glenbucket, 200
Glencairn, 826
Glencoe and Ballachulish, 525
Glencorse, 687
Glendevon, 358
Glenelg, 97
Glengarry, 99
Glenholm, 761
Glenisla, 290
Glenlivat, 157
Glenmoriston, 107
Glenmuick, Tullich, etc., 201
Glenorchy, 512
Glenrinnes, 155
Glenshee, 370
Glenshiel, 67
Golspie, 51
Gorbals, 644
Gordon, 742
Gourock, 567
Govan, 646
Graitney (or Gretna), 827
Grange, 156
Grangemouth, 481
Grantshouse, 732
Greenlaw, 743
Greenock, 564

Guthrie, 291

Haddington, 709
Haggs, 476
Haltmorton, 828
Halkirk, 37
Hamilton 647
Harray, 18
Harris, 111
Hawick, 789
Haywood, 632
Heriot, 688
Hobkirk, 790
Hoddom, 829
Holm & Paplay, 19
Holytown, 625
Holywood, 830
Houston and Killellan, 565
Howmore, 118
Hownam, 791
Hoy & Græmsay, 20
Humbie, 710
Hume, 744
Huntly, 202
Hurlford, 611
Hutchesontown, 644
Hutton (Berwick), 745
Hutton (Dumf.), 831

Inch (Wigtown), 886
Inchinnan, 566
Inchture, 359
Innerleithen, 762
Innerwick (Had.) 711
Innerwick in Glenlyon, 355
Insch (Aberd'n), 203
Inverallan, 128
Inverallochy, 235
Inveraray, 513
Inverarity, 292
Inveravon, 157
Inverchaolain, 514
Inveresk, 689
Inverkeillor, 293
Inverkeithing, 432
Inverkeithny, 158
Inverkip, 567
Inverness, 98
Inverurie, 204
Iona, 538
Irongray, 867
Irvine, 595

Jedburgh, 792
Johnstone (Dumfries), 832
Johnstone and Elderslie (Renfrew), 573
Jura, 539

Keig, 205
Keir, 833
Keiss, 37
Keith, 159
Keith-hall, 206
Kells, 868
Kelso, 793
Kelton, 869
Kelvin, 644
Kemback, 433
Kemnay, 207
Kenmore, 360
Kennoway 434

Kettins, 294
Kettle, 435
Kilbarchan, 568
Kilberry, 533
Kilbirnie, 596
Kilbrandon and Kilchattan, 515
Kilbride, 553
Kilbucho, etc., 763
Kilcalmonell, 516
Kilchoman, 540
Kilchrenan, 517
Kilconquhar, 436
Kilcreggan, 502
Kildalton & Oa, 541
Kildonan, 52
Kildrummy, 208
Kilfinan, 518
Kilfinichen and Kilvickeon, 542
Killean and Kilchenzie, 519
Killearn, 482
Killearnan, 68
Killin, 361
Kilmadock, 362
Kilmalcolm, 569
Kilmallie, 520
Kilmany (Fife), 437
Kilmarnock, 597
Kilmaronock, 497
Kilmartin, 521
Kilmaurs, 598
Kilmelford, 524
Kilmeny (Argyll) 543
Kilmodan, 522
Kilmonivaig, 99
Kilmorack 100
Kilmore & Kilbride, 523
Kilmorich, 527
Kilmory, 554
Kilmuir, 112
Kilmuir-Easter, 69
Kilmun, 510
Kilninian and Kilmore, 544
Kilninver, 524
Kilrenny, 438
Kilry, 294
Kilspindie, 363
Kilsyth, 483
Kiltarlity, 101
Kiltearn, 70
Kilwinning, 599
Kincardine (Perth), 364
Kincardine (Ross), 71
Kincardine O'Neil, 209
Kinclaven, 365
Kinfauns, 366
Kingarth, 555
King-Edward, 210
Kinghorn, 439
Kinglassie, 440
Kingoldrum, 295
Kingsbarns, 441
Kingussie, etc., 102
Kininmonth, 210
Kinlochbervie, 49
Kinlochluichart, 60
Kinloch-Rannoch, 355
Kinlochspelvie, 545
Kinloss, 138

Kinnaird, . 368
Kinneff and Catterline, 262
Kinnell, . 296
Kinnellar, . 211
Kinnethmont, 212
Kinnettles, 297
Kinning Park, 644
Kinnoull, . 369
Kinross, . 462
Kintail, . 72
Kintore, . 213
Kippen, . 484
Kirkbean, . 870
Kirkcaldy and Abbotshall, 442
Kirkcolm, . 887
Kirkconnell, 834
Kirkcowan, 888
Kirkcudbright, 871
Kirkden, . 298
Kirkfieldbank, 649
Kirkgunzeon, 872
Kirkhill, . 103
Kirkhope, . 776
Kirkinner, . 889
Kirkintilloch, 498
Kirkliston, 667
Kirkmabreck, 873
Kirkmahoe, 835
Kirkmaiden, 890
Kirkmichael (Ayr), . 600
Kirkmichael (Banff), . 160
Kirkmichael (Dumfries), 836
Kirkmichael (Perth), . 370
Kirknewton and East-Calder, 690
Kirkoswald, 601
Kirkpatrick-Durham, 874
Kirkpatrick-Fleming, 837
Kirkpatrick-Juxta, . 838
Kirkton (Assynt), 44
Kirkton (Farr), 50
Kirktown (Roxburgh), . 785
Kirkurd, . 764
Kirkwall and St Ola, . 21
Kirriemuir, 299
Knockando, 139
Knockbain, 73
Knoydart, . 97

Ladykirk, . 746
Laggan, . 104
Lairg, . 53
Lanark, . 648
Langholm, . 839
Langshaw, . 799
Langton, . 747
Larbert, . 485
Largo, . 443
Largs, . 602
Larkhall, . 638
Lasswade, . 691
Latheron, . 38
Lauder, . 748
Laurencekirk, 263
Leadhills, 635
Lecropt, 348
Legerwood, 749
Leith, . 692
Leochel-Cushnie, 214
Lerwick, . 5
Leslie (Aberd'n), 215
Leslie (Fife), 444
Lesmahagow, 649
Leswalt, . 891
Lethendy and Kinloch, 372
Lethnot and Navar, . 300
Leuchars, . 445
Libberton (Lanark), . 650
Liberton (Edin.), 693
Liff, Benvie, & Invergowrie, 301
Lilliesleaf, . 795
Linlithgow, 668
Linton, . 796
Lintrathen, 302
Linwood, . 568
Lismore, . 525
Little Dunkeld, 373
Livingstone, 669
Lochaber, . 99
Lochalsh, . 74
Lochbroom, 75
Lochcarron, 76
Lochee, . 282
Lochgilphead, 526
Lochgoilhead, 527
Lochlee, . 303
Lochmaben, 840
Lochranza, . 556
Lochrutton, 875
Lochs, . 87
Lochwinnoch, 570
Logie (Fife), 446
Logie (Stirling), 485
Logiealmond, 375
Logie-Buchan, 216
Logie-Coldstone and Cromar, 217
Logie-Easter, 77
Logie-Pert, 304
Logierait, . 376
Longforgan, 377
Longformacus, 750
Longside, 218
Lonmay, 219
Loth, . . 54
Loudoun, . 603
Lugar, . 577
Lumphanan, 220
Lunan, . 305
Lundie, . 306
Lunnasting, 7
Luss, . . 499
Lyne, . 765

Macduff, . 155
Madderty, . 378
Mains, . 307
Makerston, 797
Manor, . 766
Markinch, . 447
Marnoch, . 161
Maryculter, 264
Maryhill, . 622
Marykirk, . 265
Marytown, . 308
Mauchline, 604
Maxton, 798
Maybole 605
Mearns 571
Megget, . 779
Meigle, . 379
Melrose, . 799
Menmuir, . 309
Merton, . 751
Methlic, . 221
Methven, . 380
Mid-Calder, 694
Middlebie, . 841
Midmar, . 222
Mid & So. Yell, 6
Millbrex, . 222
Milton, . 644
Minginish, . 109
Minnigaff, . 876
Minto, . 800
Mochrum, . 892
Moffat, . 842
Moneydie, . 381
Monifieth, . 310
Monikie, . 311
Monimail, . 448
Monkton and Prestwick, 606
Monquhitter, 223
Montrose, . 312
Monymusk, 224
Monzie (Perth), 382
Monzievaird and Strowan, 383
Moonzie (Fife), 449
Mordington, 752
Morebattle, 801
Morham, . 712
Mortlach, . 162
Morton, . 843
Morvern, . 528
Moulin, . 384
Mouswald, . 844
Moy and Dalarossie, . 105
Muckairn, . 529
Muckart, . 385
Muiravonside, 486
Muirkirk, . 607
Murroes, . 313
Musselburgh, 689
Muthill, . 386

Nairn, . 123
Neilston, . 572
Nenthorn, . 753
Nesting, . 7
New Abbey, 877
New Ardrossan, 576
Newbattle, 695
Newburgh, 450
Newburn, . 451
New Byth, . 210
New Craighall, 695
New Cumnock, 608
New Deer, , 225
New Galloway, 868
Newhills, . 226
Newington, 685
New Kilpatrick, 500
Newlands, . 767
New Luce, . 893
New Machar, 227
New Monkland, 651
New Pitsligo, 227
New Spynie, 136
Newton, . 696
Newton Mearns, 571
Newtyle, . 314
Nigg (Kincard.), 266
Nigg (Ross) 78
North Berwick, 713
North Bute, 557
North Harris, 111
North Knapdale, 530
North Leith, 692
Northmavine, 8
North Morar, 97
Nth. Ronaldshay, 22
North Uist, 113
North Yell, 6

Oa, . . 546
Oathlaw, . 315
Oban, . 523
Ochiltree, . 609
Old Aberdeen, 168
Old Ardrossan, 576
Old Cumnock, 610
Old Deer, . 228
Oldhamstocks 714
Old or West Kilpatrick, 501
Old Luce, . 894
Old Machar, 228
Old Meldrum, 229
Old Monkland, 652
Olrig, . 39
Ordiquhill, 163
Ormiston, . 715
Orphir, . 23
Orwell, . 463
Oxnam, . 802
Oyne, . 230

Paisley, . 573
Panbride, . 316
Papa-Stour, 12
Papa-Westray, 33
Partick, . 646
Parton, . 878
Patna, . 610
Peebles, . 768
Pencaitland, 716
Penicuik, . 697
Penninghame, 895
Penpont, . 845
Persie, . 386
Perth, . 387
Peterculter, 231
Peterhead, . 232
Pettinain, . 653
Petty, . 106
Pitsligo, . 233
Pittenweem, 452
Plantation, 646
Polmont, . 487
Polwarth, . 754
Port-Glasgow, 574
Portlethen, 251
Portmoak, . 464
Portnahaven, 547
Portobello, . 685
Port of Menteith, 388
Portpatrick, 896
Portree, . 114
Portsoy, . 153
Premnay, . 234
Prestonkirk, 717
Prestonpans 718

Queensferry, 665

Raasay, . . 114
Rafford, . 140
Rankinston, 583
Rathen, . 235
Ratho, 698
hven 164
Rattray, . 389
Rayne, . 236
Reay, . 40
Redgorton, 390
Renfrew, . 575
Renton, . 494
Rerrick, . 879
Rescobie, . 317
Resolis, . 79
Rhynd, . 391
Rhynie, . 237
Riccarton, . 611
Roberton, . 802
Rogart, . 55
Rosehall, . 46
Rosemarkie, 80
Roseneath, . 502
Rosskeen, . 81
Rothes, . 141
Rothesay, . 558
Rothiemay, 165
Rothiemurchus, 96
Rousay and Egilshay, 24
Row, . . 503
Roxburgh, . 803
Rutherglen, 654
Ruthven, . 318
Ruthwell, . 846

Saddell, . 531
St Andrew (Dundee), 282
St Andrew (Edinburgh), 685
St Andrews (Orkney), 25
St Andrews-Lhanbryde, 142
St Andrews & St Leonards (Fife) 453
St Boswells, 804
St Clement, 282
St Cyrus, . 267
St Fergus, . 237
St George, . 685
St Giles, . 685
St Kilda, . 111
St Machar, . 168
St Madoes, 392
St Martins, 393
St Mary, . 282
St Monance (or Abercrombie), 454
St Mungo, . 847
St Nicholas, 168
St Ninians, 488
St Peter, . 282
St Quivox, . 578
St Rollox, . 644
St Vigeans, 272
Salen (Argyll), 548
Saline (Fife), 455
Salton, . 719
Sanday, . 26
Sandness, . 12
Sandsting and Aithsting, 9
Sandwick, . 27
Sandwick & Cuningsburgh, 3
Sanquhar, . 848
Savoch, . 237
Scone, . 394
Scoonie, . 456
Scourie, . 49
Seafield, . 167

Selkirk, . 778
Shapinshay, 28
Shettleston, 622
Shieldaig, . 58
Shiskine . 554
Shotts, . 655
Skelmorlie, 602
Skene, . 238
Skipness, . 531
Skirling, . 769
Slains, . 239
Slamannan, 489
Sleat, . . 115
Smailholm, 805
Small Isles, 116
Snizort, . 117
Sorbie, . 897
Sorn, . . 613
Southdean, 806
Southend, . 532
South Harris, 111
South Knapdale, 533
South Leith, 692
South Ronaldshay & Burray, 29
South Uist, 118
Southwick, 861
Speymouth, 143
Spott, . 720
Sprouston, . 807
Stair, . . 614
Stanley, . 393
Stennes . 17
Stenscholl, . 112
Stenton, . 721
Stevenston, 615
Stewarton, . 616
Stirling, . 490
Stitchell, . 808
Stobhill, . 698
Stobo, . 770
Stoer, . 44
Stonehouse, 656
Stoneykirk, 898
Stornoway, 88
Stow, . . 699
Stracathro, 320
Strachan, . 268
Strachur, . 534
Straiton, . 617
Stralachlan, 534
Stranraer, . 899
Strath. . 119
Strathblane, 491
Strathdon, . 240
Strathfillan, 394
Strathloch, 384
Strathmartin, 307
Strathmiglo, 457
Strathoykel, 71
Strathy, . 50
Strichen, . 241
Stromness, . 30
Stronsay, . 31
Sunart, . 505
Swinton, . 755
Symington (Ayr), . 618
Symington (Lanark), 657
Tain, . . 82
Tannadice, . 321
Tarbat, . 83
Tarbert, . 535
Tarbolton, . 619
Tarland, . 242
Tarves, . 243
Tealing, . 322
Temple, . 700
Tenandry, . 394
Terregles, . 880
Teviothead, 809
Thurso, . 41
Tibbermore, 395
Tillicoultry, 468
Tingwall, . 10
Tinwald, . 849
Tobermory, 549
Tomintoul, 160
Tongland, . 881
Tongue, . 56
Torosay, . 550
Torphichen, 671
Torryburn, 458
Torthorwald, 850
Tough, . 244
Towie, . 245
Tradeston, . 644
Tranent . 722
Traquair, . 771
Trinity-Gask, 396
Troon, . 590
Troqueer, . 882
Tulliallan, . 458
Tullynessle and Forbes, . 246
Tundergarth, 851
Turriff, . 247
Tweedsmuir, 772
Twynholm, 883
Tynron, . 852
Tyree (Argyll), 551
Tyrie (Aberd'n), 248
Udny, . 249
Uig, . . 89
Ulva, . . 544
Unst, . . 11
Uphall, . 672
Urquhart (Elgin), . 144
Urquhart (Inverness), . 107
Urquhart and Logie-Wester, 84
Urr, . . 884
Urray, . 85
Walkerburn, 762
Walls (Shetland), 12
Walls (Orkney), 32
Walston, . 658
Wamphray, 853
Wandell and Lamington, 659
Wanlockhead, 853
Waternish, 110
Waterside, . 586
Watten, . 42
Weem, . 398
Wemyss, . 459
West Calder, 701
Westerkirk, 854
West Kilbride, 620
West Linton, 773
Westray, . 33
Westruther, 756
Whalsay, . 7
Whalsay Skerries, 7
Whitburn, . 673
Whitekirk and Tynninghame, 723
Whiteness and Weisdale, 10
Whithorn, . 900
Whitsome, 757
Whittinghame, 724
Wick, . 43
Wigtown, . 901
Wilton, . 789
Windygates, 447
Wiston and Roberton, . 660
Woodside, . 168
Yarrow, . 779
Yell, . . 6
Yester (or Gifford), . 725
Yetholm, . 811
Ythan Wells, 249

EDINBURGH: PRINTED BY NEILL AND COMPANY LTD.
FOR HER MAJESTY'S STATIONERY OFFICE.

QUARTERLY RETURN

OF THE

BIRTHS, DEATHS, AND MARRIAGES

REGISTERED IN THE

DIVISIONS, COUNTIES, AND DISTRICTS

OF

SCOTLAND.

QUARTER ENDING 30th JUNE 1899.

PUBLISHED BY AUTHORITY OF THE REGISTRAR-GENERAL.

CLXXVIII.

EDINBURGH:
PRINTED FOR HER MAJESTY'S STATIONERY OFFICE,
BY NEILL & CO. LTD., OLD FISHMARKET CLOSE,
And Sold by
JOHN MENZIES & Co., 12 HANOVER STREET, EDINBURGH, and
90 WEST NILE STREET, GLASGOW.

1899.

REPORT.

During the quarter ending 30th June 1899, there were registered in Scotland 34,976 Births, 19,451 Deaths, and 8615 Marriages. From Table III. it will be observed that the Births and Marriages are above the average for the corresponding quarter of the previous ten years, and that the Deaths are below it.

Table I.—Births, Deaths, and Marriages in Scotland, its Groups of Districts and Divisions, during the Quarter ending 30th June 1899, with their Proportion to the Population; also the Illegitimate Births, and their Proportion to the Total Births.

	POPULATION.		TOTAL BIRTHS.			ILLEGITIMATE BIRTHS.			DEATHS.			MARRIAGES.		
	Census 1891.	Estimated to middle of 1899.	Number.	Per cent. to Pop.	One in every	Number.	Per cent. to Births.	One in every	Number.	Per cent. to Pop.	One in every	Number.	Per cent. to Pop.	One in every
SCOTLAND, ...	4025647	4281850	34976	3·28	31	2179	6·2	16·1	19451	1·82	55	8615	0·81	124
Principal Town Dists.,	1595624	1773301	15117	3·42	29	941	6·2	16·1	8394	1·90	53	4504	1·02	98
Large Town Districts,.	515516	575300	5018	3·50	29	243	4·8	20·7	2562	1·79	56	1109	0·77	129
Small Town Districts,..	834063	897265	7527	3·36	30	421	5·6	17·9	3899	1·74	57	1578	0·71	142
Mainland-Rural Dists.,	954735	914848	6731	2·95	34	536	8·0	12·6	4074	1·79	56	1351	0·59	169
Insular-Rural Districts	125709	121136	583	1·93	52	38	6·5	15·3	522	1·73	58	73	0·24	414
Northern Division	118237	113292	570	2·02	50	44	7·7	13·0	486	1·72	58	92	0·33	307
North-Western Do.	164262	162022	936	2·32	43	60	6·4	15·6	770	1·91	52	155	0·38	261
North-Eastern Do.	433199	444782	3624	3·27	31	391	10·8	9·3	1970	1·78	56	783	0·71	142
East-Midland Do.	630098	651365	4811	2·96	34	327	6·8	14·7	2832	1·74	57	1140	0·70	142
West-Midland Do.	313749	343220	2720	3·18	31	131	4·8	20·8	1444	1·69	59	556	0·65	154
South-Western Do.	1563097	1722736	16084	3·74	27	796	4·9	20·2	8343	1·94	51	4015	0·93	107
South-Eastern Do.	599213	646299	4913	3·05	32	294	6·0	16·7	2734	1·70	59	1517	0·94	106
Southern Do.	203792	198134	1318	2·67	37	136	10·3	9·7	872	1·77	57	357	0·72	138

BIRTHS.

34,976 Births were registered in Scotland during the quarter, being at the annual rate of 328 for every ten thousand of the estimated population, or 3·28 per cent.

In the Principal Town Districts the Birth-rate for every ten thousand persons was 342; in the Large Town Districts, 350; in the Small Town Districts, 336; in the Mainland-Rural Districts, 295; and in the Insular-Rural Districts, 193.

Wt. 2175.

The Birth-rate in Glasgow for every ten thousand persons was 356; in Greenock and in Perth, 355; in Aberdeen, 350; in Paisley, 332; in Leith, 328; in Dundee, 309; and in Edinburgh, 290.

Of the 34,976 Births, 2179, or 6·2 per cent., were illegitimate. In the Mainland-Rural Districts, 8·0 per cent. of the Births were illegitimate; in the Insular-Rural Districts, 6·5; in the Principal Town Districts, 6·2; in the Small Town Districts, 5·6; and in the Large Town Districts, 4·8.

A comparative statement of the rate of illegitimacy in the Divisions and Counties of Scotland will be found in Tables I. and II. The rate of illegitimacy, as will be seen from Table I., was highest in the North-Eastern and Southern Divisions; and from Table II. it will be seen that in only six of the Counties was the rate over 10 per cent.

Of the 34,976 Births, 17,833 were of males, and 17,143 of females, being at the rate of 104 males to every 100 females. 11,225 Births were registered during April, being at the rate of 374 daily; 12,403 during May, being at the rate of 400 daily; and 11,348 during June, or 378 daily.

TABLE II.—Percentage of the Illegitimate Births to the Total Births in the Counties of Scotland during the Quarter ending 30th June 1899.

Counties.	Per Cent.	Counties.	Per Cent.	Counties.	Per Cent.
Shetland	4·0	Forfar	7·8	Lanark	5·2
Orkney	8·1	Perth	8·4	Linlithgow	4·6
Caithness	10·8	Fife	5·4	Edinburgh	6·2
Sutherland	6·0	Kinross	9·1	Haddington	5·4
Ross & Cromarty	4·5	Clackmannan	1·3	Berwick	9·2
Inverness	8·0	Stirling	4·5	Peebles	3·3
Nairn	9·0	Dumbarton	3·8	Selkirk	5·3
Elgin	11·4	Argyll	7·9	Roxburgh	7·3
Banff	12·4	Bute	4·7	Dumfries	11·1
Aberdeen	19·9	Renfrew	4·0	Kirkcudbright	9·3
Kincardine	7·6	Ayr	4·4	Wigtown	14·7

DEATHS.

The Deaths of 19,451 persons were registered in Scotland during the quarter, being at the annual rate of 182 for every ten thousand of the estimated population, or 1·82 per cent.

The number of Deaths registered in England and Wales during the quarter was 131,529, being at the annual rate of 166 for every ten thousand of the estimated population, or 1·66 per cent.

The Death-rate in the Principal Town Districts for every ten thousand persons was 190; in the Large Town Districts and in the Mainland-Rural

Districts, 179; in the Small Town Districts, 174; and in the Insular-Rural Districts, 173.

TABLE III.—Number of Births, Deaths, and Marriages in Scotland and their Proportion to the Population, estimated to the middle of each year, during each Quarter of the Years 1889 to 1899 inclusive.

	1889.		1890.		1891.		1892.		1893.		1894.		1895.		1896.		1897.		1898.		Mean per cent. Ten Years.	1899.	
	No.	Per cent.	No.	Per cent.	No.	Per cent.	No.	Per cent.	No.	Per cent.	No.	Per cent.	No.	Per cent.	No.	Per cent.	No.	Per cent.	No.	Per cent.		No.	Per cent.
FIRST QUARTER.																							
Births,	29830	2·97	30124	2·96	31563	3·17	30311	2·99	31351	3·11	30776	3·03	31781	3·10	31033	2·98	31720	3·05	31640	3·02	3·04	30909	2·93
Deaths,	19609	1·95	23316	2·29	22471	2·26	22462	2·22	21009	2·08	20181	1·98	26119	2·55	18510	1·78	21996	2·11	20341	1·94	2·12	22866	2·17
Marriages,	6318	0·63	6687	0·66	6952	0·70	7257	0·72	6315	0·62	6391	0·63	6073	0·59	7046	0·68	7457	0·72	7293	0·70	0·66	7248	0·69
Mean Temperat.	38°·6		40°·1		38°·2		36°·3		39°·1		39°·2		33°·1		40°·8		38°·0		40°·2		38°·4	38°·4	
SECOND QUARTER.																							
Births,	32294	3·18	31789	3·09	33395	3·31	33195	3·28	33803	3·31	31685	3·08	33355	3·22	33745	3·24	33645	3·20	34444	3·25	3·22	34976	3·28
Deaths,	18213	1·79	19607	1·91	20804	2·07	18623	1·84	19588	1·92	17510	1·70	19991	1·93	17613	1·69	20127	1·91	20493	1·92	1·87	19451	1·82
Marriages,	6546	0·64	7079	0·69	7206	0·72	7168	0·71	6959	0·68	7139	0·69	7413	0·72	8004	0·77	8033	0·76	8162	0·77	0·71	8615	0·81
Mean Temperat.	51°·0		49°·5		47°·9		48°·4		52°·2		48°·6		50°·6		52°·1		47°·8		49°·2		49°·7	48°·9	
THIRD QUARTER.																							
Births,	30277	2·95	30300	2·92	30738	3·02	30424	2·97	31287	3·03	30015	2·89	31840	3·04	32052	3·05	32127	3·02	32810	3·06	2·99		
Deaths,	16787	1·63	16668	1·60	16809	1·65	15622	1·53	18638	1·81	15001	1·44	17498	1·67	16062	1·53	18039	1·70	18552	1·73	1·63		
Marriages,	6257	0·61	6480	0·62	6560	0·64	6684	0·65	6675	0·65	6480	0·62	7191	0·69	7493	0·71	7559	0·71	7906	0·74	0·66		
Mean Temperat.	54°·6		55°·4		55°·7		53°·5		56°·3		54°·9		56°·8		54°·7		56°·0		56°·6		55°·4		
FOURTH QUARTER.																							
Births,	30369	2·96	29317	2·82	30269	2·97	31081	3·03	30599	2·97	31861	3·06	29478	2·81	32323	3·07	31331	2·95	31985	2·99	2·96		
Deaths,	18594	1·81	19387	1·87	23464	2·30	18861	1·84	20406	1·98	18420	1·77	18256	1·74	18449	1·75	18899	1·78	19020	1·78	1·86		
Marriages,	7197	0·70	7195	0·69	7231	0·71	7528	0·74	7141	0·69	7551	0·73	7703	0·74	7713	0·73	7917	0·74	8735	0·82	0·73		
Mean Temperat.	42°·6		41°·5		41°·9		39°·6		42°·3		43°·0		40°·7		40°·4		43°·7		44°·8		42°·0		
YEAR. Population	3973305		4003132		4033180		4063451		4093959		4124691		4155654		4186849		4218279		4249946			4281850	
Births,	122770	3·09	121530	3·04	125965	3·12	125011	3·08	127040	3·10	124337	3·01	126454	3·04	129153	3·08	128823	3·05	130879	3·08	3·07		
Deaths,	73203	1·84	78978	1·97	83548	2·07	75568	1·86	79641	1·95	71112	1·72	81864	1·97	70634	1·69	79061	1·87	78406	1·84	1·88		
Marriages,	26318	0·66	27441	0·69	27949	0·69	28637	0·70	27090	0·66	27561	0·67	28380	0·68	30256	0·72	30966	0·73	32096	0·76	0·70		

The Death-rate for every ten thousand persons in Dundee was 198; in Glasgow, 197; in Aberdeen, 191; in Perth, 189; in Edinburgh, 182; in Paisley, 176; in Greenock, 170; and in Leith, 166.

Of the 19,451 Deaths, 9831 were of males, and 9620 of females. 6524 Deaths were registered during April, or 217 daily; 6767 during May, or 218 daily; and 6160 during June, or 205 daily.

MARRIAGES.

8615 Marriages were registered in Scotland during the quarter, being at the rate of 81 for every ten thousand of the estimated population, or 0·81 per cent.

Marriages occurred in the Principal Town Districts at the rate of 102 for every ten thousand persons; in the Large Town Districts at the rate of 77; in the Small Town Districts at the rate of 71; in the Mainland-Rural Districts at the rate of 59; and in the Insular-Rural Districts at the rate of 24.

In Edinburgh, the Marriage rate for every ten thousand persons was 117; in Glasgow, 110; in Perth, 107; in Greenock, 97; in Aberdeen, 96; in Dundee, 85; in Leith, 84; and in Paisley, 82.

2444 Marriages were registered during April, or 81 daily; 1228 during May, or 40 daily; and 4943 during June, or 165 daily.

INCREASE OF POPULATION AND EMIGRATION.

The Births for the quarter having numbered 34,976, and the Deaths 19,451, the natural increase of the population, not allowing for changes caused by emigration or immigration, amounted to 15,525. It is impossible to make any satisfactory estimate of the number of immigrants, but in regard to emigrants, it is found from the Returns furnished by the Board of Trade that the number of these for the quarter was 72,048, of whom 21,587 were English, 3966 Scottish, 19,639 Irish, 26,134 Foreign, and 722 whose nationality was not distinguished, but of whom 40 may be assumed to have been Scottish. If, then, 3966 + 40, the number of Scottish emigrants, be deducted from the number representing the excess of Births over Deaths, 11,519 appears to be the probable increase of the population during the quarter.

TABLE IV.—Births, Deaths, and Marriages, and their Proportion to the Population, in Eight of the Principal Towns of Scotland, during the Quarter ending 30th June 1899.

TOWNS.	Estimated Population at middle of 1899.	BIRTHS.		DEATHS.		MARRIAGES.	
		No.	Per Cent.	No.	Per Cent.	No.	Per Cent.
Glasgow.....	733903	6505	3·56	3601	1·97	2007	1·10
Edinburgh...	298927	2159	2·90	1356	1·82	874	1·17
Dundee.....	166072	1278	3·09	818	1·98	352	0·85
Aberdeen.....	142655	1244	3·50	681	1·91	341	0·96
Leith.....	77385	630	3·28	320	1·66	161	0·84
Paisley.....	76884	637	3·32	337	1·76	157	0·82
Greenock.....	60867	539	3·55	258	1·70	147	0·97
Perth.....	30721	272	3·55	145	1·89	82	1·07

DISEASES IN THE ABOVE PRINCIPAL TOWNS.

About 36 per cent. of the population of Scotland being resident in these towns, it is assumed that facts relating to them will be found to apply to a considerable extent to the whole country.

The total deaths in these towns amounted to 2560 during April, 2588 during May, and 2377 during June; and of these 104 in April, 125 in May, and 83 in June were from causes not specified or ill-defined.

Miasmatic Diseases caused 269 deaths in April, or 2·06 per thousand of the estimated population; 236 in May, or 1·75 per thousand; and 212 in June, or 1·62 per thousand.

Measles caused 91 deaths in April, or 0·70 per thousand of the estimated population; 85 in May, or 0·63 per thousand; and 73 in June, or 0·56 per thousand. Scarlet Fever caused 20 deaths in April, or 0·15 per thousand; 27 in May, or 0·20 per thousand; and 32 in June, or 0·25 per thousand. From Hooping-Cough there resulted 80 deaths in April, or 0·61 per thousand; 67 in May, or 0·50 per thousand; and 55 in June, or 0·42 per thousand. To Diphtheria were attributed 16 deaths in April, or 0·12 per thousand; 19 in May, or 0·14; and 24 in June, or 0·18. To Fevers were ascribed 17 deaths in April, or 0·13 per thousand; 13 in May, or 0·10; and 17 in June, or 0·13.

Diarrhœa and Dysentery caused 38 deaths in April, or 0·29 per thousand of estimated population; 38 in May, or 0·28 per thousand; and 41 in June, or 0·31 per thousand.

Venereal Diseases caused 6 deaths in April, 16 in May, and 11 in June.

To Intemperance were due 6 deaths in April, 9 in May, and 5 in June.

To Constitutional Diseases were ascribed 509 deaths in April, 567 in May, and 524 in June; and of these, 106 in April, 128 in May, and 99 in June were from Cancer; and from Phthisis, 246 in April, or 1·89 per thousand of estimated population; 278 in May, or 2·06 per thousand; and 261 in June, or 2·00 per thousand.

Developmental Diseases caused 194 deaths in April, 211 in May, and 194 in June.

To Diseases of the Nervous System were ascribed 292 deaths in April, 341 in May, and 330 in June.

Diseases of the Respiratory Organs caused 530 deaths in April, 448 in May, and 370 in June; and of these, 2 in April, 3 in May, and 1 in June were from Croup; 246 in April, 179 in May, and 149 in June were from Bronchitis; and 223 in April, 216 in May, and 193 in June from Pneumonia.

Diseases of the Digestive System caused 155 deaths in April, 136 in May, and 163 in June.

To Diseases of the Urinary System were ascribed 59 deaths in April, 65 in May, and 63 in June.

Parturition, or conditions in connection therewith (including Puerperal Fever), caused 22 deaths in April, 16 in May, and 23 in June.

From Violent Causes there resulted 112 deaths in April, 108 in May, and 114 in June.

WEATHER.

The following remarks on the weather of the quarter are extracted from the Meteorological Returns which appear in the Registrar-General's Monthly Reports :—

April was characterised by an unusually low mean barometric pressure, with a monthly range considerably less than the average; a mean temperature nearly a degree under the average, and a mean daily range half a degree under the average; a low mean humidity; a mean rainfall, an inch in excess of the average, and falling on six days more than the average; a mean wind force greatly above the average, and, as regards direction of wind, N.E. and N.W. winds were three days more than the average.

May was characterised by a high mean barometric pressure, with a monthly range much above the average; an unusually low mean temperature, and a mean daily range about half a degree under the average; a mean humidity about the average; a very large rainfall, being the second largest yet recorded by the

Society, falling one day in excess of the average; and, as regards direction of wind, an excess above the average of three days of N.E. and three days of E. wind.

June was characterised by a high mean barometric pressure accompanied with a high monthly range; a very high mean temperature with a very high mean daily range; a mean humidity much under the average; a rather small rainfall, falling on three days fewer than the average; and a large excess of south-easterly winds, blowing with a force much less than the average of June.

The mean height of the barometric column, reduced to sea-level and 32° Fahr., was 29·735 inches in April, 30·020 inches in May, and 30·051 inches in June. The mean temperature for the quarter was 48°·9, being 0·8 below the average mean temperature for the quarter during the last ten years. The mean temperature during April was 43°·0; during May, 46°·3; and during June, 57°·4. The absolute highest temperature was 66°·0 in April, 76°·0 in May, and 85°·0 in June; the absolute lowest temperature being 12°·7 in April, 21°·0 in May, and 33°·3 in June. Rain fell on 21 days in April, on 14 days in May, and on 11 days in June; the mean depth being 3·87 inches in April, 3·29 inches in May, and 1·80 inches in June. Winds with an easterly point blew on 9 days in April, on 16 days in May, and on 10 days in June. Winds with a westerly point blew on 13 days in April, on 8 days in May, and on 12 days in June. Northerly winds blew on 11 days in April, on 10 days in May, and on 7 days in June. Southerly winds blew on 9 days in April, on 8 days in May, and on 9 days in June.

TABLE V.—Deaths from different Diseases during each Month of the Quarter

CAUSES OF DEATH.	Apr.	May	June.
ALL CAUSES - - - -	2560	2588	2377
I. SPECIFIC FEBRILE OR ZYMOTIC DISEASES -	335	305	290
II. PARASITIC DISEASES -	-	2	-
III. DIETETIC ,, -	11	10	7
IV. CONSTITUTIONAL ,, -	509	567	524
V. DEVELOPMENTAL ,, -	194	211	194
VI. LOCAL ,, -	1295	1260	1165
VII. VIOLENCE - - -	112	108	114
VIII. ILL-DEFINED AND NOT SPECIFIED CAUSES -	104	125	83
I.			
1. MIASMATIC DISEASES - -	269	236	212
2. DIARRHŒAL ,, - -	38	39	44
3. MALARIAL ,, - -	1	-	1
4. ZOOGENOUS ,, - -	-	-	-
5. VENEREAL ,, - -	6	16	11
6. SEPTIC ,, - -	21	14	22
II.			
PARASITIC DISEASES - -	-	2	-
III.			
DIETETIC DISEASES - - -	11	10	7
IV.			
CONSTITUTIONAL DISEASES -	509	567	524
V.			
DEVELOPMENTAL DISEASES -	194	211	194
VI.			
1. DISEASES OF NERVOUS SYSTEM -	292	341	330
2. ,, ORGANS OF SPECIAL SENSE - -	-	2	5
3. ,, CIRCULATORY SYSTEM	223	223	195
4. ,, RESPIRATORY SYSTEM	530	448	370
5. ,, DIGESTIVE SYSTEM -	155	136	163
6. ,, LYMPHATIC SYSTEM AND DUCTLESS GLANDS - -	4	3	6
7. ,, URINARY SYSTEM -	59	65	63
8. ,, REPRODUCTIVE SYSTEM :—			
(*a*) DISEASES OF ORGANS OF GENERATION -	10	7	15
(*b*) DISEASES OF PARTURITION - -	11	13	9
9 ,, ORGANS OF LOCOMOTION - - -	7	17	5
10. ,, INTEGUMENTARY SYSTEM - -	4	5	4

CAUSES OF DEATH.	Apr.	May	June.
VII.			
1. ACCIDENT OR NEGLIGENCE -	104	104	107
2. VIOLENCE OTHER THAN ACCIDENTAL - - - -	8	4	7
VIII.			
ILL-DEFINED AND NOT SPECIFIED CAUSES - - - -	104	125	83
MIASMATIC DISEASES.			
Small-pox { Vaccinated - -	-	-	-
Small-pox { Unvaccinated - -	-	-	-
Small-pox { No Statement - -	-	-	1
Chickenpox - - - - -	1	1	-
Measles - - - - -	91	85	73
Epidemic Rose Rash - - -	-	-	-
Scarlet Fever - - - -	20	27	32
Typhus - - - - -	2	1	2
Relapsing Fever - - - -	-	-	-
Influenza - - - - -	44	24	10
Hooping-Cough - - - -	80	67	55
Mumps - - - - -	-	-	-
Diphtheria - - - - -	16	19	24
Cerebro-spinal Fever - - -	-	1	-
Simple and Ill-defined Fever -	-	-	-
Enteric Fever - - - -	15	11	15
Other Miasmatic Diseases - -	-	-	-
DIARRHŒAL DISEASES.			
Simple Cholera - - - -	-	1	3
Diarrhœa, Dysentery - - -	38	38	41
MALARIAL DISEASES.			
Remittent Fever - - - -	-	-	-
Ague - - - - - -	1	-	1
ZOOGENOUS DISEASES.			
Hydrophobia - - - -	-	-	-
Glanders - - - - -	-	-	-
Splenic Fever - - - -	-	-	-
Cowpox and other Effects of Vaccination - - - -	-	-	-
VENEREAL DISEASES.			
Syphilis - - - -	5	11	10
Gonorrhœa, Stricture of Urethra -	1	5	1
SEPTIC DISEASES.			
Phagedæna - - - - -	-	-	-
Erysipelas - - - -	5	5	8
Pyæmia, Septicæmia - - -	5	6	6
Puerperal Fever - - - -	11	3	8

in Eight of the Principal Towns of Scotland ending 30th JUNE 1899.

CAUSES OF DEATH.	Apr.	May	June.
PARASITIC DISEASES.			
Thrush	-	2	-
Other Diseases from Veg. Parasites	-	-	-
Hydatid Disease	-	-	-
Other Dis. from Animal Parasites	-	-	-
DIETETIC DISEASES.			
Starvation, Want of Breast Milk	5	1	1
Scurvy	-	-	1
Intemp. { Chronic Alcoholism	5	6	4
Intemp. { Delirium Tremens	1	3	1
CONSTITUTIONAL DISEASES.			
Rheumatic Fever, Rheumatism of Heart	4	9	5
Rheumatism	9	3	5
Gout	-	-	-
Rickets	4	5	6
Cancer	106	128	99
Tabes Mesenterica	38	40	47
Tubercular Meningitis (Acute Hydrocephalus)	53	52	50
Phthisis	246	278	261
Other forms of Tuber. Scrofula	30	36	35
Purp., Hæmorrhagic Diathesis	3	1	2
Anæmia, Chl., Leucocythæmia	9	6	11
Diabetes Mellitus	7	9	3
Other Constitutional Diseases	-	-	-
DEVELOPMENTAL DISEASES.			
Premature Birth	84	101	96
Atelectasis	2	6	5
Cyanosis	-	1	-
Spina Bifida	4	5	4
Imperforate Anus	-	-	-
Cleft Palate, Harelip	-	1	-
Other Congenital Defects	5	3	5
Old Age	99	94	84
DISEASES OF NERVOUS SYSTEM.			
Inflammation of Brain or its Membranes	70	70	50
Apoplexy	89	121	128
Softening of Brain	4	7	2
Hemiplegia, Brain Paralysis	32	44	45
Paralysis Agitans	-	2	-
Insanity, General Par. of Insane	7	6	11
Chorea	1	1	-
Epilepsy	6	3	5
Convulsions	51	60	46
Laryngismus Stridulus	3	2	2
Idiopathic Tetanus	2	5	6
Paraplegia, Dis. of Spinal Cord	11	7	12
Other Diseases of Ner. System	16	13	23
DIS. OF ORGANS OF SPECIAL SENSE.			
Otitis, Otorrhœa	-	2	5
Epistaxis and Disease of Nose	-	-	-
Ophthalmia and Disease of Eye	-	-	-

CAUSES OF DEATH.	Apr.	May	June.
DISEASES OF CIRCULATORY SYSTEM.			
Endocarditis, Valvular Dis.	148	161	130
Pericarditis	1	6	2
Hypertrophy of Heart	7	6	7
Angina Pectoris	4	1	3
Syncope	43	33	40
Aneurism	7	5	2
Senile Gangrene	2	5	5
Embolism, Thrombosis	5	-	1
Phlebitis	2	2	1
Varicose Veins	-	-	1
Other Diseases of Cir. System	4	4	3
DISEASES OF RESPIRATORY SYSTEM.			
Laryngitis	7	8	1
Croup	2	3	1
Other Dis. of Larynx and Trachea	1	-	-
Emphysema, Asthma	8	5	4
Bronchitis	246	179	149
Pneumonia	223	216	193
Pleurisy	22	13	7
Other Diseases of Resp. System	21	24	15
DISEASES OF DIGESTIVE SYSTEM.			
Stomatitis	1	-	2
Dentition	16	11	20
Sore-throat, Quinsy	1	2	-
Dyspepsia	2	3	3
Hæmatemesis	2	1	1
Melæna	2	1	2
Diseases of Stomach	28	26	23
Enteritis	33	29	41
Ulceration of Intestine	-	1	2
Ileus, Obstruction of Intestine	7	15	10
Stricture or Strang. of Intestine	1	1	-
Intussusception of Intestine	1	3	4
Hernia	5	2	8
Fistula	-	1	-
Peritonitis	26	20	21
Ascites	1	-	1
Gallstones	1	-	1
Cirrhosis of Liver	5	5	5
Other Diseases of Liver	16	9	15
Other Dis. of Digestive System	7	6	4
DIS. OF LYMPHATIC SYSTEM AND DUCTLESS GLANDS.			
Diseases of Spleen	1	-	2
Diseases of Lymphatics	1	3	3
Diseases of Thyroid Body	1	-	-
Diseases of Suprarenal Capsules	1	-	1
DISEASES OF URINARY SYSTEM.			
Acute Nephritis	15	14	16
Bright's Disease	27	29	27
Uræmia	-	1	3
Suppression of Urine	1	1	-
Calculus	-	2	2
Hæmaturia	-	-	1
Diseases of Bladder and of Prostate	11	12	7
Other Diseases of Urinary System	5	6	7

Deaths from Different Diseases—*continued.*

CAUSES OF DEATH.	Apr.	May.	June.
Diseases of Organs of Generation.			
Ovarian Disease	3	2	7
Diseases of Uterus and Vagina	5	2	6
Disorders of Menstruation	-	-	-
Pelvic Abscess	2	2	1
Perineal Abscess	-	-	-
Diseases of Testes, Penis, Scrotum, &c.	-	1	1
Diseases of Parturition.			
Abortion, Miscarriage	-	-	-
Puerperal Mania	-	-	-
Puerperal Convulsions	2	4	1
Placenta Prævia, Flooding	5	5	4
Phlegmasia Dolens	1	-	-
Other Accidents of Childbirth	3	4	4
Diseases of Organs of Locomotion.			
Caries, Necrosis	4	7	1
Arthritis, Ostitis, Periostitis	-	1	-
Other Dis. of Organs of Locomotion	3	9	4
Diseases of Integumentary System.			
Carbuncle	-	-	1
Phlegmon, Cellulitis	-	1	3
Lupus	-	-	-
Ulcer, Bedsore	2	1	-
Eczema	2	1	-
Pemphigus	-	1	-
Other Dis. of Integumentary System	-	1	-

CAUSES OF DEATH.	Apr.	May.	June.
Accident or Negligence.			
Mines and Quarries: Coal Mines	-	-	-
Mines and Quarries: Other Mines	-	-	-
Mines and Quarries: Quarries	-	-	-
Vehicles and Horses: Railways	2	3	5
Vehicles and Horses: Vehicles other than R'wys.	2	1	2
Vehicles and Horses: Horses	-	-	-
Ships, Boats, Docks (ex. Drowning)	-	-	-
Building Operations	-	-	-
Machinery	-	-	-
Weapons and Implements	-	-	2
Burns, Scalds: Conflagrations	-	-	-
Burns, Scalds: Other Burns & Scalds	12	16	13
Burns, Scalds: Explosions	-	-	-
Poisons, Poisonous Vapours	10	6	10
Drowning	17	9	8
Suffocation: In Bed	11	12	10
Suffocation: Otherwise	7	8	6
Falls	6	5	-
Weather Agencies	-	-	1
Fractures (not stated)	22	30	33
Otherwise, or Not Stated	15	14	17
Violence other than Accidental.			
Homicide	-	-	-
Suicide	8	4	7
Execution	-	-	-
Ill-defined and Not Specified Causes.			
Dropsy	9	1	-
Debility, Atrophy, Inanition	73	99	60
Mortification	-	-	-
Tumour	-	-	-
Abscess	-	4	1
Hæmorrhage	2	3	3
Sudden (Cause unascertained)	3	8	10
Other ill-defined and not specified Causes	17	10	9

BIRTHS, DEATHS, AND MARRIAGES

REGISTERED IN

SCOTLAND

DURING EACH MONTH

OF THE

QUARTER ending 30th JUNE 1899.

BIRTHS, DEATHS, AND MARRIAGES

REGISTERED IN SCOTLAND DURING

EACH MONTH of the QUARTER ending 30th JUNE 1899.

No. of Div. etc.		POPULATION.		BIRTHS.								DEATHS.						MARRIAGES.				No. of Div. etc.
		Census 1881	Census 1891	Apr.	May	Jun.	Total	Males	Fem.	Legit.	Illegit.	Apr.	May	Jun.	Total	Males	Fem.	Apr.	May	Jun.	Total	
	SCOTLAND, - -	3,735,573	4,025,647	11225	12403	11348	34976	17833	17143	32797	2179	6524	6767	6160	19451	9831	9620	2444	1228	4943	8615	
	GROUPS OF DISTRICTS.																					
1	PRINCIPAL TOWN, -	1,407,590	1,595,624	4790	5423	4904	15117	7707	7410	14176	941	2828	2889	2677	8394	4328	4066	1321	721	2462	4504	1
2	LARGE TOWN, - -	446,779	515,516	1604	1783	1631	5018	2588	2430	4775	243	803	928	831	2562	1286	1276	290	164	655	1109	2
3	SMALL TOWN, - -	755,724	834,063	2380	2657	2490	7527	3824	3703	7106	421	1287	1365	1247	3899	1903	1996	463	188	927	1578	3
4	MAINLAND-RURAL, -	995,315	954,735	2253	2350	2128	6731	3415	3316	6195	536	1422	1414	1238	4074	2073	2001	338	146	867	1351	4
5	INSULAR-RURAL, - -	130,165	125,709	198	190	195	583	299	284	545	38	184	171	167	522	241	281	32	9	32	73	5
	REGISTRATION DIVISIONS.																					
I.	NORTHERN, - - -	123,984	118,237	191	201	178	570	290	280	526	44	168	173	145	486	223	263	36	17	39	92	I.
II.	NORTH-WESTERN, - -	166,279	164,262	320	294	322	936	504	432	876	60	276	258	236	770	380	390	58	19	78	155	II.
III.	NORTH-EASTERN, - -	417,862	433,199	1163	1312	1149	3624	1859	1765	3233	391	720	649	601	1970	991	979	154	130	499	783	III.
IV.	EAST-MIDLAND, - -	603,487	630,098	1510	1713	1588	4811	2455	2356	4484	327	971	982	879	2832	1381	1451	344	129	667	1140	IV.
V.	WEST-MIDLAND, - -	282,382	313,749	882	942	896	2720	1420	1300	2589	131	465	511	468	1444	754	690	155	62	339	556	V.
VI.	SOUTH-WESTERN, - -	1,385,278	1,563,097	5138	5760	5186	16084	8215	7869	15288	796	2753	2926	2664	8343	4318	4025	1199	644	2172	4015	VI.
VII.	SOUTH-EASTERN, - -	546,208	599,213	1595	1733	1585	4913	2443	2470	4619	294	865	978	891	2734	1387	1347	398	194	925	1517	VII.
VIII.	SOUTHERN, - - -	210,093	203,792	426	448	444	1318	647	671	1182	136	306	290	276	872	397	475	100	33	224	357	VIII.
	REGISTRATION COUNTIES.																					
	I. NORTHERN DIVISION.																					
1	Shetland, - - - -	29,705	28,711	42	41	43	126	61	65	121	5	36	46	28	110	42	68	5	2	2	9	1
2	Orkney, - - - -	32,044	30,453	43	44	36	123	64	59	113	10	44	35	41	120	52	68	12	6	12	30	2
3	Caithness, - - - -	38,865	37,177	68	69	67	204	102	102	182	22	54	52	50	156	80	76	15	6	17	38	3
4	Sutherland, - - - -	23,370	21,896	38	47	32	117	63	54	110	7	34	40	26	100	49	51	4	3	8	15	4

	II. North-Western Division.																						
5	Ross and Cromarty,	79,551	78,727	144	133	145	422	235	187	403	19	129	119	113	361	188	173	24	7	32	63	5	
6	Inverness,	86,728	85,535	176	161	177	514	269	245	473	41	147	139	123	409	192	217	34	12	46	92	6	
	III. North-Eastern Division.																						
7	Nairn,	8,824	8,516	21	20	26	67	34	33	61	6	13	12	13	38	19	19	2	0	12	14	7	
8	Elgin (or Moray),	43,542	43,175	92	113	111	316	161	155	280	36	66	75	69	210	110	100	9	6	42	57	8	
9	Banff,	60,267	61,980	152	157	152	461	239	222	404	57	97	103	71	271	132	139	18	12	40	70	9	
10	Aberdeen,	270,934	284,036	789	914	763	2466	1269	1197	2198	268	483	399	395	1277	636	641	112	106	365	583	10	
11	Kincardine,	34,295	35,492	109	108	97	314	156	158	290	24	61	60	53	174	94	80	13	6	40	59	11	
	IV. East-Midland Division.																						
12	Forfar,	266,292	277,735	643	755	677	2075	1075	1000	1913	162	459	445	416	1320	648	672	180	69	315	564	12	
13	Perth,	124,788	122,185	272	276	290	838	418	420	768	70	167	171	144	482	226	256	58	19	104	181	13	
14	Fife,	174,966	190,365	519	574	532	1625	820	805	1537	88	285	311	259	855	413	442	89	40	216	345	14	
15	Kinross,	7,276	6,673	13	20	11	44	21	23	40	4	8	11	14	33	16	17	4	0	6	10	15	
16	Clackmannan,	30,165	33,140	63	88	78	229	121	108	226	3	52	44	46	142	78	64	13	1	26	40	16	
	V. West-Midland Division.																						
17	Stirling,	105,782	118,021	369	427	409	1205	631	574	1151	54	180	204	192	576	311	265	66	30	184	280	17	
18	Dumbarton,	78,182	98,014	304	346	327	977	502	475	940	37	120	156	139	415	232	183	49	24	98	171	18	
19	Argyll,	80,761	79,310	182	141	130	453	234	219	417	36	140	116	100	356	162	194	28	5	44	77	19	
20	Bute,	17,657	18,404	27	28	30	85	53	32	81	4	25	35	37	97	49	48	12	3	13	28	20	
	VI. South-Western Division.																						
21	Renfrew,	225,496	245,067	697	830	730	2257	1153	1104	2166	91	372	398	407	1177	578	599	170	82	260	512	21	
22	Ayr,	217,607	226,386	667	737	654	2058	1061	997	1967	91	374	410	378	1162	574	588	153	47	273	473	22	
23	Lanark,	942,175	1,091,644	3774	4193	3802	11769	6001	5768	11155	614	2007	2118	1879	6004	3166	2838	876	515	1639	3030	23	
	VII. South-Eastern Division.																						
24	Linlithgow,	44,089	53,532	190	237	182	609	284	325	581	28	70	94	77	241	124	117	29	7	52	88	24	
25	Edinburgh,	388,755	433,552	1170	1241	1197	3608	1812	1796	3385	223	670	730	681	2081	1060	1021	301	162	754	1217	25	
26	Haddington,	38,357	37,377	90	112	74	276	136	140	261	15	47	50	50	147	70	77	23	11	41	75	26	
27	Berwick,	35,260	32,290	64	69	63	196	96	100	178	18	40	47	35	122	58	64	24	4	37	65	27	
28	Peebles,	13,772	14,722	35	28	28	91	49	42	88	3	14	20	19	53	29	24	8	1	11	20	28	
29	Selkirk,	25,975	27,740	46	46	41	133	66	67	126	7	24	37	29	90	46	44	13	9	30	52	29	
	VIII. Southern Division.																						
30	Roxburgh,	53,188	53,500	128	109	107	344	176	168	319	25	68	63	71	202	92	110	34	10	54	98	30	
31	Dumfries,	76,171	74,249	146	157	158	461	239	222	410	51	109	128	84	321	154	167	34	10	89	133	31	
32	Kirkcudbright,	42,286	40,163	77	102	102	281	123	158	255	26	77	53	65	195	91	104	10	9	55	74	32	
33	Wigtown,	38,448	35,880	75	80	77	232	109	123	198	34	52	46	56	154	60	94	22	4	26	52	33	

No. of Dist.	REGISTRATION DISTRICTS.	POPULATION.		BIRTHS.								DEATHS.						MARRIAGES.				No. of Dist.
		Census 1881	Census 1891	Apr.	May	Jun.	Total	Males	Fem.	Legit.	Illegit	Apr.	May	Jun.	Total	Mal	Fem	Apr.	May	Jun.	Tot	
	I. NORTHERN DIVISION.																					
	1. SHETLAND.																					
1	Bressay, - - - -	850	802	1	0	0	1	0	1	1	0	0	2	1	3	2	1	0	0	0	0	1
	(1 (2) Burra and Quarff, now 5 (2) *infra*.)																					
2	Delting, - - -	1654	1512	2	3	1	6	3	3	6	0	3	3	0	6	2	4	0	1	0	1	2
3	Dunrossness, etc.—(1) Dunrossness,	1604	1415	3	3	3	9	5	4	9	0	2	2	3	7	4	3	0	0	0	0	3
	(2) Sandwick & Cunningsburgh,	2308	2114	1	6	2	9	2	7	9	0	5	6	1	12	6	6	0	0	0	0	
	(3) Fair Isle, - - -	214	223	0	0	1	1	1	0	1	0	0	1	0	1	0	1	0	0	0	0	
4	Fetlar,‡ - - -	431	363	1	1	1	3	2	1	3	0	0	0	0	0	0	0	0	0	1	1	4
	(4 (2) North Yell, now 6 (2) *infra*).																					
5	LERWICK—(1) LERWICK, - -	4995	5013	8	5	8	21	15	6	20	1	4	13	10	27	10	17	3	1	0	4	5
	(2) Burra Isles, -	695	744	3	0	2	5	2	3	5	0	0	1	1	2	1	1	0	0	0	0	
6	Yell—(1) Mid and South Yell, -	1708	1798	3	3	3	9	5	4	9	0	2	3	1	6	3	3	0	0	0	0	6
	(2) North Yell, - -	821	713	1	2	1	4	1	3	4	0	2	0	2	4	2	2	0	0	0	0	
7	Nesting, etc.—(1) Nesting, -	816	776	1	1	2	4	2	2	3	1	0	2	1	3	1	2	0	0	0	0	7
	(2) Lunnasting, -	783	719	0	1	0	1	1	0	1	0	1	1	0	2	2	0	0	0	0	0	
	(3) Whalsay, -	870	927	1	3	0	4	0	4	4	0	2	0	2	4	1	3	1	0	0	1	
	(4) Whalsay Skerries,	157	167	0	0	0	0	0	0	0	0	0	0	0	0	0	0	0	0	0	0	
8	Northmavine, - - -	2269	2197	5	4	4	13	6	7	12	1	1	3	0	4	2	2	1	0	0	1	8
9	Sandsting and Aithsting, - -	2702	2562	1	1	2	4	1	3	3	1	4	1	2	7	2	5	0	0	1	1	9
10	Tingwall, etc.—(1) Tingwall, -	1484	1515	3	3	4	10	4	6	10	0	3	0	1	4	0	4	0	0	0	0	10
	(2) Whiteness & Weisdale,	901	814	2	1	1	4	1	3	4	0	1	1	0	2	1	1	0	0	0	0	
11	Unst, - - - -	2181	2280	5	1	8	14	6	8	13	1	3	5	2	10	2	8	0	0	0	0	11
12	Walls, etc.—(1) Walls, - -	1166	1062	0	1	0	1	1	0	1	0	2	1	1	4	1	3	0	0	0	0	12
	(2) Sandness, -	575	512	1	0	0	1	1	0	1	0	1	1	0	2	0	2	0	0	0	0	
	(3) Papa-Stour, -	254	244	0	1	0	1	1	0	1	0	0	0	0	0	0	0	0	0	0	0	
	(4) Foula, - -	267	239	0	1	0	1	1	0	1	0	0	0	0	0	0	0	0	0	0	0	
	2. ORKNEY.																					
* 13	Birsay, - - - -	1581	1524	1	0	1	2	1	1	2	0	5	0	2	7	1	6	0	1	0	1	13
* 14	Deerness, - - - -	867	844	2	1	1	4	1	3	3	1	2	3	1	6	3	3	0	1	1	2	14
15	Eday and Pharay, - - -	802	705	0	0	0	0	0	0	0	0	2	2	4	8	3	5	0	0	0	0	15
16	Evie and Rendall, - - -	1351	1233	1	2	1	4	4	0	4	0	0	1	1	2	2	0	0	0	0	0	16
17	Firth—(1) Firth, - - -	713	731	0	0	0	0	0	0	0	0	4	3	0	7	1	6	1	0	0	1	17
	(2) Stennes, - -	649	594	0	3	1	4	2	2	4	0	0	0	0	0	0	0	0	1	1	2	
* 18	Harray, - - - -	745	735	0	1	0	1	0	1	1	0	2	0	2	4	1	3	0	0	0	0	18
19	Holm and Paplay, - - -	1090	950	1	1	1	3	2	1	3	0	4	2	2	8	2	6	0	0	0	0	19
20	Hoy and Græmsay, - -	603	537	2	3	0	5	3	2	4	1	0	0	0	0	0	0	0	0	0	0	20
21	KIRKWALL AND ST. OLA, -	4801	4755	11	5	7	23	14	9	21	2	9	6	8	23	8	15	1	1	5	7	21
* 22	North Ronaldshay, - -	547	501	1	1	0	2	0	2	2	0	0	0	0	0	0	0	0	0	0	0	22

23	Orphir,	1015	1001	0	1	0	1	1	0	0	1	2	0	0	2	2	0	0	0	0	0	23
24	Rousay and Egilshay,	1118	988	1	1	2	4	4	0	4	0	1	1	1	3	1	2	1	0	1	2	24
† 25	St Andrews,	828	763	3	1	0	4	1	3	4	0	1	1	0	2	1	1	1	0	0	1	25
* 26	Sanday,	2082	1929	4	0	3	7	4	3	7	0	2	0	4	6	3	3	0	1	1	2	26
27	Sandwick,	1198	1109	0	1	1	2	2	0	1	1	1	0	0	1	0	1	0	0	0	0	27
28	Shapinshay,	974	903	2	0	1	3	1	2	3	0	1	0	4	5	2	3	0	0	2	2	28
29	South Ronaldshay and Burray,	3314	3059	4	7	4	15	6	9	15	0	2	2	2	0	1	5	0	0	0	0	29
30	Stromness,	2410	2333	3	6	3	12	3	9	10	2	1	4	3	8	7	1	4	1	1	6	30
31	Stronsay,	1305	1309	4	4	6	14	8	6	13	1	1	3	3	7	7	0	0	0	0	0	31
32	Walls, etc.—(1) Walls,	1013	1006	0	3	0	3	1	2	3	0	2	5	1	8	5	3	2	0	0	2	32
	(2) Flotta,	493	499	0	1	0	1	1	0	1	0	0	0	0	0	0	0	0	0	0	0	
33	Westray, etc.—(1) Westray,	2200	2108	3	2	4	9	5	4	8	1	0	1	3	4	0	4	1	0	0	1	33
	(2) Papa-Westray,	345	337	0	0	0	0	0	0	0	0	2	1	0	3	2	1	1	0	0	1	
	3. CAITHNESS.																					
34	Bower,	1608	1506	1	3	2	6	3	3	6	0	3	2	1	6	5	1	1	1	1	3	34
† 35	Canisbay,	2373	2168	1	5	6	12	6	6	11	1	2	7	4	13	3	10	1	1	0	2	35
36	Dunnet,	1607	1488	2	1	2	5	3	2	5	0	1	0	4	5	3	2	0	0	1	1	36
37*a*	Halkirk,	2722	2577	3	4	7	14	3	11	13	1	5	4	1	10	7	3	2	0	0	2	37*a*
* 37*b*	Keiss,	1348	1266	3	6	2	11	8	3	9	2	1	3	1	5	2	3	0	0	1	1	37*b*
38	Latheron,	6675	5875	16	9	6	31	16	15	25	6	10	9	9	28	12	16	4	2	4	10	38
39	Olrig,	2002	1837	0	4	3	7	3	4	7	0	3	2	0	5	3	2	1	0	2	3	39
40	Reay,	1197	1182	2	0	0	2	0	2	2	0	1	1	3	5	4	1	0	1	0	1	40
41	THURSO,	6200	5825	10	11	13	34	14	20	30	4	4	5	10	19	8	11	0	0	3	3	41
42	Watten,	1406	1390	4	1	1	6	3	3	4	2	0	0	2	2	1	1	0	1	1	2	42
† 43	WICK,	11727	12063	26	25	25	76	43	33	70	6	24	19	15	58	32	26	6	0	4	10	43
	4. SUTHERLAND.																					
44	Assynt—(1) Kirkton,	498	400	0	0	0	0	0	0	0	0	0	1	0	1	0	1	0	0	0	0	44
	(2) Stoer,	2283	2151	5	2	3	10	6	4	10	0	4	4	2	10	5	5	0	0	0	0	
45	Clyne,	1812	1713	5	3	3	11	7	4	10	1	5	7	4	16	9	7	2	1	2	5	45
46	Creich—(1) Bonar,	1571	1436	4	4	0	8	5	3	8	0	0	3	2	5	2	3	0	0	2	2	46
	(2) Rosehall,	652	577	0	0	1	1	0	1	1	0	1	1	1	3	0	3	0	0	0	0	
47	DORNOCH,	2449	2331	7	4	4	15	10	5	14	1	3	2	4	9	5	4	0	1	2	3	47
48	Durness,	987	960	1	1	0	2	1	1	2	0	3	3	0	6	3	3	0	0	0	0	48
49	Eddrachillis—(1) Scourie,	605	511	0	3	0	3	1	2	2	1	0	1	0	1	0	1	0	0	1	1	49
	(2) Kinlochbervie,	920	898	0	1	1	2	0	2	2	0	1	1	0	2	1	1	0	0	0	0	
50	Farr—(1) Kirkton,	1140	1081	1	2	5	8	4	4	8	0	1	4	2	7	4	3	0	0	0	0	50
	(2) Strathy,	1784	1669	1	3	2	6	5	1	5	1	3	0	2	5	2	3	0	0	0	0	
51	Golspie,	1556	1451	4	5	2	11	5	6	10	1	2	2	0	4	1	3	0	0	1	1	51
52	Kildonan,	1942	1828	3	6	3	12	7	5	12	0	3	6	2	11	6	5	1	1	0	2	52
53	Lairg,	1355	1169	0	1	3	4	1	3	4	0	0	0	2	2	1	1	0	0	0	0	53
54	Loth,	584	528	2	0	0	2	1	1	2	0	2	0	1	3	0	3	0	0	0	0	54
55	Rogart,	1303	1268	2	2	1	5	3	2	4	1	2	2	2	6	4	2	0	0	0	0	55
56	Tongue,	1929	1925	3	10	4	17	7	10	16	1	4	3	2	9	6	3	1	0	0	1	56

N.B.—Districts containing Parliamentary and Royal Burghs are printed in capitals, thus—EDINBURGH. Districts containing Towns of 2000 Inhabitants and upwards are printed in small capitals, thus—CARLUKE.
An asterisk "*" is prefixed to those Districts which have different names from the Parishes in which they are situated, or which comprise more, or parts of more than one Parish. The component parts of these Districts will be found on page 45.
A dagger "†" is prefixed to those Districts which consist of only a part of the Civil Parish of the same name.
‡ Return not received. The numbers given are estimated from those for the corresponding quarter of the last three years.

No. of Dist.	REGISTRATION DISTRICTS.	POPULATION.		BIRTHS.								DEATHS.						MARRIAGES.				No. of Dist.
		Census 1881	Census 1891	Apr.	May	Jun.	Total	Males	Fem.	Legit.	Illegit.	Apr.	May	Jun.	Total	Mal	Fem	Apr.	May	Jun.	Tot.	
	II. NORTH-WESTERN DIVISION.																					
	5. ROSS AND CROMARTY.																					
	Mainland.																					
57	Alness,	1033	1039	1	4	2	7	4	3	6	1	0	2	0	2	1	1	1	0	0	1	57
* 58	Applecross—(1) Applecross,	958	890	1	1	1	3	0	3	3	0	2	3	1	6	2	4	0	0	0	0	58
	(2) Shieldaig,	1134	987	1	1	0	2	1	1	2	0	1	0	1	2	2	0	1	0	0	1	
59*a*	Avoch,	1691	1817	7	6	3	16	7	9	15	1	2	3	1	6	2	4	0	0	1	1	59*a*
* 59*b*	Carnoch,	296	249	0	0	0	0	0	0	0	0	0	3	0	3	1	2	0	0	0	0	59*b*
† 60	Contin—(1) Contin,	708	592	0	0	1	1	1	0	1	0	1	0	1	2	2	0	0	0	0	0	60
	(2) Kinlochluichart,	632	630	2	1	0	3	0	3	3	0	0	4	1	5	5	0	0	0	0	0	
61	CROMARTY,	2009	2007	4	4	5	13	7	6	13	0	2	1	0	3	3	0	0	0	1	1	61
62	DINGWALL,	2220	2576	8	5	4	17	7	10	17	0	4	1	4	9	7	2	2	0	6	8	62
63	Edderton,	789	642	1	2	0	3	2	1	3	0	4	2	0	6	1	5	0	0	0	0	63
64	Fearn,	2135	1900	4	3	3	10	6	4	9	1	4	3	3	10	6	4	1	0	0	1	64
65	Fodderty,	1880	1897	1	1	1	3	3	0	3	0	5	5	2	12	9	3	1	0	2	3	65
† 66	Gairloch—(1) Northern,	1461	1317	0	2	2	4	2	2	4	0	2	2	1	5	3	2	2	0	0	2	66
	(2) Southern,	3018	2773	2	4	6	12	7	5	12	0	1	4	6	11	5	6	0	0	0	0	
67	Glenshiel,	424	394	0	0	1	1	0	1	1	0	1	0	0	1	1	0	0	0	0	0	67
68	Killearnan,	1109	951	1	1	2	4	3	1	4	0	6	3	0	9	5	4	0	1	2	3	68
69	Kilmuir-Easter,	1146	1024	2	2	0	4	3	1	4	0	5	2	0	7	5	2	0	0	1	1	69
70	Kiltearn,	1182	1301	3	2	2	7	3	4	7	0	2	2	3	7	3	4	0	1	2	3	70
71*a*	Kincardine—(1) Kincardine,	1148	1078	0	3	3	6	2	4	6	0	0	2	4	6	1	5	0	0	1	1	71*a*
	(2) Strathoykel,	324	339	0	0	0	0	0	0	0	0	1	0	0	1	0	1	0	0	0	0	
71*b*	Kinlochluichart (now 60 (2) *supra*).																					71*b*
72	Kintail,	688	588	0	0	0	0	0	0	0	0	0	1	2	3	2	1	0	0	0	0	72
73	Knockbain,	1816	1667	3	1	4	8	3	5	8	0	3	0	6	9	5	4	1	1	1	3	73
74	Lochalsh,	2050	1868	5	5	1	11	6	5	10	1	3	2	4	9	4	5	0	1	1	2	74
75	Lochbroom—(1) Lochbroom,	3024	2836	1	4	5	10	5	5	9	1	3	4	5	12	4	8	0	0	1	1	75
	(2) Coigach,	1167	1074	2	0	0	2	2	0	2	0	2	0	0	2	2	0	0	0	0	0	
76	Lochcarron,	1718	1642	6	2	3	11	5	6	10	1	4	3	1	8	3	5	0	0	0	0	76
77	Logie-Easter,	827	870	0	1	2	3	2	1	2	1	1	2	3	6	2	4	0	0	1	1	77
78	Nigg,	1000	930	3	2	2	7	3	4	6	1	1	2	0	3	1	2	0	0	0	0	78
79	Resolis,	1424	1339	3	1	2	6	1	5	6	0	2	1	0	3	2	1	1	0	1	2	79
80	ROSEMARKIE,	1357	1343	1	5	5	11	6	5	10	1	2	6	6	14	6	8	0	0	2	2	80
81	Rosskeen,	3773	3480	7	8	11	26	15	11	26	0	4	3	2	9	4	5	0	0	3	3	81
82	TAIN,	3009	2818	7	2	4	13	9	4	13	0	5	7	6	18	7	11	2	0	0	2	82
83	Tarbat,	1878	1703	2	2	2	6	2	4	6	0	1	4	0	5	4	1	0	1	1	2	83
84	Urquhart and Logie-Wester,	2525	2328	4	5	1	10	8	2	8	2	5	1	5	11	5	6	0	0	1	1	84
†85	Urray,	2511	2248	3	2	2	7	4	3	7	0	5	2	3	10	5	5	3	0	3	6	85

	Insular.																					
†86*a*	Barvas,	5325	5699	8	10	15	33	24	9	33	0	5	7	11	23	15	8	2	0	0	2	86*a*
*86*b*	Carloway,	2974	2959	9	5	5	19	8	11	18	1	3	1	4	8	5	3	1	0	0	1	86*b*
*87	Lochs,	4543	4717	9	3	15	27	17	10	27	0	5	7	3	15	11	4	1	0	0	1	87
88	STORNOWAY,	10389	11799	31	27	26	84	53	31	77	7	27	23	21	71	34	37	5	2	1	8	88
†89	Uig,	2256	2416	2	6	4	12	4	8	12	0	5	1	3	9	3	6	0	0	0	0	89
	6. INVERNESS.																					
	Mainland.																					
90*a*	Abernethy and Kincardine,	1530	1354	0	1	2	3	2	1	3	0	2	2	0	4	0	4	1	0	0	1	90*a*
90*b*	Alvie,	707	656	1	0	1	2	1	1	2	0	2	1	0	3	1	2	0	0	0	0	90*b*
91	Ardersier,	2086	1914	5	7	3	15	9	6	13	2	3	2	1	6	4	2	0	0	0	0	91
92*a*	Boleskine, etc.—(1) Boleskine,	578	508	5	1	0	6	3	3	6	0	0	1	0	1	0	1	2	0	0	2	92*a*
	(2) Fort-Augustus or Abertarff,	873	930	2	0	0	2	0	2	2	0	0	1	4	5	4	1	1	0	0	1	
*92*b*	Cannich,	719	522	0	2	0	2	0	2	2	0	2	2	0	4	3	1	0	0	0	0	92*b*
93	Cromdale and Inverallan (now 128*b* *infra*).																					93
94	Croy and Dalcross,	1364	1225	3	1	2	6	5	1	5	1	1	5	3	9	7	2	0	0	3	3	94
95	Daviot and Dunlichty,	1252	1106	0	2	2	4	2	2	4	0	0	1	3	4	3	1	0	0	0	0	95
96*a*	Dores,	1145	923	1	4	1	6	1	5	6	0	2	1	0	3	3	0	0	0	0	0	96*a*
96*b*	Duthil, etc.—(1) Duthil,	1813	2165	3	3	4	10	5	5	9	1	5	4	1	10	4	6	0	0	2	2	96*b*
	(2) Rothiemurchus,	293	266	0	0	1	1	0	1	1	0	1	0	1	2	0	2	0	0	1	1	
97	Glenelg—(1) Glenelg,	658	644	1	1	0	2	1	1	2	0	0	2	0	2	0	2	0	0	0	0	97
	(2) Knoydart,	458	415	0	0	0	0	0	0	0	0	0	0	0	0	0	0	0	1	0	1	
	(3) North Morar,	485	444	0	1	3	4	3	1	4	0	1	0	1	2	1	1	0	0	0	0	
98	INVERNESS,	22070	24186	74	71	83	228	119	109	206	22	46	47	42	135	62	73	19	6	26	51	98
99	Kilmonivaig—(1) Glengarry,	553	501	4	1	0	5	2	3	4	1	2	0	0	2	0	2	0	0	0	0	99
	(2) Lochaber,	1375	1704	0	1	0	1	0	1	1	0	2	1	2	5	1	4	1	0	1	2	
†100	Kilmorack,	2128	1906	2	5	4	11	8	3	9	2	2	3	4	9	3	6	0	1	1	2	100
†101	Kiltarlity,	1821	1587	1	1	1	3	1	2	3	0	2	3	2	7	4	3	0	2	0	2	101
102	Kingussie and Insh,	1977	1941	6	6	4	16	12	4	16	0	4	1	2	7	1	6	2	0	0	2	102
103	Kirkhill,	1480	1307	5	3	3	11	4	7	11	0	5	1	0	6	4	2	0	0	1	1	103
104	Laggan,	927	857	2	0	3	5	1	4	4	1	0	1	0	1	0	1	0	0	0	0	104
105	Moy and Dalarossie,	803	730	2	0	0	2	0	2	2	0	0	1	2	3	2	1	0	0	0	0	105
106	Petty,	1531	1298	4	4	2	10	6	4	9	1	3	2	0	5	4	1	1	0	1	2	106
107	Urquhart, etc.—(1) Urquhart,	2013	1663	1	3	3	7	2	5	7	0	4	5	4	13	10	3	1	0	2	3	107
	(2) Glenmoriston,	425	377	0	1	1	2	1	1	1	1	0	1	1	2	0	2	0	0	0	0	
	Insular.																					
108	Barra,	2161	2365	5	2	4	11	5	6	11	0	8	3	3	14	5	9	0	0	0	0	108
109	Bracadale—(1) Bracadale,	382	386	0	0	1	1	1	0	1	0	0	0	1	1	1	0	0	0	0	0	109
	(2) Minginish,	547	534	1	2	0	3	3	0	3	0	4	0	2	6	1	5	0	0	0	0	
110	Duirinish—(1) Duirinish,	3313	3056	3	2	3	8	6	2	8	0	2	4	2	8	2	6	1	0	1	2	110
	(2) Waternish,	1006	877	0	0	3	3	3	0	3	0	1	0	1	2	1	1	0	0	0	0	
111	Harris—(1) North Harris,	2844	2981	13	1	7	21	12	9	19	2	2	8	4	14	5	9	1	0	0	1	111
	(2) South Harris,	1439	1468	4	2	1	7	2	5	6	1	2	0	2	4	2	2	0	1	0	1	
	(3) Bernera,	454	504	1	0	1	2	1	1	2	0	3	1	0	4	3	1	0	0	0	0	
	(4) St Kilda,§	77	71																			

§ The Returns from the remote Island of St Kilda are received with so much irregularity that they appear only in the Detailed Annual Reports.

No. of Dist.	REGISTRATION DISTRICTS.	POPULATION.		BIRTHS.								DEATHS.						MARRIAGES.				No. of Dist.
		Census 1881	Census 1891	Apr.	May	Jun.	Total	Males	Fem.	Legit.	Illegit.	Apr.	May	Jun.	Total	Mal	Fem.	Apr.	May	Jun.	Tot.	
	INVERNESS—*continued.*																					
*112	Kilmuir—(1) Kilmuir,	1265	1148	3	2	2	7	5	2	5	2	1	1	1	3	1	2	1	0	1	2	112
	(2) Stenscholl,	1314	1261	0	3	2	5	2	3	4	1	1	1	1	3	1	2	0	0	1	1	
113	North Uist,	4264	4187	9	5	5	19	10	9	18	1	5	10	3	18	9	9	1	1	0	2	113
114	Portree—(1) Portree,	2483	2506	2	6	5	13	7	6	13	0	6	6	9	21	9	12	0	0	1	1	114
	(2) Raasay,	708	670	1	0	1	2	2	0	2	0	1	0	2	3	2	1	0	0	0	0	
115	Sleat,	2051	1843	3	1	0	4	2	2	4	0	1	1	6	8	5	3	0	0	0	0	115
116	Small Isles,	550	436	1	0	1	2	1	1	2	0	4	2	2	8	5	3	0	0	0	0	116
†117	Snizort—(1) North,	731	665	2	0	1	3	3	0	3	0	2	0	1	3	2	1	0	0	0	0	117
	(2) South,	1372	1228	1	1	2	4	2	2	4	0	3	4	2	9	3	6	0	0	0	0	
118	South Uist—(1) Benbecula,	1781	1659	0	7	1	8	4	4	8	0	4	2	0	6	2	4	2	0	0	2	118
	(2) Howmore,	1968	1879	4	3	3	10	4	6	9	1	3	0	2	5	3	2	0	0	0	0	
	(3) Boisdale,	2329	2283	0	2	6	8	3	5	7	1	2	5	3	10	4	6	0	0	1	1	
119	Strath,	2625	2399	1	3	5	9	3	6	9	0	3	3	3	9	5	4	0	0	3	3	119
	III. NORTH-EASTERN DIVISION.																					
	7. NAIRN.																					
120	Ardclach,	1075	942	3	3	2	8	4	4	8	0	0	1	1	2	1	1	0	0	1	1	120
121	Auldearn,	1292	1315	4	1	1	6	5	1	6	0	0	0	1	1	0	1	0	0	2	2	121
122	Cawdor,	1067	1009	1	1	2	4	2	2	3	1	0	2	1	3	3	0	0	0	2	2	122
123	NAIRN,	5390	5250	13	15	21	49	23	26	44	5	13	9	10	32	15	17	2	0	7	9	123
	8. ELGIN (OR MORAY).																					
124	Abernethy and Kincardine (now 90*a supra*).																					124
125	Alves,	1117	1096	2	2	3	7	6	1	7	0	1	4	3	8	6	2	0	0	0	0	125
† 126	Bellie,	2047	1914	1	2	3	6	2	4	5	1	2	5	3	10	2	8	0	0	1	1	126
127	Birnie,	367	405	0	0	1	1	1	0	1	0	0	0	1	1	1	0	1	0	2	3	127
128*a*	Boharm (now 147*b infra*).																					128*a*
128*b*	Cromdale, etc.—																					128*b*
	(1) Cromdale and Advie,	1166	1016	2	2	0	4	2	2	4	0	1	2	1	4	3	1	1	0	0	1	
	(2) Inverallan,	2034	2010	7	5	4	16	7	9	14	2	4	1	5	10	5	5	1	0	2	3	
129	Dallas,	915	860	0	0	4	4	3	1	4	0	4	0	1	5	5	0	0	1	1	2	129
130	DRAINIE,	3991	3922	6	9	12	27	12	15	25	2	7	6	9	22	14	8	0	0	2	2	130
131	Duffus—(1) Burghead,	2076	2284	7	7	4	18	11	7	18	0	2	3	3	8	3	5	0	0	1	1	131
	(2) Duffus,	1909	2015	2	2	5	9	3	6	9	0	1	1	0	2	1	1	0	0	0	0	
132	Duthil, etc. (now 96*b supra*).																					132
133	Dyke,	1236	1044	2	2	3	7	2	5	7	0	0	0	2	2	1	1	0	0	0	0	133
134	Edinkillie,	1217	1032	0	1	3	4	1	3	4	0	1	0	1	2	0	2	0	0	2	2	134
*135	ELGIN,	9868	10473	30	32	28	90	38	52	76	14	15	17	21	53	28	25	2	4	21	27	135

†136	NEW SPYNIE,	544	542	1	3	3	7	4	3	5	2	1	5	3	9	3	6	0	0	0	0	136
137	FORRES,	4752	4801	6	16	5	27	11	16	23	4	11	9	2	22	9	13	3	0	4	7	137
138	Kinloss,	1072	958	0	3	5	8	7	1	8	0	0	4	1	5	2	3	0	0	0	0	138
139	Knockando,	1838	1712	6	9	6	21	16	5	15	6	5	1	3	9	5	4	0	0	2	2	139
140	Rafford,	1052	982	2	1	1	4	3	1	4	0	2	4	0	6	5	1	0	0	0	0	140
141	Rothes,	2201	2299	6	5	11	22	13	9	21	1	4	5	4	13	6	7	1	0	3	4	141
† 142	St Andrews-Lhanbryde,	1345	1277	4	4	3	11	7	4	11	0	1	3	2	6	5	1	0	0	0	0	142
143	Speymouth,	656	616	3	3	1	7	3	4	7	0	1	2	0	3	2	1	0	0	0	0	143
144	Urquhart—(1) Urquhart,	1187	1149	1	2	4	7	4	3	5	2	1	1	1	3	2	1	0	0	1	1	144
	(2) Garmouth,	952	768	4	3	2	9	5	4	7	2	2	2	3	7	2	5	0	1	0	1	
	9. BANFF.																					
145	Aberlour,	1794	2072	5	6	6	17	8	9	12	5	1	1	6	8	5	3	1	1	2	4	145
146	Alvah,	1459	1435	4	2	4	10	6	4	8	2	0	1	1	2	2	0	0	0	1	1	146
147*a*	BANFF,	5218	4763	15	12	9	36	18	18	28	8	9	7	4	20	9	11	0	2	2	4	147*a*
147*b*	Boharm,	1166	1266	2	3	1	6	3	3	6	0	1	2	1	4	2	2	0	0	0	0	147*b*
148	Botriphnie,	696	729	2	1	3	6	5	1	6	0	0	0	1	1	1	0	0	0	0	0	148
149*a*	Boyndie,	2004	2113	5	8	4	17	10	7	15	2	4	3	2	9	7	2	0	0	0	0	149*a*
149*b*	Cabrach,	682	646	2	1	2	5	2	3	3	2	1	3	0	4	1	3	1	0	0	1	149*b*
† 150	CULLEN,	2033	2100	6	6	7	19	10	9	19	0	0	3	0	3	0	3	1	0	1	2	150
151	Deskford,	849	745	2	0	1	3	1	2	3	0	0	0	1	1	1	0	0	0	0	0	151
* 152	Enzie,	2413	2460	9	9	3	21	12	9	17	4	4	2	2	8	5	3	0	0	1	1	152
153	FORDYCE—(1) Fordyce,	1976	1994	7	5	7	19	7	12	17	2	2	1	1	4	3	1	2	0	2	4	153
	(2) PORTSOY,	2313	2274	5	3	4	12	7	5	11	1	5	5	1	11	3	8	0	0	2	2	
154	Forglen,	744	714	1	1	0	2	0	2	2	0	0	0	0	0	0	0	0	1	0	1	154
155*a*	GAMRIE—(1) Gamrie,	2652	2839	3	10	9	22	10	12	19	3	6	6	4	16	6	10	2	0	1	3	155*a*
	(2) MACDUFF,	4104	4164	7	11	6	24	12	12	21	3	8	10	8	26	14	12	1	0	9	10	
* 155*b*	Glenrinnes,	401	374	0	2	0	2	1	1	2	0	1	0	1	2	2	0	0	0	0	0	155*b*
156	Grange,	1754	1685	3	4	4	11	5	6	10	1	1	2	1	4	1	3	0	1	2	3	156
157	Inveravon—(1) Inveravon,	952	842	0	1	1	2	1	1	1	1	4	1	1	6	3	3	0	0	1	1	157
	(2) Glenlivat,	1616	1477	2	4	3	9	5	4	8	1	6	7	1	14	9	5	0	0	2	2	
158	Inverkeithny,	909	826	2	1	0	3	0	3	1	2	0	2	0	2	1	1	0	1	0	1	158
159	KEITH,	6456	6704	13	16	12	41	20	21	35	6	10	9	10	29	15	14	3	1	4	8	159
160	Kirkmichael, etc.—(1) Kirkmichael,	387	348	1	0	0	1	1	0	1	0	3	0	0	3	0	3	0	0	0	0	160
	(2) Tomintoul,	686	695	1	2	0	3	3	0	2	1	1	11	1	13	6	7	0	1	0	1	
161	Marnoch,	3230	3006	7	3	11	21	13	8	16	5	3	5	6	14	10	4	2	1	3	6	161
† 162	Mortlach,	2651	2754	10	10	9	29	18	11	28	1	8	7	4	19	8	11	2	2	1	5	162
163	Ordiquhill,	714	684	3	1	1	5	2	3	5	0	3	1	0	4	3	1	1	0	1	2	163
† 164	RATHVEN,	7396	9095	22	28	31	81	40	41	75	6	13	10	12	35	13	22	2	1	2	5	164
165	Rothiemay,	1363	1291	1	4	1	6	2	4	5	1	0	1	1	2	0	2	0	0	1	1	165
166	St Fergus (now 237*c* *infra*).																					166
* 167	SEAFIELD,	1649	1885	12	3	13	28	17	11	28	0	3	3	1	7	2	5	0	0	2	2	167
	10. ABERDEEN.																					
† 168	ABERDEEN—(1) St Nicholas,	50525	51748	180	178	176	534	280	254	487	47	95	99	95	289	159	130	42	33	125	200	168
	(2) St Machar,	46029	61436	166	190	178	534	278	256	513	21	121	88	105	314	140	174	37	25	56	118	

No. of Dist.	REGISTRATION DISTRICTS.	POPULATION. Census 1881	POPULATION. Census 1891	BIRTHS. Apr.	BIRTHS. May	BIRTHS. Jun.	BIRTHS. Total	BIRTHS. Males	BIRTHS. Fem.	BIRTHS. Legit.	BIRTHS. Illegit.	DEATHS. Apr.	DEATHS. May	DEATHS. Jun.	DEATHS. Total	DEATHS. Mal	DEATHS. Fem	MARRIAGES. Apr.	MARRIAGES. May	MARRIAGES. Jun.	MARRIAGES. Tot	No. of Dist.
	ABERDEEN—*continued.*																					
	(3) Woodside,	5722	6108	12	34	16	62	33	29	57	5	19	7	4	30	13	17	2	6	6	14	
	(4) Old Aberdeen,	2800	2603	12	7	9	28	10	18	22	6	5	1	5	11	6	5	1	1	2	4	
† 169	Aberdour,	1830	1751	10	6	3	19	9	10	18	1	2	2	0	4	0	4	0	0	0	0	169
170	Aboyne,	1341	1403	1	3	0	4	2	2	3	1	3	3	1	7	4	3	0	1	0	1	170
171*a*	Alford,	1472	1402	7	7	7	21	10	11	19	2	2	3	3	8	7	1	0	0	1	1	171*a*
* 171*b*	Ardallie,	1258	1220	5	7	2	14	7	7	13	1	3	3	4	10	5	5	0	0	3	3	171*b*
172	Auchindoir,	1514	1374	6	4	1	11	6	5	9	2	0	2	0	2	1	1	0	0	2	2	172
† 173	Auchterless,	1948	1698	7	3	1	11	2	9	9	2	2	3	0	5	3	2	0	0	0	0	173
174	Belhelvie,	1850	1613	7	9	2	18	10	8	15	3	1	1	0	2	1	1	3	0	3	6	174
175	Birse,	1179	1154	1	3	4	8	4	4	8	0	1	3	1	5	2	3	1	1	1	3	175
176	Bourtie,	463	454	1	0	1	2	0	2	2	0	0	2	2	4	3	1	0	1	1	2	176
177	Cabrach (now 149*b supra*).																					177
178	Cairney,	1505	1399	2	4	3	9	8	1	8	1	3	0	0	3	1	2	0	0	0	0	178
179	Chapel of Garioch,	1923	1690	2	8	0	10	9	1	10	0	2	4	2	8	4	4	0	0	2	2	179
180	Clatt,	452	458	1	1	0	2	1	1	2	0	0	2	0	2	1	1	0	0	0	0	180
181	Cluny,	1277	1196	3	2	4	9	2	7	7	2	2	4	0	6	2	4	0	0	1	1	181
182	Coull,	783	746	0	2	0	2	1	1	2	0	1	1	1	3	3	0	0	0	0	0	182
183	Crathie, etc.,—(1) Braemar	859	835	1	2	1	4	4	0	4	0	2	1	1	4	3	1	0	0	2	2	183
	(2) Crathie	752	699	0	1	4	5	2	3	5	0	0	0	0	0	0	0	0	0	0	0	
†184	Crimond,	815	808	3	3	3	9	1	8	9	0	1	1	0	2	0	2	0	2	2	4	184
†185	Cruden,	2997	3154	8	7	7	22	13	9	20	2	4	0	2	6	3	3	0	0	4	4	185
186	Culsamond,	828	791	0	1	0	1	1	0	1	0	1	2	1	4	4	0	0	0	0	0	186
187	Daviot,	515	520	3	2	2	7	5	2	6	1	1	1	2	4	4	0	0	0	0	0	187
188	Drumblade,	943	956	4	1	1	6	3	3	5	1	1	1	1	3	3	0	0	0	2	2	188
189	Drumoak,	930	869	1	1	1	3	2	1	3	0	0	0	0	0	0	0	0	0	0	0	189
190	Dyce,	1162	1343	4	7	2	13	6	7	13	0	2	3	1	6	4	2	0	0	0	0	190
191	Echt,	1297	1207	2	3	2	7	5	2	5	2	0	0	1	1	1	0	1	1	1	3	191
†192	Ellon,	3016	3194	8	12	12	32	14	18	32	0	4	3	4	11	6	5	0	1	4	5	192
193	Fintray,	1032	999	3	0	2	5	3	2	4	1	1	1	1	3	3	0	0	0	0	0	193
†194	Forgue,	1303	1258	6	5	4	15	5	10	11	4	0	1	0	1	1	0	1	0	0	1	194
195	Foveran,	2042	1945	2	4	4	10	3	7	9	1	3	2	2	7	4	3	0	0	1	1	195
196	FRASERBURGH,	7280	8092	18	31	31	80	41	39	72	8	14	12	11	37	19	18	0	4	5	9	196
†197	Fyvie,	3317	3050	4	10	7	21	13	8	18	3	3	2	4	9	5	4	0	1	4	5	197
198	Gartly,	890	928	1	3	1	5	2	3	4	1	3	0	0	3	2	1	0	0	0	0	198
199	Glass,	1020	964	1	1	0	2	2	0	2	0	4	0	0	4	2	2	1	0	1	2	199
200	Glenbucket,	506	408	0	0	2	2	2	0	2	0	0	0	0	0	0	0	0	0	0	0	200
†201	Glenmuick, Tullich, and Glengairn,	1946	2152	2	5	7	14	10	4	13	1	3	1	3	7	2	5	0	1	5	6	201

202	HUNTLY,	4388	4583	13	14	10	37	19	18	27	10	5	2	5	12	7	5	2	1	8	11	202
203	Insch,	1536	1384	4	3	4	11	5	6	10	1	3	1	1	5	1	4	0	2	3	5	203
204	INVERURIE,	3038	2954	12	6	9	27	11	16	24	3	8	10	5	23	9	14	1	1	10	12	204
205	Keig,	776	748	1	1	1	3	3	0	3	0	0	1	1	2	1	1	0	0	1	1	205
206	Keith-hall,	880	822	2	2	4	8	4	4	7	1	0	0	2	2	1	1	0	0	1	1	206
207	Kemnay,	1636	1799	3	9	3	15	5	10	13	2	2	3	4	9	6	3	0	0	4	4	207
208	Kildrummy,	656	569	0	2	1	3	1	2	3	0	0	1	0	1	0	1	0	0	1	1	208
209	Kincardine O'Neil,	1931	1830	4	4	1	9	2	7	8	1	6	3	0	9	5	4	2	0	1	3	209
210*a*	King-Edward—(1) King-Edward,	1061	982	1	1	1	3	0	3	3	0	2	2	2	6	4	2	0	0	1	1	210*a*
	(2) New Byth,	1904	1732	5	6	3	14	7	7	7	7	6	5	1	12	5	7	0	0	3	3	
*210*b*	Kininmonth,	1116	1004	3	3	3	9	8	1	6	3	0	1	1	2	1	1	0	0	0	0	210*b*
211	Kinnellar,	580	580	1	3	0	4	3	1	4	0	1	2	0	3	0	3	0	0	0	0	211
212	Kinnethmont,	999	932	4	1	2	7	5	2	6	1	2	2	1	5	2	3	0	0	1	1	212
213	KINTORE,	2327	2409	6	8	1	15	8	7	14	1	5	5	8	18	8	10	0	0	3	3	213
214	Leochel-Cushnie,	1217	1146	1	1	2	4	0	4	4	0	0	0	1	1	0	1	0	0	2	2	214
215	Leslie,	523	461	3	1	3	7	3	4	6	1	1	0	0	1	0	1	0	0	0	0	215
216	Logie-Buchan,	767	763	5	2	2	9	4	5	7	2	1	1	0	2	2	0	0	0	2	2	216
* 217	Logie-Coldstone and Cromar,	1200	1085	4	4	0	8	4	4	8	0	0	2	1	3	1	2	0	0	2	2	217
† 218	Longside,	3146	2966	8	15	4	27	17	10	23	4	3	2	4	9	5	4	0	1	6	7	218
† 219	Lonmay,	1767	1710	3	5	2	10	5	5	9	1	3	1	3	7	5	2	0	0	0	0	219
220	Lumphanan,	1130	992	1	1	0	2	2	0	2	0	0	1	0	1	1	0	0	1	3	4	220
221	Methlic,	2018	1905	8	8	2	18	11	7	12	6	4	2	5	11	7	4	0	2	3	5	221
222*a*	Midmar,	1062	1081	2	3	5	10	1	9	8	2	2	0	0	2	0	2	1	1	0	2	222*a*
* 222*b*	Millbrex,	1406	1291	6	1	1	8	4	4	6	2	1	0	7	8	4	4	0	0	2	2	222*b*
† 223	Monquhitter,	2474	2220	9	6	3	18	9	9	14	4	4	5	3	12	6	6	0	1	4	5	223
224	Monymusk,	1155	1025	6	4	4	14	4	10	14	0	3	0	1	4	4	0	0	0	1	1	224
† 225	New Deer,	4097	3732	8	11	8	27	9	18	19	8	9	4	6	19	11	8	3	1	5	9	225
226	NEWHILLS,	5480	5526	17	20	13	50	31	19	47	3	7	6	6	19	9	10	2	0	4	6	226
227*a*	New Machar,	1546	1432	5	3	5	13	5	8	10	3	0	0	2	2	0	2	0	0	1	1	227*a*
* 227*b*	New Pitsligo,	2964	2436	7	6	10	23	13	10	17	6	5	1	5	11	5	6	1	1	3	5	227*b*
† 228*a*	Old Deer,	3772	3395	11	12	7	30	14	16	22	8	6	5	4	15	6	9	1	2	7	10	228*a*
228*b*	Old Machar,	1451	1432	2	3	3	8	6	2	7	1	2	1	1	4	3	1	1	0	0	1	228*b*
229	Old Meldrum,	2254	2019	3	2	9	14	6	8	11	3	3	1	1	5	2	3	0	0	4	4	229
230	Oyne,	962	883	1	3	2	6	4	2	5	1	1	1	1	3	2	1	0	0	0	0	230
* 231	PETERCULTER—																					231
	(1) EAST PETERCULTER,																					
	Aberdeen portion,	113	107	0	0	0	0	0	0	0	0	0	0	0	0	0	0	0	0	0	0	
	Do. (Landward)	1337	1685	5	9	6	20	11	9	15	5	4	2	2	8	6	2	2	0	1	3	
	(2) West Peterculter,	1663	1837	6	3	6	15	9	6	15	0	6	2	1	9	2	7	0	0	2	2	
232	PETERHEAD—(1) PETERHEAD,	12491	13975	39	60	38	137	66	71	124	13	25	23	17	65	27	38	4	7	4	15	232
	(2) Boddam,	1766	1855	6	4	7	17	9	8	14	3	2	3	0	5	3	2	0	1	0	1	
233	Pitsligo,	2582	2290	7	6	8	21	9	12	20	1	2	2	4	8	3	5	0	0	1	1	233
234	Premnay,	930	930	4	2	3	9	7	2	7	2	3	1	0	4	2	2	0	0	5	5	234
235	Rathen—(1) Rathen,	1248	1164	2	2	2	6	5	1	5	1	0	0	0	0	0	0	0	0	2	2	235
	(2) Inverallochy,	1577	1463	2	5	5	12	6	6	8	4	5	1	2	8	2	6	0	2	0	2	
236	Rayne,	1284	1225	2	1	1	4	1	3	4	0	1	1	2	4	1	3	1	0	1	2	236
237*a*	Rhynie,	1126	1043	2	5	7	14	8	6	12	2	1	0	1	2	0	2	0	0	2	2	237*a*

No. of Dist.	REGISTRATION DISTRICTS.	POPULATION.		BIRTHS.								DEATHS.						MARRIAGES.				No. of Dist.
		Census 1881	Census 1891	Apr.	May	Jun.	Total	Males	Fem.	Legit.	Illegit	Apr.	May	Jun.	Total	Mal.	Fem	Apr.	May	Jun.	Tot	
	ABERDEEN—*continued.*																					
*237b	Savoch,	1981	1891	6	4	5	15	6	9	13	2	2	6	2	10	5	5	0	0	3	3	237b
237c	St Fergus,	1527	1318	3	5	4	12	8	4	11	1	3	2	1	6	4	2	1	0	2	3	237c
238	Skene,	1787	1673	3	1	9	13	4	9	10	3	0	4	2	6	4	2	0	1	2	3	238
239	Slains,	1256	1279	1	2	2	5	4	1	3	2	0	0	0	0	0	0	0	0	0	0	239
240	Strathdon,	1358	1220	0	4	1	5	2	3	4	1	3	0	2	5	1	4	0	0	0	0	240
†241	Strichen,	2430	2246	6	7	9	22	15	7	18	4	2	1	5	8	5	3	0	0	4	4	241
242	Tarland,	770	736	2	3	3	8	4	4	6	2	1	0	1	2	1	1	1	0	2	3	242
†243	Tarves,	2389	2196	5	7	3	15	5	10	11	4	5	4	2	11	7	4	0	1	1	2	243
244	Tough,	681	675	1	3	2	6	2	4	6	0	2	1	1	4	3	1	0	0	0	0	244
245	Towie,	991	939	3	8	1	12	9	3	9	3	0	4	2	6	5	1	0	0	2	2	245
246	Tullynessle and Forbes,	981	975	1	6	1	8	5	3	7	1	0	3	0	3	1	2	0	0	1	1	246
247	TURRIFF,	4343	4253	10	14	6	30	16	14	23	7	8	7	4	19	5	14	0	1	8	9	247
†248	Tyrie,	871	795	3	1	1	5	3	2	5	0	2	0	2	4	2	2	0	1	0	1	248
249a	Udny,	1597	1677	5	5	3	13	7	6	12	1	2	1	2	5	2	3	0	0	1	1	249a
*249b	Ythan Wells,	1315	1136	2	6	2	10	6	4	8	2	0	1	1	2	1	1	0	0	1	1	249b
	II. KINCARDINE.																					
250	Arbuthnott,	809	795	3	0	1	4	2	2	4	0	0	2	0	2	1	1	0	0	0	0	250
251	Banchory-Devenick—																					251
	(1) Banchory Devenick,	491	500	1	1	3	5	3	2	5	0	1	0	1	2	1	1	0	0	0	0	
	(2) Portlethen,	1610	1481	3	1	5	9	7	2	9	0	0	1	2	3	3	0	1	0	0	1	
252	Banchory-Ternan,	3066	3193	5	12	7	24	9	15	23	1	3	4	7	14	5	9	0	1	4	5	252
253	BENHOLM,	1527	1552	6	2	3	11	5	6	11	0	3	2	4	9	3	6	0	0	2	2	253
254	BERVIE,	2107	2387	9	6	8	23	9	14	21	2	3	5	2	10	4	6	1	0	0	1	254
255	DUNNOTTAR,	2498	2739	3	11	9	23	14	9	21	2	7	4	7	18	8	10	4	0	7	11	255
256	Durris,	1014	918	3	0	2	5	1	4	5	0	2	1	1	4	3	1	0	0	1	1	256
257	Fettercairn,	1538	1421	3	4	2	9	3	6	7	2	0	0	1	1	1	0	1	0	3	4	257
258	FETTERESSO—(1) FETTERESSO,	3565	3743	13	8	10	31	20	11	24	7	6	4	7	17	12	5	1	3	2	6	258
	(2) Cookney,	1976	1784	4	2	1	7	3	4	4	3	2	1	1	4	0	4	0	1	1	2	
259	Fordoun,	1992	2004	4	7	2	13	6	7	13	0	1	5	1	7	4	3	0	1	3	4	259
260	Garvock,	428	415	0	2	0	2	0	2	2	0	0	0	1	1	1	0	0	0	2	2	260
261	Glenbervie,	972	887	3	2	1	6	4	2	6	0	2	2	1	5	2	3	1	0	2	3	261
262	Kinneff and Catterline,	997	907	3	3	2	8	4	4	8	0	0	1	3	4	3	1	0	0	1	1	262
263	Laurencekirk,	2045	1934	3	5	4	12	8	4	10	2	1	4	0	5	4	1	2	0	3	5	263
264	Maryculter,	1083	1030	2	2	0	4	3	1	4	0	1	2	1	4	2	2	0	0	0	0	264
265	Marykirk,	1461	1307	6	2	0	8	3	5	8	0	5	0	3	8	3	5	1	0	3	4	265
*266	NIGG (Aberdeen portion),	1208	2941	30	28	28	86	41	45	82	4	15	16	6	37	23	14	1	0	4	5	266
	Do. (Landward),	1727	1572	3	6	5	14	7	7	13	1	6	3	3	12	6	6	0	0	1	1	
267	St Cyrus,	1487	1327	2	0	3	5	2	3	5	0	1	0	1	2	1	1	0	0	1	1	267
268	Strachan,	694	655	0	4	1	5	2	3	5	0	2	3	0	5	4	1	0	0	0	0	268

	IV. EAST-MIDLAND DIVISION.																					
	12. FORFAR.																					
269	Aberlemno,	993	926	2	1	1	4	2	2	4	0	2	0	1	3	0	3	0	0	3	3	269
270	Airlie,	844	741	5	1	0	6	3	3	5	1	1	0	0	1	1	0	1	0	0	1	270
271	Arbirlot,	822	848	1	2	0	3	2	1	3	0	0	2	0	2	1	1	1	0	1	2	271
272	ARBROATH, etc.—(1) ARBROATH,	21958	22984	55	59	50	164	80	84	156	8	24	37	25	86	42	44	12	7	36	55	272
	(2) St Vigeans,	2388	2269	4	4	3	11	6	5	11	0	5	2	2	9	5	4	0	0	5	5	
273	Auchterhouse,	700	566	0	1	0	1	0	1	1	0	0	1	0	1	1	0	0	0	0	0	273
274	BARRY,	3233	3787	14	11	9	34	18	16	33	1	11	5	12	28	15	13	3	0	6	9	274
275	BRECHIN,	10499	10453	21	21	18	60	31	29	54	6	19	13	12	44	19	25	2	0	18	20	275
276	Carmylie,	1137	1083	5	5	1	11	2	9	10	1	0	1	1	2	1	1	0	1	2	3	276
277	Careston,	194	198	1	0	2	3	2	1	2	1	0	1	0	1	1	0	0	0	1	1	277
278	Cortachy and Clova,	617	615	1	1	2	4	3	1	4	0	0	2	3	5	3	2	0	0	0	0	278
279	COUPAR-ANGUS (now 341*b* *infra*).																					279
280	Craig,	2418	2309	7	2	1	10	6	4	8	2	1	2	1	4	0	4	0	2	2	4	280
281	Dun,	541	552	0	0	1	1	0	1	1	0	0	1	0	1	1	0	0	0	1	1	281
* 282	DUNDEE—(1) St Peter,	28014	30079	74	82	74	230	126	104	216	14	53	36	39	128	55	73	11	7	21	39	282
	(2) St Mary,	25320	26803	54	81	63	198	111	87	180	18	70	56	54	180	82	98	29	11	32	72	
	(3) St Clement,	25978	28929	67	82	85	234	110	124	221	13	28	49	46	123	67	56	33	7	44	84	
	(4) St Andrew,	48557	53630	148	180	150	478	256	222	436	42	110	104	88	302	142	160	49	15	48	112	
	Do. (Landward),	2084	2235	0	2	5	7	4	3	7	0	3	3	1	7	6	1	0	1	1	2	
	(5) Lochee,	12370	13867	48	45	33	126	65	61	108	18	29	25	26	80	41	39	17	7	18	42	
283	Dunnichen,	1328	1233	1	8	2	11	6	5	10	1	1	1	1	3	2	1	0	0	0	0	283
284	Eassie and Nevay,	561	553	2	0	0	2	1	1	2	0	0	0	2	2	2	0	0	0	0	0	284
285	Edzell,	788	700	1	1	3	5	3	2	5	0	1	0	0	1	1	0	0	0	1	1	285
286	Farnell,	613	627	1	0	3	4	3	1	4	0	1	0	0	1	1	0	0	0	1	1	286
287	Fearn,	316	277	0	0	2	2	1	1	2	0	1	0	0	1	1	0	0	0	1	1	287
288*a*	FORFAR,	14470	13665	32	25	27	84	39	45	79	5	16	14	15	45	20	25	7	4	12	23	288*a*
288*b*	Fowlis Easter,	311	283	1	1	1	3	1	2	3	0	1	2	0	3	1	2	0	0	0	0	288*b*
289	Glamis,	1631	1464	3	3	3	9	5	4	9	0	0	1	5	6	2	4	1	1	1	3	289
† 290	Glenisla,	464	396	0	3	1	4	4	0	4	0	0	0	1	1	0	1	0	0	0	0	290
291	Guthrie,	302	267	1	0	0	1	1	0	1	0	0	0	0	0	0	0	0	0	0	0	291
292	Inverarity,	1021	926	3	1	1	5	4	1	5	0	1	1	0	2	1	1	0	0	0	0	292
293	Inverkeillor,	1671	1531	2	3	4	9	5	4	8	1	4	0	1	5	3	2	0	0	1	1	293
294*a*	Kettins,	812	722	0	1	3	4	1	3	1	3	1	2	0	3	0	3	0	0	0	0	294*a*
* 294*b*	Kilry,	381	330	1	0	0	1	0	1	1	0	3	0	0	3	3	0	0	0	2	2	294*b*
295	Kingoldrum,	389	368	0	1	4	5	1	4	5	0	0	0	0	0	0	0	0	0	0	0	295
296	Kinnell,	705	653	1	0	1	2	1	1	2	0	1	1	1	3	2	1	0	0	0	0	296
297	Kinnettles,	418	340	0	1	0	1	0	1	1	0	1	0	0	1	0	1	0	0	1	1	297
298	Kirkden,	1754	1541	4	3	7	14	7	7	12	2	4	2	3	9	5	4	2	1	2	5	298
299	KIRRIEMUIR,	6441	6090	10	14	13	37	19	18	33	4	4	8	9	21	10	11	2	0	13	15	299
300	Lethnot and Navar,	288	239	0	0	0	0	0	0	0	0	0	1	0	1	1	0	0	0	0	0	300
† 301	Liff, Benvie, and Invergowrie,	1333	1816	0	2	2	4	4	0	4	0	8	5	10	23	14	9	0	0	3	3	301
† 302	Lintrathen,	587	508	3	2	1	6	5	1	6	0	0	1	0	1	1	0	0	0	0	0	302
303	Lochlee,	359	343	0	0	1	1	1	0	1	0	1	1	1	3	2	1	0	0	1	1	303
304	Logie-Pert,	995	979	1	4	2	7	1	6	7	0	0	0	0	0	0	0	0	0	1	1	304
305	Lunan,	338	349	2	0	0	2	1	1	2	0	0	0	0	0	0	0	0	0	1	1	305

No. of Dist.	REGISTRATION DISTRICTS.	POPULATION.		BIRTHS.								DEATHS.						MARRIAGES.				No. of Dist.
		Census 1881	Census 1891	Apr.	May	Jun.	Total	Males	Fem.	Legit.	Illegit.	Apr.	May	Jun.	Total	Mal.	Fem.	Apr.	May	Jun.	Tot.	
	FORFAR—*continued.*																					
306	Lundie,	317	301	0	0	0	0	0	0	0	0	0	0	0	0	0	0	0	0	0	0	306
307	MAINS, etc.—(1) MAINS,																					307
	Dundee portion,	555	810	3	3	6	12	4	8	12	0	0	2	3	5	1	4	0	2	1	3	
	Do. (Landward),	1737	1862	3	6	5	14	8	6	13	1	2	0	1	3	3	0	0	0	2	2	
	(2) Strathmartine,	1198	1326	2	5	2	9	3	6	6	3	6	6	3	15	10	5	1	0	1	2	
308	Marytown,	285	270	0	3	0	3	2	1	3	0	0	0	0	0	0	0	0	0	0	0	308
309	Menmuir,	755	664	0	4	0	4	1	3	4	0	0	0	0	0	0	0	0	0	1	1	309
310	MONIFIETH,	9521	10531	23	27	24	74	42	32	69	5	14	13	14	41	21	20	4	0	13	17	310
311	Monikie,	1412	1328	3	4	7	14	11	3	14	0	0	1	3	4	4	0	0	0	1	1	311
312	MONTROSE,	16474	14591	22	39	36	97	50	47	88	9	25	34	25	84	42	42	5	2	16	23	312
313	Murroes,	881	905	2	4	1	7	2	5	6	1	2	1	0	3	3	0	0	0	0	0	313
314	Newtyle,	911	833	3	1	2	6	0	6	5	1	1	1	0	2	0	2	0	1	0	1	314
315	Oathlaw,	440	399	0	1	2	3	0	3	3	0	0	1	0	1	0	1	0	0	0	0	315
316	PANBRIDE,	1524	1741	1	2	4	7	2	5	7	0	3	3	3	9	5	4	0	0	0	0	316
317	Rescobie,	685	660	1	1	2	4	3	1	4	0	0	0	2	2	2	0	0	0	0	0	317
318	Ruthven,	195	188	0	0	1	1	1	0	1	0	0	0	1	1	0	1	0	0	0	0	318
319	St Vigeans (now 272 (2) *supra*).																					319
320	Stracathro,	487	505	0	0	1	1	0	1	1	0	0	0	0	0	0	0	0	0	0	0	320
321	Tannadice,	1254	1117	4	1	0	5	3	2	4	1	0	1	0	1	1	0	0	0	0	0	321
322	Tealing,	718	630	0	1	5	6	2	4	6	0	1	2	1	4	1	3	0	0	0	0	322
	13 PERTH.																					
323	Aberdalgie,	297	280	1	0	0	1	0	1	1	0	1	0	1	2	2	0	0	0	0	0	323
*324	Aberfeldy,	2268	2278	8	6	3	17	8	9	16	1	3	6	2	11	6	5	1	0	1	2	324
325	Aberfoyle,	465	1023	0	2	1	3	0	3	3	0	3	1	0	4	2	2	1	0	0	1	325
326	Abernethy,	1680	1550	2	1	2	5	4	1	5	0	3	1	4	8	5	3	2	0	1	3	326
327	Abernyte,	275	263	1	0	2	3	0	3	3	0	0	0	0	0	0	0	0	0	0	0	327
†328*a*	ALYTH,	3372	3324	11	6	15	32	16	16	28	4	6	5	2	13	7	6	0	0	3	3	328*a*
328*b*	Ardoch,	1043	907	3	1	2	6	5	1	6	0	1	2	0	3	2	1	0	0	0	0	328*b*
328*c*	Arngask,	547	564	2	1	1	4	3	1	2	2	2	1	1	4	2	2	0	0	0	0	328*c*
329	AUCHTERARDER,	3648	3494	7	5	5	17	7	10	11	6	2	6	1	9	5	4	0	0	5	5	329
*330	Auchtergaven,	1431	1308	4	1	2	7	1	6	5	2	1	3	0	4	1	3	0	0	0	0	330
*331	Balquhidder,	759	728	0	2	1	3	2	1	3	0	1	3	0	4	1	3	2	0	3	5	331
332	Bendochy,	560	529	0	0	0	0	0	0	0	0	0	1	0	1	1	0	0	0	0	0	332
333	Blackford,	1595	1522	3	3	1	7	5	2	6	1	3	2	1	6	5	1	0	0	0	0	333
†334	Blair-Athol,	1687	1560	5	5	2	12	6	6	12	0	0	3	1	4	3	1	0	0	1	1	334
†335	BLAIRGOWRIE,	4875	4510	17	5	11	33	17	16	29	4	10	8	10	28	10	18	3	0	4	7	335
336	Callander,	2167	2279	1	3	2	6	4	2	6	0	4	3	5	12	4	8	0	0	3	3	336
337	Caputh,	1145	993	3	2	3	8	4	4	8	0	1	1	2	4	3	1	0	0	1	1	337

338	Cargill, - - - -	1403	1318	2	3	4	9	5	4	9	0	2	0	3	5	4	1	0	1	1	2	338
339	Clunie, - - - -	670	574	0	0	3	3	2	1	2	1	1	2	0	3	2	1	0	0	3	3	339
340	Collace, - - - -	453	419	0	4	0	4	1	3	4	0	0	0	2	2	0	2	0	0	0	0	340
†341*a*	Comrie, - - - -	1780	1475	4	4	6	14	6	8	12	2	2	3	2	7	2	5	0	0	0	0	341*a*
†341*b*	COUPAR-ANGUS, - - -	2546	2496	4	4	3	11	8	3	11	0	2	2	4	8	2	6	0	0	2	2	341*b*
342	CRIEFF, - - - -	4988	5413	13	17	16	46	25	21	44	2	5	7	7	19	10	9	1	2	4	7	342
343	CULROSS (now 418*b* *infra*).																					343
*344	Dowally, - - - -	349	319	0	0	0	0	0	0	0	0	0	1	0	1	1	0	0	0	0	0	344
345	Dron, - - - -	335	298	1	0	0	1	1	0	1	0	0	0	0	0	0	0	0	0	0	0	345
†346	Dull, - - - -	482	404	0	1	1	2	1	1	2	0	0	2	0	2	2	0	0	0	0	0	346
347	Dunbarney, - - -	756	829	5	1	0	6	4	2	6	0	2	2	1	5	3	2	0	0	2	2	347
348	DUNBLANE—(1) DUNBLANE, -	3182	3272	4	7	7	18	8	10	17	1	11	8	2	21	9	12	2	0	3	5	348
	(2) Lecropt, - -	259	273	1	2	0	3	2	1	3	0	0	0	0	0	0	0	1	0	1	2	
*349	Dunkeld, - - - -	1134	941	2	0	0	2	1	1	2	0	0	0	1	1	1	0	2	0	1	3	349
350	Dunning, - - - -	1635	1345	1	1	2	4	4	0	2	2	3	2	0	5	1	4	0	0	0	0	350
351	Errol, - - - -	2421	2158	1	4	4	9	6	3	8	1	1	1	4	6	2	4	2	0	2	4	351
352	Findo-Gask, - - -	364	361	0	1	1	2	1	1	2	0	1	0	1	2	0	2	0	0	0	0	352
353	Forgandenny, - - -	645	575	2	2	0	4	2	2	4	0	1	0	0	1	1	0	0	0	1	1	353
354	Forteviot, - - - -	600	538	1	2	1	4	2	2	4	0	1	0	0	1	1	0	0	0	0	0	354
355*a*	Fortingall—(1) Innerwick in Glenlyon,	355	297	0	0	0	0	0	0	0	0	2	0	0	2	1	1	0	0	0	0	355*a*
	(2) Fortingall, - -	568	476	1	2	0	3	3	0	3	0	1	0	0	1	1	0	0	0	0	0	
	(3) Kinloch-Rannoch, -	894	837	3	2	2	7	4	3	7	0	0	0	0	0	0	0	0	0	0	0	
*355*b*	Foss, - - - -	226	210	0	0	2	2	1	1	2	0	0	0	0	0	0	0	0	0	0	0	355*b*
356	Fowlis-Easter (now 288*b* *supra*).																					356
357	Fowlis-Wester, - - -	1102	968	4	3	5	12	5	7	10	2	0	1	2	3	2	1	0	0	1	1	357
358	Glendevon, - - - -	190	141	1	0	0	1	0	1	0	1	0	0	1	1	1	0	0	0	0	0	358
359	Inchture, - - - -	650	624	2	0	2	4	0	4	4	0	1	0	1	2	0	2	0	0	1	1	359
† 360	Kenmore, - - - -	1112	1039	2	2	2	6	2	4	6	0	2	0	1	3	1	2	0	1	2	3	360
* 361	Killin, - - - -	1379	1395	0	2	1	3	2	1	3	0	0	3	0	3	1	2	1	0	0	1	361
362	Kilmadock, - - -	2917	2760	2	7	8	17	8	9	17	0	4	2	4	10	6	4	2	1	0	3	362
363	Kilspindie, - - - -	693	630	4	1	0	5	1	4	4	1	1	0	2	3	2	1	0	0	0	0	363
364	Kincardine, - - -	1446	1277	4	1	3	8	5	3	6	2	2	2	1	5	0	5	0	0	2	2	364
† 365	Kinclaven, - - - -	490	511	2	1	1	4	2	2	4	0	0	0	0	0	0	0	0	1	1	2	365
366	Kinfauns, - - - -	571	562	1	0	6	7	5	2	6	1	0	0	1	1	0	1	0	1	1	2	366
367	Kinloch-Rannoch (now 355*a* (3) *supra*).																					367
368	Kinnaird, - - - -	260	228	1	0	0	1	1	0	1	0	1	0	0	1	1	0	0	0	0	0	368
† 369	Kinnoull, - - - -	339	328	2	1	2	5	4	1	5	0	0	0	0	0	0	0	0	0	0	0	369
† 370	Kirkmichael—(1) Kirkmichael, -	568	534	1	1	1	3	0	3	3	0	0	2	2	4	1	3	0	0	1	1	370
	(2) Glenshee, -	226	163	0	0	1	1	1	0	1	0	0	0	0	0	0	0	0	0	0	0	
371	Lecropt (now 348 (2) *supra*).																					371
372	Lethendy and Kinloch, - -	417	343	1	2	1	4	2	2	4	0	0	1	1	2	0	2	0	0	0	0	372
† 373	Little Dunkeld, - - -	2149	2068	3	5	2	10	5	5	10	0	2	6	1	9	6	3	0	0	0	0	373
374	LOGIE (now 485*b* *infra*).																					374
* 375	Logiealmond, - - -	623	551	4	0	4	8	2	6	8	0	0	2	0	2	0	2	0	0	0	0	375
† 376	Logierait, - - - -	1646	1387	1	2	2	5	1	4	5	0	0	6	1	7	4	3	0	0	0	0	376
377	Longforgan, - - -	1854	1779	2	4	3	9	5	4	8	1	2	1	2	5	2	3	0	1	2	3	377
378	Madderty, - - - -	527	483	1	0	2	3	1	2	3	0	1	0	2	3	0	3	0	0	0	0	378

No. of Dist.	REGISTRATION DISTRICTS.	POPULATION.		BIRTHS.								DEATHS.						MARRIAGES.				No. of Dist.
		Census 1881	Census 1891	Apr.	May	Jun.	Total	Males	Fem.	Legit.	Illegit.	Apr.	May	Jun.	Total	Mal	Fem	Apr.	May	Jun.	Tot	
	PERTH—*continued.*																					
* 379	Meigle,	966	924	2	3	4	9	6	3	9	0	1	0	2	3	1	2	0	0	0	0	379
† 380	Methven,	1943	1681	1	3	4	8	5	3	8	0	0	0	0	0	0	0	0	0	0	0	380
381	Moneydie,	239	251	0	0	0	0	0	0	0	0	1	0	0	1	1	0	0	0	0	0	381
382	Monzie (merged in 342, 380 & 383).																					382
383	Monzievaird and Strowan,	694	590	1	5	1	7	3	4	7	0	2	2	2	6	2	4	1	0	0	1	383
† 384	Moulin—(1) Moulin,	1628	2001	4	6	4	14	10	4	14	0	3	2	2	7	5	2	1	1	2	4	384
	(2) Strathloch,	213	202	0	0	1	1	1	0	1	0	0	0	1	1	0	1	0	0	0	0	
385	Muckart,	601	542	1	1	1	3	1	2	3	0	0	0	0	0	0	0	0	0	0	0	385
386*a*	Muthill,	1583	1505	2	2	5	9	3	6	8	1	2	0	1	3	2	1	1	1	0	2	386*a*
* 386*b*	Persie,	715	596	2	0	1	3	2	1	3	0	0	0	0	0	0	0	0	0	0	0	386*b*
* 387	PERTH,	28980	29919	85	94	93	272	124	148	248	24	52	46	47	145	65	80	31	9	42	82	387
	Do. (Landward),	260	277	0	1	2	3	3	0	3	0	0	0	0	0	0	0	0	0	0	0	
388	Port of Menteith,	1175	1092	1	0	2	3	3	0	3	0	1	0	0	1	1	0	0	0	1	1	388
389	RATTRAY,	3018	2667	5	4	2	11	4	7	10	1	3	4	2	9	2	7	1	0	0	1	389
† 390	Redgorton,	1100	996	1	4	2	7	2	5	7	0	2	0	2	4	2	2	0	0	2	2	390
391	Rhynd,	297	270	0	1	0	1	1	0	1	0	1	0	0	1	1	0	0	0	0	0	391
392	St Madoes,	487	420	0	3	1	4	2	2	4	0	0	2	1	3	1	2	0	0	0	0	392
393*a*	St Martins,	969	871	2	0	1	3	3	0	3	0	2	6	1	9	5	4	0	0	0	0	393*a*
* 393*b*	Stanley,	1276	1304	3	2	6	11	4	7	8	3	2	2	1	5	3	2	0	0	1	1	393*b*
394*a*	Scone,	2314	2100	3	7	3	13	10	3	12	1	2	3	1	6	3	3	3	0	1	4	394*a*
* 394*b*	Strathfillan,	327	1362	1	2	0	3	0	3	3	0	0	0	0	0	0	0	0	0	1	1	394*b*
* 394*c*	Tenandry,	497	389	1	1	0	2	0	2	2	0	1	1	0	2	2	0	0	0	0	0	394*c*
395	TIBBERMORE,	1647	1692	3	4	5	12	7	5	10	2	0	1	1	2	1	1	0	0	1	1	395
396	Trinity-Gask,	396	386	1	0	1	2	2	0	2	0	0	0	0	0	0	0	0	0	0	0	396
397	TULLIALLAN (now 458*b* *infra*).																					397
398	Weem,	445	437	2	1	0	3	1	2	2	1	0	0	1	1	0	1	0	0	0	0	398
	14. FIFE.																					
399	Abbotshall (merged in 442).																					399
400	Abdie,	840	754	1	0	0	1	0	1	1	0	0	4	3	7	4	3	0	1	1	2	400
401	Aberdour,	1709	1955	3	3	6	12	4	8	12	0	3	4	2	9	5	4	0	0	2	2	401
* 402	ANSTRUTHER-EASTER,	1349	1142	2	3	4	9	6	3	8	1	0	3	0	3	1	2	0	0	0	0	402
403	ANSTRUTHER-WESTER,	673	593	0	1	1	2	1	1	1	1	0	0	3	3	2	1	0	0	0	0	403
404	Arngask (now 328*c* *supra*).																					404
405	AUCHTERDERRAN,	4339	6194	25	30	22	77	38	39	74	3	6	6	5	17	5	12	4	0	13	17	405
406	AUCHTERMUCHTY,	2322	2002	4	4	5	13	8	5	11	2	0	4	3	7	3	4	0	1	4	5	406
407	Auchtertool,	706	721	3	2	2	7	3	4	7	0	0	1	1	2	0	2	0	0	0	0	407
408	BALLINGRY,	1019	2231	13	14	9	36	20	16	34	2	4	4	3	11	7	4	1	0	2	3	408
409	Balmerino,	664	688	1	1	2	4	2	2	3	1	0	0	1	1	1	0	0	0	0	0	409

410	BEATH,	5442	8298	54	64	48	166	91	75	164	2	18	21	14	53	26	27	8	13	8	29	410
411	BURNTISLAND,	4821	6174	10	18	11	39	16	23	37	2	8	6	5	19	8	11	1	0	10	11	411
412	Cameron,	1003	886	1	4	1	6	3	3	6	0	0	0	1	1	0	1	1	0	2	3	412
413	Carnbee,	1057	952	2	2	0	4	1	3	3	1	0	1	0	1	0	1	0	1	2	3	413
414	Carnock,	1055	987	1	6	3	10	5	5	10	0	5	0	1	6	4	2	0	0	1	1	414
415	Ceres,	2063	1677	6	1	4	11	9	2	11	0	6	6	1	13	8	5	2	1	1	4	415
416	Collessie,	2002	2093	3	2	3	8	4	4	8	0	4	0	0	4	1	3	0	0	1	1	416
* 417	CRAIL,	1658	1647	4	3	2	9	3	6	9	0	4	1	3	8	4	4	1	0	2	3	417
418*a*	Creich,	386	325	0	1	0	1	1	0	0	1	0	0	0	0	0	0	0	0	0	0	418*a*
418*b*	CULROSS,	1130	1096	3	4	5	12	4	8	11	1	2	4	1	7	2	5	1	1	2	4	418*b*
419	Cults,	691	680	3	0	3	6	2	4	5	1	2	2	1	5	4	1	0	0	0	0	419
420	CUPAR,	7404	6990	19	15	18	52	26	26	50	2	15	10	13	38	18	20	1	0	7	8	420
421	Dairsie,	693	606	0	0	1	1	0	1	1	0	2	2	1	5	2	3	1	0	1	2	421
422	Dalgetty,	1321	1341	5	2	6	13	7	6	13	0	1	2	0	3	2	1	0	0	5	5	422
* 423	Dunbog,	386	346	0	1	1	2	2	0	2	0	1	1	0	2	1	1	0	0	0	0	423
424	DUNFERMLINE,	26356	28667	68	77	87	232	116	116	216	16	37	40	47	124	64	60	18	5	36	59	424
* 425	Dunino,	415	383	0	1	1	2	2	0	2	0	0	0	0	0	0	0	0	0	1	1	425
426	DYSART,	11601	13626	29	46	39	114	51	63	108	6	19	30	21	70	39	31	7	2	18	27	426
427	ELIE,	1081	1172	0	4	1	5	3	2	4	1	0	2	2	4	2	2	1	1	1	3	427
428	FALKLAND,	2698	2470	5	0	3	8	3	5	7	1	4	2	3	9	3	6	3	1	0	4	428
429	FERRY-PORT-ON-CRAIG,	2818	3008	10	7	12	29	19	10	27	2	8	5	2	15	8	7	4	1	3	8	429
† 430	Flisk,	213	192	1	1	1	3	1	2	3	0	0	0	0	0	0	0	0	0	0	0	430
431	FORGAN,	3308	3763	3	7	6	16	6	10	16	0	4	5	1	10	2	8	1	0	1	2	431
432	INVERKEITHING,	2766	2943	11	5	13	29	17	12	27	2	1	3	2	6	0	6	0	0	0	0	432
433	Kemback,	853	794	3	1	3	7	4	3	6	1	0	0	0	0	0	0	0	0	1	1	433
434	Kennoway,	1560	1458	2	2	2	6	3	3	5	1	1	2	1	4	1	3	1	0	0	1	434
435	Kettle,	2054	1939	2	3	4	9	7	2	9	0	6	2	4	12	5	7	1	0	0	1	435
436	Kilconquhar,	1642	1642	3	6	1	10	9	1	9	1	1	1	0	2	0	2	0	0	1	1	436
437	Kilmany,	634	588	0	0	1	1	1	0	1	0	0	0	0	0	0	0	0	0	1	1	437
† 438	KILRENNY,	3097	2889	4	2	5	11	7	4	11	0	3	1	2	6	2	4	0	0	0	0	438
† 439	KINGHORN,	2800	2790	7	8	8	23	12	11	22	1	0	8	0	14	8	0	3	2	2	7	439
440	Kinglassie,	1353	1436	7	6	2	15	10	5	9	6	4	0	5	9	3	6	0	0	2	2	440
441	Kingsbarns,	781	731	2	1	1	4	0	4	4	0	1	3	0	4	1	3	0	0	0	0	441
* 442	KIRKCALDY & ABBOTSHALL,	15840	17975	38	69	53	160	84	76	153	7	17	38	28	83	43	40	8	7	31	46	442
443	Largo,	2234	2324	3	5	7	15	7	8	14	1	2	5	2	9	3	6	1	0	2	3	443
444	LESLIE,	4345	3886	13	4	9	26	14	12	25	1	9	5	5	19	10	9	2	1	6	9	444
445	Leuchars,	2185	2370	7	2	3	12	7	5	11	1	6	3	3	12	1	11	1	0	0	1	445
446	Logie,	390	360	0	0	1	1	1	0	1	0	0	0	0	0	0	0	0	0	1	1	446
447	Markinch—(1) Markinch,	3968	4247	16	16	7	39	14	25	36	3	16	8	8	32	17	15	1	0	2	3	447
	(2) Windygates,	1394	1551	8	7	3	18	11	7	18	0	3	2	2	7	5	2	0	0	0	0	
448	Monimail,	834	769	2	2	2	6	3	3	6	0	2	1	0	3	1	2	0	0	0	0	448
449	Moonzie,	148	128	1	0	0	1	1	0	1	0	0	0	0	0	0	0	0	0	0	0	449
450	NEWBURGH,	2231	1852	3	2	7	12	6	6	11	1	7	4	4	15	10	5	0	0	1	1	450
451	Newburn,	344	322	0	0	0	0	0	0	0	0	0	2	0	2	2	0	0	0	1	1	451
452	PITTENWEEM,	2119	1991	5	7	7	19	3	16	18	1	5	3	4	12	4	8	0	0	4	4	452
453	ST ANDREWS & ST LEONARDS,	8604	8755	17	18	8	43	24	19	40	3	10	12	15	37	22	15	4	0	9	13	453
454	St Monance (or Abercrombie),	2054	1998	2	0	5	7	3	4	6	1	0	1	2	3	3	0	0	0	3	3	454

No. of Dist.	REGISTRATION DISTRICTS.	POPULATION. Census 1881	POPULATION. Census 1891	BIRTHS. Apr.	BIRTHS. May	BIRTHS. Jun.	BIRTHS. Total	BIRTHS. Males	BIRTHS. Fem.	BIRTHS. Legit.	BIRTHS. Illegit.	DEATHS. Apr.	DEATHS. May	DEATHS. Jun.	DEATHS. Total	DEATHS. Mal	DEATHS. Fem	MARRIAGES. Apr.	MARRIAGES. May	MARRIAGES. Jun.	MARRIAGES. Tot	No. of Dist.
	FIFE—*continued.*																					
455	Saline,	858	760	2	5	2	9	5	4	9	0	2	4	1	7	2	5	0	0	2	2	455
456	SCOONIE,	3730	4693	15	17	19	51	30	21	50	1	6	5	8	19	6	13	3	0	10	13	456
457	Strathmiglo,	2077	1772	4	5	5	14	5	9	13	1	4	0	0	4	2	2	0	0	0	0	457
458*a*	Torryburn,	833	1032	3	3	2	8	3	5	7	1	0	0	2	2	1	1	0	0	0	0	458*a*
458*b*	TULLIALLAN,	2207	2177	4	5	1	10	4	6	10	0	3	4	2	9	3	6	0	0	1	1	458*b*
459	WEMYSS—(1) Wemyss,	2711	3024	22	10	14	46	18	28	44	2	7	8	7	22	9	13	4	1	4	9	459
	(2) BUCKHAVEN,	5097	7510	34	39	30	103	50	53	97	6	10	20	14	44	23	21	5	1	8	14	
	15. KINROSS.																					
460	Cleish,	509	539	2	2	0	4	2	2	4	0	0	2	1	3	3	0	1	0	1	2	460
461	Fossoway and Tulliebole,	1224	1053	2	2	3	7	5	2	6	1	0	1	2	3	2	1	0	0	0	0	461
462	Kinross,	2492	2385	4	9	3	16	9	7	16	0	3	1	4	8	3	5	1	0	2	3	462
463	Orwell,	2031	1852	5	3	4	12	3	9	10	2	3	4	4	11	2	9	2	0	2	4	463
464	Portmoak,	1020	844	0	4	1	5	2	3	4	1	2	3	3	8	6	2	0	0	1	1	464
	16. CLACKMANNAN.																					
465*a*	ALLOA,	13477	15862	38	53	37	128	72	56	126	2	27	18	29	74	43	31	5	1	15	21	465*a*
465*b*	ALVA,	6084	6366	13	12	14	39	17	22	39	0	11	10	8	29	15	14	7	0	6	13	465*b*
466	Clackmannan,	2760	2996	4	6	11	21	12	9	21	0	3	8	2	13	4	9	1	0	2	3	466
467	Dollar,	2500	2221	2	5	1	8	4	4	7	1	4	2	3	9	4	5	0	0	0	0	467
468	TILLICOULTRY,	5344	5695	6	12	15	33	16	17	33	0	7	6	4	17	12	5	0	0	3	3	468
	V. WEST-MIDLAND DIVISION.																					
	17. STIRLING.																					
469	Airth,	1362	1325	4	5	3	12	6	6	11	1	1	0	2	3	3	0	2	0	2	4	469
470	ALVA (now 465*b* *supra*).																					470
471	Baldernock,	569	553	0	0	1	1	0	1	0	1	1	2	1	4	4	0	0	0	1	1	471
472	Balfron,	1327	1203	2	2	3	7	3	4	5	2	3	1	4	8	6	2	1	0	3	4	472
†473	Bothkennar,	1798	2025	2	11	6	19	8	11	17	2	2	2	3	7	4	3	2	0	2	4	473
474	Buchanan,	550	658	2	1	0	3	0	3	3	0	0	0	0	0	0	0	0	0	0	0	474
475	CAMPSIE,	5873	5338	26	14	12	52	28	24	50	2	6	5	6	17	5	12	4	1	8	13	475
476	DENNY—(1) DENNY,	4228	4813	16	22	16	54	33	21	51	3	8	8	5	21	12	9	3	1	7	11	476
	(2) Haggs,	1500	1560	7	5	5	17	6	11	17	0	0	4	2	6	5	1	2	0	0	2	
477	Drymen,	1431	1512	3	0	1	4	4	0	4	0	2	3	2	7	5	2	0	0	1	1	477
478	DUNIPACE,	1874	1716	8	8	7	23	11	12	22	1	2	6	4	12	4	8	0	1	0	1	478
†479	FALKIRK,	21543	26192	100	103	119	322	170	152	312	10	56	58	50	164	96	68	14	4	53	71	479
480	Fintry,	414	357	0	0	0	0	0	0	0	0	2	0	0	2	0	2	0	0	1	1	480

481*a*	Gargunnock,	698	674	1	1	0	2	2	0	2	0	2	1	0	3	2	1	1	0	0	1	481*a*
* 481*b*	GRANGEMOUTH,	4640	6525	18	19	24	61	31	30	59	2	7	8	12	27	16	11	3	2	8	13	481*b*
482	Killearn,	1131	1182	3	1	2	6	2	4	6	0	2	2	1	5	4	1	0	0	0	0	482
483	KILSYTH,	6840	7424	32	39	33	104	48	56	100	4	7	8	10	25	13	12	3	4	16	23	483
484	Kippen,	1449	1486	3	4	1	8	5	3	8	0	1	5	1	7	3	4	0	0	2	2	484
485*a*	LARBERT,	6346	8340	41	55	43	139	71	68	135	4	17	31	22	70	34	36	4	1	9	14	485*a*
485*b*	LOGIE,	4012	4252	3	9	11	23	15	8	21	2	6	6	4	16	10	6	1	1	3	5	485*b*
486	Muiravonside,	2713	3671	16	21	17	54	35	19	53	1	5	5	7	17	8	9	1	0	1	2	486
† 487	Polmont,	3810	4582	12	20	15	47	23	24	45	2	3	0	14	23	9	14	5	1	9	15	487
* 488	ST NINIANS—(1) ST NINIANS,	5465	5110	10	8	4	22	13	9	21	1	11	9	5	25	12	13	3	2	9	14	488
	(2) BANNOCKBURN,	4331	3620	16	21	18	55	27	28	53	2	6	6	11	23	13	10	4	0	9	13	
489	SLAMANNAN,	6428	7221	12	5	24	41	25	16	38	3	5	1	7	13	9	4	3	1	13	17	489
†490	STIRLING,	14107	15011	30	49	43	122	62	60	111	11	23	26	18	67	33	34	10	11	27	48	490
491	Strathblane,	1343	1671	2	4	1	7	3	4	7	0	2	1	1	4	1	3	0	0	0	0	491
	18. DUMBARTON.																					
492	Arrochar,	517	1457	1	1	5	7	4	3	7	0	2	1	0	3	3	0	0	0	1	1	492
493	BONHILL,	12524	14379	32	40	46	118	59	59	113	5	21	21	14	56	26	30	14	5	28	47	493
† 494	CARDROSS—(1) Cardross,	1367	1301	3	7	2	12	5	7	12	0	2	2	2	6	5	1	0	0	0	0	494
	(2) RENTON,	4516	5459	21	11	17	49	20	29	46	3	4	7	5	16	5	11	4	1	5	10	
495	Cumbernauld,	4270	4283	15	16	17	48	26	22	46	2	4	10	8	22	9	13	1	0	4	5	495
*496	DUMBARTON,	14384	17855	52	74	66	192	106	86	183	9	19	27	20	66	40	26	10	2	18	30	496
497	Kilmaronock,	927	900	2	6	2	10	7	3	9	1	0	2	0	2	0	2	1	0	1	2	497
498	KIRKINTILLOCH,	10591	12427	41	39	41	121	65	56	114	7	22	37	32	91	60	31	3	3	6	12	498
499	Luss,	719	633	0	0	2	2	1	1	2	0	0	1	2	3	2	1	0	0	0	0	499
500	NEW or EAST KILPATRICK,	7414	8309	32	35	36	103	49	54	100	3	10	7	9	26	17	9	2	4	8	14	500
501	OLD or WEST KILPATRICK,	8862	17775	90	97	75	262	132	130	258	4	25	24	28	77	36	41	8	6	16	30	501
502	Roseneath—(1) Roseneath,	858	900	0	1	1	2	0	2	2	0	0	2	4	6	4	2	0	0	2	2	502
	(2) Kilcreggan and Cove,	1136	1164	2	1	1	4	3	1	4	0	1	1	2	4	3	1	0	0	0	0	
503	Row,	10097	11172	13	18	16	47	25	22	44	3	10	14	13	37	22	15	6	3	9	18	503
	19. ARGYLL.																					
	Mainland.																					
†504	Ardchattan,	810	709	0	3	0	3	3	0	3	0	2	2	0	4	2	2	0	0	2	2	504
*505	Ardnamurchan—(1) Aharacle,	1425	1318	2	3	6	11	6	5	9	2	5	4	2	11	5	6	1	0	0	1	505
	(2) Arisaig,	1136	929	1	1	1	3	1	2	3	0	2	0	1	3	3	0	0	0	0	0	
	(3) Sunart (or Strontian),	633	614	0	2	1	3	2	1	2	1	0	0	1	1	1	0	0	0	0	0	
	(4) Western Ardnamurchan,	911	775	1	1	1	3	2	1	3	0	2	1	1	4	2	2	0	0	1	1	
* 506	Ballachulish and Corran of Ardgour,	749	757	2	0	1	3	2	1	3	0	2	2	1	5	3	2	0	0	0	0	506
507	CAMPBELTOWN,	9755	10260	38	26	26	90	46	44	83	7	25	14	11	50	22	28	5	1	8	14	507
508	Craignish,	444	389	0	1	1	2	1	1	2	0	0	0	0	0	0	0	0	0	1	1	508
* 509	Cumlodden and Minard,	1142	912	2	2	0	4	2	2	4	0	1	0	0	1	0	1	0	0	1	1	509
510	DUNOON and KILMUN—(1) DUNOON,	6821	7287	6	19	11	36	15	21	34	2	13	12	11	36	17	19	3	3	0	6	510
	(2) Kilmun,	1181	1396	5	6	0	11	7	4	11	0	0	3	2	5	4	1	1	0	2	3	
† 511	Glassary,	1234	1032	3	2	1	6	3	3	6	0	0	0	2	2	1	1	0	0	0	0	511

No. of Dist.	REGISTRATION DISTRICTS.	POPULATION. Census 1881	POPULATION. Census 1891	BIRTHS. Apr.	BIRTHS. May	BIRTHS. Jun.	BIRTHS. Total	BIRTHS. Males	BIRTHS. Fem.	BIRTHS. Legit	BIRTHS. Illegit	DEATHS. Apr.	DEATHS. May	DEATHS. Jun.	DEATHS. Total	DEATHS. Mal	DEATHS. Fem	MARRIAGES. Apr.	MARRIAGES. May	MARRIAGES. Jun.	MARRIAGES. Tot	No. of Dist.
	ARGYLL—*continued.*																					
† 512	Glenorchy and Inishail, - -	761	1252	3	0	2	5	3	2	5	0	0	1	0	1	0	1	1	0	1	2	512
* 513	INVERARAY, - - -	1407	1261	1	0	3	4	3	1	4	0	3	0	2	5	3	2	1	0	0	1	513
514	Inverchaolain, - - -	407	359	1	0	1	2	1	1	2	0	1	0	0	1	1	0	0	0	0	0	514
* 515	Kilbrandon and Kilchattan, -	1921	1677	7	1	1	9	4	5	9	0	2	4	2	8	4	4	0	0	0	0	515
† 516	Kilcalmonell, - - -	583	502	2	0	0	2	2	0	2	0	2	2	1	5	2	3	0	0	0	0	516
	(516 (2) Kilberry now 533 (2) *infra*).																					
* 517	Kilchrenan, etc.—(1) Kilchrenan, -	406	406	1	0	3	4	3	1	4	0	0	0	0	0	0	0	0	0	0	0	517
	(2) Dalavich, -	226	158	0	0	0	0	0	0	0	0	0	0	0	0	0	0	0	0	0	0	
518	Kilfinan, - - - -	2153	2074	7	1	3	11	5	6	10	1	1	5	2	8	3	5	1	0	4	5	518
519	Killean and Kilchenzie, - -	1368	1293	2	1	0	3	2	1	3	0	4	0	1	5	2	3	0	0	1	1	519
* 520	Kilmallie, - - - -	3408	3448	6	4	3	13	8	5	12	1	10	9	7	26	11	15	2	0	5	7	520
521	Kilmartin, - - - -	811	695	1	1	2	4	3	1	4	0	0	2	2	4	0	4	1	0	0	1	521
522	Kilmodan, - - - -	323	351	0	1	1	2	0	2	2	0	0	0	0	0	0	0	0	0	0	0	522
523	KILMORE AND KILBRIDE, -	5142	5729	18	14	12	44	25	19	40	4	9	8	4	21	6	15	7	0	7	14	523
524	Kilninver, etc.—(1) Kilninver, -	224	200	0	0	0	0	0	0	0	0	0	2	0	2	2	0	0	0	1	1	524
	(2) Kilmelford, -	188	207	0	0	2	2	1	1	2	0	1	0	0	1	1	0	0	0	0	0	
* 525	Lismore, etc.—(1) Lismore, -	738	681	3	1	1	5	1	4	5	0	2	2	1	5	1	4	0	0	0	0	525
	(2) Appin, - - -	762	669	1	1	0	2	2	0	2	0	1	0	3	4	3	1	0	0	0	0	
	(3) Glencoe and Ballachulish,	1444	1480	4	2	2	8	7	1	8	0	3	2	0	5	3	2	0	0	0	0	
	(4) Duror, - - -	489	412	0	0	0	0	0	0	0	0	0	2	0	2	1	1	0	0	0	0	
* 526	Lochgilphead, - - -	3605	3458	7	5	0	12	4	8	11	1	9	7	5	21	10	11	0	0	0	0	526
527	Lochgoilhead, etc.—(1) Lochgoilhead,	540	520	1	0	1	2	1	1	2	0	2	0	1	3	1	2	0	0	0	0	527
	(2) Kilmorich,	330	267	0	0	0	0	0	0	0	0	1	0	0	1	1	0	0	0	0	0	
528	Morvern, - - - -	828	820	0	2	5	7	2	5	7	0	2	1	1	4	1	3	0	0	1	1	528
* 529	Muckairn, - - - -	1411	1506	4	4	1	9	3	6	8	1	3	1	1	5	2	3	0	1	0	1	529
530	North Knapdale, - - -	927	867	0	0	0	0	0	0	0	0	2	0	1	3	1	2	0	0	0	0	530
† 531	Saddell, etc.—(1) Saddell, - -	686	757	2	2	1	5	3	2	5	0	0	1	2	3	1	2	0	0	1	1	531
	(2) Skipness, -	470	395	1	0	0	1	0	1	1	0	0	1	1	2	0	2	0	0	0	0	
532	Southend, - - - -	955	844	2	0	4	6	5	1	6	0	1	1	2	4	1	3	0	0	0	0	532
† 533	South Knapdale—(1) South Knapdale,	453	463	1	0	0	1	1	0	1	0	0	0	0	0	0	0	0	0	0	0	533
	(2) Kilberry, -	460	388	2	0	1	3	1	2	3	0	1	0	0	1	1	0	0	0	0	0	
534	Stralachlan, etc.—(1) Stralachlan, -	358	270	0	0	0	0	0	0	0	0	0	0	0	0	0	0	0	0	0	0	534
	(2) Strachur, -	574	478	0	2	1	3	2	1	3	0	0	0	0	0	0	0	1	0	0	1	
* 535	Tarbert, - - - -	2017	2208	6	3	5	14	11	3	13	1	4	3	0	7	3	4	1	0	1	2	535
	Insular.																					
* 536	Bowmore (or Kilarrow), - -	1875	1855	9	4	2	15	8	7	14	1	7	2	5	14	7	7	0	0	1	1	536
537	Gigha, - - - -	382	401	0	1	1	2	1	1	2	0	0	2	2	4	2	2	0	0	1	1	537
538	Iona (merged in 542).																					538

† 539	Jura, etc.—(1) Jura,	792	621	0	1	2	3	1	2	2	1	2	0	2	4	4	0	0	0	1	1	539
	(2) Colonsay,	397	381	1	0	1	2	0	2	2	0	0	0	0	0	0	0	0	0	0	0	
† 540	Kilchoman,	1687	1828	5	6	4	15	7	8	12	3	1	4	0	5	3	2	0	0	0	0	540
541	Kildalton and Oa,	2271	2027	1	4	2	7	4	3	3	4	0	3	5	8	3	5	1	0	0	1	541
542	Kilfinichen and Kilvickeon,	1990	1745	2	2	1	5	0	5	4	1	2	0	2	4	2	2	1	0	0	1	542
* 543	Kilmeny,	881	805	5	1	1	7	2	5	6	1	1	1	4	6	1	5	0	0	0	0	543
† 544	Kilninian and Kilmore—(1) Ulva,	228	222	0	1	0	1	1	0	1	0	1	0	0	1	1	0	0	0	0	0	544
	(2) Kilninian and Kilmore,	757	695	2	1	3	6	2	4	6	0	2	1	0	3	1	2	0	0	2	2	
* 545	Kinlochspelvie,	311	270	0	0	2	2	0	2	2	0	0	0	2	2	1	1	0	0	1	1	545
546	Oa (merged in 541).																					546
* 547	Portnahaven,	860	869	1	2	0	3	2	1	2	1	1	1	1	3	2	1	0	0	0	0	547
* 548	Salen,	600	521	2	0	0	2	0	2	2	0	0	0	1	1	1	0	0	0	0	0	548
* 549	Tobermory,	1342	1265	3	5	0	8	3	5	8	0	4	5	0	9	5	4	1	0	1	2	549
* 550	Torosay,	396	358	2	0	0	2	1	1	2	0	0	1	2	3	0	3	0	0	0	0	550
551	Tyree, etc.—(1) Tyree,	2733	2452	5	0	6	11	8	3	10	1	3	3	2	8	3	5	0	0	0	0	551
	(2) Coll,	643	522	1	2	1	4	1	3	2	2	0	1	1	2	1	1	0	0	0	0	
	20. BUTE.																					
552	Cumbrae,	1879	1801	4	3	0	7	5	2	7	0	5	6	3	14	7	7	0	0	3	3	552
† 553	Kilbride—(1) Brodick,	837	912	2	4	1	7	5	2	7	0	2	2	1	5	1	4	1	0	0	1	553
	(2) Kilbride,	1183	1276	2	4	3	9	6	3	9	0	2	2	4	8	5	3	1	1	1	3	
† 554	Kilmory—(1) Kilmory,	1188	1045	2	1	0	3	1	2	3	0	2	4	1	7	3	4	1	0	1	2	554
	(2) Shiskine,	917	925	0	1	2	3	2	1	3	0	3	1	1	5	4	1	1	0	0	1	
555	Kingarth,	1260	1062	0	2	2	4	2	2	3	1	1	1	0	2	0	2	1	0	1	2	555
* 556	Lochranza,	637	692	0	1	2	3	3	0	3	0	2	0	0	2	1	1	0	0	0	0	556
557	North Bute,	1427	1583	1	3	2	6	4	2	6	0	0	2	6	8	2	6	1	0	2	3	557
558	ROTHESAY,	8329	9108	16	9	18	43	25	18	40	3	8	17	21	46	26	20	6	2	5	13	558
	VI. SOUTH-WESTERN DIVISION.																					
	21. RENFREW.																					
559*a*	ABBEY (merged in 572 (2) & 573 *infra*)																					559*a*
* 559*b*	Bridge of Weir,	1424	1760	8	8	3	19	10	9	18	1	2	2	3	7	4	3	1	1	0	2	559*b*
560	CATHCART—Glasgow portion,	8983	11957	23	39	37	99	59	40	98	1	14	26	18	58	33	25	3	4	20	27	560
	Do. (LANDWARD),	3113	4552	15	22	17	54	26	28	54	0	6	6	2	14	6	8	3	2	4	9	
561	Eaglesham,	1385	1207	2	1	1	4	1	3	3	1	2	4	2	8	3	5	0	0	1	1	561
562	EASTWOOD—Glasgow portion,	1119	2298	7	9	4	20	11	9	20	0	3	2	2	7	3	4	0	0	3	3	562
	Do. (LANDWARD),	12796	13744	45	55	37	137	68	69	129	8	25	24	24	73	29	44	10	10	18	38	
563	Erskine,	1653	1691	1	4	3	8	4	4	8	0	1	2	2	5	1	4	0	1	2	3	563
564	GREENOCK—(1) East,	33706	32883	85	96	113	294	149	145	281	13	44	36	46	126	70	56	16	9	24	49	564
	Do. (Landward),	68	54	0	0	0	0	0	0	0	0	0	0	0	0	0	0	0	0	0	0	
	(2) West,	32998	30540	79	89	77	245	111	134	237	8	47	35	50	132	71	61	35	18	45	98	
	Do. (Landward),	44	35	0	0	0	0	0	0	0	0	0	0	0	0	0	0	0	0	0	0	
† 565	Houstoun and Killellan,	1616	1389	1	4	2	7	5	2	7	0	2	1	0	3	1	2	1	1	1	3	565
566	Inchinnan,	508	567	1	2	2	5	1	4	5	0	0	1	1	2	2	0	0	0	0	0	566

No. of Dist.	REGISTRATION DISTRICTS.	POPULATION.		BIRTHS.								DEATHS.						MARRIAGES.				No. of Dist.
		Census 1881	Census 1891	Apr.	May	Jun.	Total	Males	Fem.	Legit.	Illegit.	Apr.	May	Jun.	Total	Mal	Fem.	Apr.	May	Jun.	Tot	
	RENFREW—*continued.*																					
567	INVERKIP—(1) Inverkip, - -	1295	1253	3	3	3	9	4	5	9	0	0	0	2	2	1	1	0	0	1	1	567
	(2) GOUROCK, - -	4064	5288	12	13	8	33	14	19	30	3	12	17	17	46	27	19	2	0	3	5	
† 568	KILBARCHAN—(1) KILBARCHAN, -	3514	3262	2	10	6	18	7	11	18	0	6	4	3	13	5	8	1	1	2	4	568
	(2) Linwood, -	2505	2646	11	6	6	23	19	4	23	0	3	3	2	8	4	4	3	0	1	4	
569	Kilmalcolm, - - -	2708	3649	6	8	11	25	11	14	24	1	3	6	2	11	3	8	1	0	2	3	569
570	Lochwinnoch, - - -	3369	3477	11	15	7	33	17	16	32	1	7	4	4	15	6	9	1	2	5	8	570
571	Mearns—(1) Busby, - -	1650	1421	5	2	3	10	5	5	10	0	0	1	3	4	1	3	2	0	1	3	571
	(2) Newton Mearns, -	2315	2005	7	7	4	18	7	11	18	0	3	2	3	8	4	4	2	1	1	4	
* 572	NEILSTON—(1) NEILSTON, - -	4631	4015	11	11	13	35	20	15	34	1	7	15	5	27	13	14	3	0	6	9	572
	(2) BARRHEAD & LEVERN,	9430	9976	37	38	30	105	67	38	99	6	17	12	21	50	29	21	7	2	6	15	
573	PAISLEY—(1) Burgh, - -	55638	66425	197	244	196	637	324	313	605	32	103	117	117	337	164	173	52	22	83	157	573
	Landward, -	2733	2870	13	6	9	28	16	12	28	0	5	9	9	23	14	9	1	0	1	2	
	(2) JOHNSTONE & ELDERSLIE,	11488	12088	26	41	37	104	53	51	101	3	15	21	16	52	13	39	10	5	12	27	
574	PORT-GLASGOW, - -	13335	14708	52	62	62	176	94	82	167	9	23	25	32	80	39	41	11	2	12	25	574
575	RENFREW, - - -	7408	9307	37	35	39	111	50	61	108	3	22	23	21	66	32	34	5	1	6	12	575
	22. AYR.																					
* 576	ARDROSSAN—(1) OLD ARDROSSAN,	3686	4549	10	14	14	38	20	18	36	2	12	6	9	27	13	14	5	0	10	15	576
	(2) NEW ARDROSSAN,	4098	5362	19	15	16	50	22	28	48	2	5	5	7	17	11	6	3	0	2	5	
577	Auchinleck—(1) Auchinleck, -	2199	2179	5	8	5	18	11	7	17	1	5	2	3	10	7	3	1	1	6	8	577
	(2) Lugar, - -	4388	3924	18	11	20	49	22	27	46	3	6	3	8	17	11	6	0	0	8	8	
578	AYR—(1) AYR, - -	22807	26318	76	69	64	209	119	90	202	7	48	80	85	213	97	116	22	7	34	63	578
	(2) St Quivox, - -	1270	1138	7	3	6	16	10	6	14	2	1	0	0	1	1	0	0	0	1	1	
579	Ballantrae, - - - -	1442	1268	1	2	2	5	3	2	5	0	1	6	1	8	4	4	1	0	0	1	579
580	Barr, - - - -	600	549	2	4	1	7	5	2	7	0	1	1	0	2	1	1	1	0	3	4	580
581	BEITH, - - - -	6555	7126	20	15	25	60	31	29	58	2	8	7	10	25	10	15	4	2	9	15	581
582	Colmonell—(1) Colmonell, -	1132	988	1	2	1	4	3	1	3	1	1	1	0	2	0	2	3	0	1	4	582
	(2) Barrhill, - -	1059	912	1	1	0	2	1	1	2	0	1	0	1	2	1	1	2	0	1	3	
583	Coylton—(1) Coylton, - -	2050	2097	4	11	3	18	9	9	18	0	4	0	0	4	3	1	1	1	2	4	583
	(2) Rankinston, - -	1050	570	3	1	1	5	4	1	5	0	0	0	0	0	0	0	0	0	0	0	
584*a*	Craigie, - - - -	590	552	2	2	0	4	3	1	4	0	2	0	1	3	2	1	0	0	0	0	584*a*
* 584*b*	Crosshill, - - - -	1285	1178	3	4	4	11	4	7	11	0	1	4	1	0	5	1	0	0	0	0	584*b*
585	Dailly, - - - -	2226	1830	5	1	3	9	3	6	9	0	2	3	1	6	2	4	1	0	1	2	585
† 586	Dalmellington—(1) Dalmellington,	2888	2568	7	13	11	31	16	15	31	0	7	1	6	14	5	9	2	0	1	3	586
	(2) Waterside, -	3282	2320	8	11	5	24	15	9	22	2	2	2	8	12	8	4	2	0	4	6	
587	DALRY, - - - -	10215	8164	18	21	34	73	36	37	72	1	12	17	7	36	19	17	4	1	6	11	587
† 588	Dalrymple, - - -	950	1018	2	1	2	5	2	3	5	0	0	0	0	0	0	0	0	0	3	3	588
589	Dreghorn, - - - -	3949	4057	10	6	10	26	16	10	24	2	6	8	7	21	10	11	7	1	4	12	589
† 590	DUNDONALD—(1) Dundonald, -	1509	1166	7	3	4	14	4	10	13	1	2	4	0	6	3	3	0	0	4	4	590
	(2) TROON, - -	2587	3849	16	19	12	47	25	22	47	0	5	9	7	21	13	8	1	0	4	5	

591	Dunlop,	1363	1410	7	3	5	15	6	9	15	0	1	2	4	7	5	2	1	1	1	3	591
592	Fenwick,	1152	1007	1	3	4	8	5	3	8	0	0	1	1	2	1	1	2	0	1	3	592
593	GALSTON,	6006	6408	26	13	22	61	29	32	60	1	8	9	8	25	9	16	6	1	13	20	593
594	GIRVAN,	5480	4906	5	9	5	19	9	10	17	2	10	7	7	24	11	13	2	0	4	6	594
* 595	IRVINE,	10022	10671	24	48	30	102	51	51	93	9	26	15	26	67	31	36	9	0	10	19	595
596	KILBIRNIE,	5243	5468	20	20	20	60	27	33	60	0	13	11	15	39	17	22	7	3	11	21	596
597	KILMARNOCK,	23904	26140	76	97	84	257	128	129	243	14	44	56	52	152	87	65	14	15	39	68	597
	Do. (Landward),	1960	1828	7	4	2	13	9	4	13	0	1	1	2	4	3	1	1	0	0	1	
598	Kilmaurs,	3704	4453	20	24	12	56	22	34	54	2	11	9	7	27	17	10	2	1	7	10	598
599	KILWINNING,	7037	7007	25	26	20	71	38	33	64	7	16	16	6	38	12	26	7	0	7	14	599
† 600	Kirkmichael,	969	885	1	1	2	4	2	2	4	0	2	3	2	7	2	5	1	0	1	2	600
† 601	Kirkoswald,	1540	1477	2	5	4	11	4	7	10	1	2	2	1	5	1	4	1	0	1	2	601
602	LARGS—(1) LARGS,	4196	4241	6	7	8	21	12	9	20	1	2	3	4	9	3	6	1	1	1	3	602
	(2) Skelmorlie,	953	1079	1	3	3	7	4	3	7	0	1	0	3	4	3	1	0	1	0	1	
603	LOUDOUN,	5239	6379	26	24	19	69	34	35	65	4	8	13	2	23	14	9	4	1	5	10	603
604	Mauchline,	2504	2339	12	4	10	26	14	12	26	0	6	7	3	16	11	5	2	0	3	5	604
† 605	MAYBOLE,	6558	7536	21	27	21	69	44	25	66	3	14	15	15	44	26	18	3	2	7	12	605
606	Monkton and Prestwick,	2121	2608	3	4	8	15	11	4	14	1	7	5	4	16	9	7	3	0	4	7	606
607	MUIRKIRK,	5123	5165	15	21	16	52	25	27	48	4	12	5	6	23	12	11	5	0	11	16	607
608	New Cumnock,	3781	4419	11	19	13	43	25	18	39	4	5	14	5	24	8	16	1	1	5	7	608
609	Ochiltree,	1681	1910	5	10	4	19	12	7	18	1	3	3	2	8	5	3	2	0	2	4	609
610*a*	OLD CUMNOCK,	4955	4811	11	23	10	44	25	19	43	1	5	7	11	23	11	12	3	1	7	11	610*a*
* 610*b*	Patna,	1179	908	3	3	4	10	4	6	10	0	3	2	0	5	3	2	0	0	2	2	610*b*
611	RICCARTON—(1) RICCARTON, Kilmarnock portion,	1940	2307	8	11	7	26	9	17	25	1	1	4	2	7	4	3	0	0	3	3	611
	Do. (Landward),	1306	1158	2	1	1	4	1	3	4	0	1	4	0	5	3	2	0	0	1	1	
	(2) HURLFORD,	3821	3852	6	21	15	42	21	21	41	1	13	4	3	20	6	14	2	0	6	8	
612	St Quivox (now 578 (2) *supra*).																					612
613	SORN—(1) Sorn,	1617	1461	4	2	2	8	6	2	8	0	2	2	1	5	2	3	0	0	1	1	613
	(2) CATRINE,	2638	2458	10	6	12	28	14	14	26	2	2	7	1	10	2	8	2	1	2	5	
614	Stair,	740	1289	3	6	0	9	7	2	9	0	1	1	0	2	1	1	0	0	2	2	614
615	STEVENSTON,	5694	6209	35	28	24	87	42	45	84	3	7	11	11	29	13	16	8	0	4	12	615
616	STEWARTON,	4309	3804	4	5	6	15	11	4	15	0	3	6	2	11	6	5	1	3	3	7	616
†617	Straiton,	701	633	2	2	1	5	1	4	5	0	1	1	1	3	2	1	0	0	0	0	617
618	Symington,	697	621	1	1	0	2	0	2	2	0	0	1	1	2	2	0	0	0	1	1	618
619	Tarbolton,	3599	3586	16	12	13	41	15	26	40	1	6	3	3	12	5	7	2	1	1	4	619
†620	West Kilbride,	2058	2271	3	7	4	14	10	4	12	2	5	1	5	11	1	10	1	1	3	5	620
	23. LANARK.																					
621	AVONDALE,	5466	5069	14	15	19	48	24	24	46	2	8	7	5	20	12	8	1	3	4	8	621
* 622	BARONY—																					622
	(1) MARYHILL, Glasgow portion,	17508	25679	142	136	125	403	209	194	389	14	46	40	33	119	62	57	19	14	37	70	
	Do. (Landward),	877	995	3	2	3	8	3	5	8	0	1	0	1	2	1	1	2	0	2	4	
	(2) SHETTLESTON, Gl'g'w portion,	—	18	0	0	0	0	0	0	0	0	0	0	0	0	0	0	0	0	0	0	
	Do. (LANDWARD),	9238	12573	61	68	51	180	90	90	173	7	29	31	34	94	53	41	10	6	16	32	
623	Biggar,	2128	1902	8	3	3	14	7	7	13	1	2	1	2	5	2	3	1	0	3	4	623
624	BLANTYRE,	9760	11352	41	50	47	138	74	64	136	2	19	20	14	53	32	21	10	4	14	28	624

No. of Dist.	REGISTRATION DISTRICTS.	POPULATION. Census 1881	POPULATION. Census 1891	BIRTHS. Apr.	BIRTHS. May	BIRTHS. Jun.	BIRTHS. Total	BIRTHS. Males	BIRTHS. Fem.	BIRTHS. Legit.	BIRTHS. Illegit.	DEATHS. Apr.	DEATHS. May	DEATHS. Jun.	DEATHS. Total	DEATHS. Mal	DEATHS. Fem	MARRIAGES. Apr.	MARRIAGES. May	MARRIAGES. Jun.	MARRIAGES. Tot.	No. of Dist.
	LANARK—*continued.*																					
625	BOTHWELL—(1) BOTHWELL,	7865	11490	47	47	50	144	72	72	143	1	22	24	22	68	35	33	12	7	14	33	625
	(2) HOLYTOWN,	10427	11553	49	43	69	161	77	84	158	3	11	22	17	50	27	23	8	4	10	22	
	(3) BELLSHILL,	7123	8319	42	67	40	149	78	71	144	5	17	19	23	59	28	31	7	6	10	23	
626*a*	CADDER—(1) WESTERN,	3507	3927	9	23	13	45	20	25	41	4	6	6	6	18	7	11	0	0	2	2	626*a*
	(2) Eastern,	3458	4305	13	18	12	43	19	24	42	1	13	12	8	33	23	10	2	0	3	5	
* 626*b*	Calderhead,	4158	4528	24	18	12	54	32	22	54	0	10	7	12	29	13	16	3	3	7	13	626*b*
627	CAMBUSLANG,	9447	15364	69	71	91	231	124	107	225	6	20	22	34	76	42	34	12	12	18	42	627
† 628	CAMBUSNETHAN,	19286	21142	91	78	76	245	124	121	234	11	41	34	22	97	48	49	6	9	36	51	628
629	CARLUKE,	8552	8058	12	21	23	56	26	30	54	2	7	12	7	26	8	18	7	2	9	18	629
630	Carmichael,	770	593	1	2	1	4	1	3	4	0	0	1	2	3	2	1	0	0	0	0	630
631	Carmunnock,	722	703	1	3	2	6	2	4	6	0	0	0	1	1	0	1	0	0	1	1	631
632	Carnwath—(1) Carnwath,	2546	2502	13	9	14	36	22	14	33	3	8	2	3	13	8	5	1	0	4	5	632
	(2) Forth,	2072	1526	5	7	8	20	8	12	18	2	4	2	1	7	4	3	0	0	4	4	
	(3) Haywood,	1213	1296	4	6	4	14	7	7	14	0	1	0	0	1	1	0	1	1	2	4	
633	Carstairs,	1955	1977	6	9	7	22	10	12	21	1	5	4	2	11	3	8	0	0	1	1	633
634	Covington and Thankerton,	444	396	0	1	0	1	0	1	1	0	0	1	1	2	2	0	0	0	0	0	634
635	Crawford—(1) Crawford,	698	636	2	5	1	8	3	5	8	0	2	2	0	4	1	3	0	0	1	1	635
	(2) Leadhills,	1065	998	1	3	1	5	2	3	5	0	0	1	1	2	1	1	0	0	0	0	
636	Crawfordjohn,	843	789	0	0	1	1	0	1	1	0	0	0	1	1	1	0	0	0	0	0	636
637	Culter,	428	420	0	1	2	3	2	1	3	0	3	0	0	3	3	0	0	0	0	0	637
638	DALSERF—(1) LARKHALL,	7063	8845	34	50	47	131	57	74	124	7	12	18	19	49	22	27	6	3	16	25	638
	(2) Dalserf,	2675	2965	12	19	11	42	16	26	42	0	4	7	3	14	8	6	2	1	5	8	
639	DALZIEL,	16190	22974	117	115	128	360	206	154	347	13	47	42	55	144	80	64	16	6	39	61	639
640	Dolphinton,	292	248	0	2	0	2	2	0	2	0	0	1	0	1	0	1	0	0	1	1	640
641	Douglas,	2641	2266	8	7	0	15	7	8	13	2	7	3	1	11	9	2	0	0	2	2	641
642	Dunsyre,	254	191	0	1	0	1	0	1	1	0	1	2	0	3	2	1	0	0	0	0	642
643	East Kilbride,	4090	3861	13	12	7	32	21	11	28	4	8	7	5	20	11	9	1	1	5	7	643
* 644	GLASGOW—																					644
	(1) Bridgeton,	39630	44342	152	210	163	525	266	259	494	31	118	90	102	310	163	147	44	15	39	98	
	(2) Camlachie,	37994	43690	151	174	165	490	241	249	470	20	69	77	69	215	103	112	27	18	32	77	
	(3) Dennistoun,	51209	63015	218	253	222	693	358	335	661	32	173	181	168	522	296	226	55	28	70	153	
	Do. (Landward),	918	872	2	1	0	3	0	3	3	0	0	0	0	0	0	0	0	0	0	0	
	(4) Calton,	37450	36154	126	104	105	335	160	175	310	25	66	72	55	193	93	100	46	43	70	159	
	(5) Blackfriars,	33961	31610	109	114	110	333	176	157	234	99	53	62	48	163	86	77	36	25	40	101	
	(6) St Rollox,	43395	50377	150	183	159	492	253	239	454	38	151	160	130	441	237	204	17	18	55	90	
	Do. (Landward),	40	49	2	0	0	2	0	2	2	0	0	0	0	0	0	0	0	0	0	0	
	(7) Blythswood,	30521	29311	52	52	53	157	65	92	138	19	51	41	37	129	63	66	97	40	203	340	
	(8) Milton,	35572	38737	163	176	159	498	254	244	462	36	73	65	62	200	108	92	37	16	45	98	
	(9) Kelvin,	53794	67634	175	180	157	512	265	247	473	39	126	128	107	361	211	150	50	26	117	193	
	(10) Anderston,	39006	42263	128	131	118	377	191	186	363	14	48	56	66	170	89	81	35	16	61	112	

	(11) Hutchesontown, -	50394	59750	241	309	233	783	401	382	750	33	98	122	81	301	136	165	30	20	60	110	
	(12) Gorbals, - -	44246	49939	97	151	132	380	190	190	367	13	65	80	55	200	100	100	64	36	107	207	
	(13) Tradeston, - -	23508	27436	69	86	75	230	112	118	222	8	28	34	30	92	47	45	15	4	26	45	
	(14) Kinning Park, - -	17344	19612	32	45	48	125	74	51	120	5	34	27	21	82	35	47	17	17	52	86	
	Do. (LANDWARD),	11552	13679	44	59	46	149	68	81	141	8	21	20	21	62	31	31	6	11	25	42	
645	Glassford, - - - - -	1452	1317	1	1	2	4	2	2	4	0	1	3	2	6	4	2	1	0	3	4	645
†646	GOVAN—(1) PLANTATION, -																					646
	Glasgow portion, -	127	409	1	0	1	2	1	1	2	0	0	1	0	1	1	0	0	1	2	3	
	Govan portion, -	18278	22571	77	85	85	247	136	111	237	10	38	33	33	104	54	50	10	4	18	32	
	(2) GOVAN, - -																					
	Glasgow portion, -	467	548	5	5	1	11	6	5	10	1	0	0	0	0	0	0	0	0	1	1	
	Govan portion, -	31282	39018	159	167	156	482	248	234	468	14	70	64	59	193	113	80	35	17	65	117	
	Do. (Landward),	1761	2169	26	21	19	66	37	29	60	6	47	54	50	151	80	71	2	0	1	3	
	(3) PARTICK, - -																					
	Glasgow portion, -	11618	13928	15	13	12	40	18	22	37	3	10	15	12	37	20	17	15	2	17	34	
	Partick portion, -	27410	36538	175	165	145	485	258	227	474	11	71	96	96	263	145	118	20	15	51	86	
647	HAMILTON, - - -	23585	31023	128	142	129	399	209	190	388	11	49	66	49	164	79	85	26	17	49	92	647
648	LANARK, - - -	7580	7110	12	23	17	52	22	30	50	2	16	22	23	61	32	29	5	2	8	15	648
649	Lesmahagow—(1) Lesmahagow, -	c8593	8423	20	34	21	75	40	35	72	3	7	9	9	25	18	7	7	2	12	21	649
	(2) Kirkfieldbank, -	c1356	1329	3	2	4	9	6	3	9	0	1	1	2	4	2	2	1	0	1	2	
650	Libberton, - - - -	625	486	1	1	3	5	4	1	5	0	3	1	2	6	4	2	0	0	2	2	650
651	NEW MONKLAND,	27733	33743	127	111	109	347	161	186	334	13	49	54	46	149	80	69	15	10	43	68	651
652	OLD MONKLAND—(1) WESTERN,	8597	9614	36	39	36	111	63	48	103	8	11	23	12	46	24	22	7	5	17	29	652
	(2) COATBRIDGE,	24812	30034	117	114	125	356	186	170	341	15	53	58	48	159	85	74	11	15	51	77	
	Do. (Landward),	1676	2675	5	8	9	22	9	13	21	1	4	2	4	10	6	4	0	0	3	3	
	(3) Eastern, -	2321	2410	9	8	9	26	12	14	25	1	2	4	4	10	4	6	1	0	0	1	
653	Pettinain, - - - -	360	259	1	0	0	1	0	1	1	0	0	0	0	0	0	0	1	0	1	2	653
654	RUTHERGLEN, - - -	13801	16178	67	69	55	191	105	86	189	2	24	23	17	64	21	43	10	8	12	30	654
†655	Shotts—(1) Middle District, -	1619	1610	2	10	11	23	10	13	23	0	9	2	8	19	12	7	0	0	1	1	655
	(2) Eastern Do., -	3466	2822	11	15	18	44	20	24	43	1	3	7	3	13	10	3	2	1	4	7	
	(3) Western Do., -	2531	3148	9	8	4	21	7	14	20	1	4	5	1	10	6	4	2	0	3	5	
	(4) Northern Do., -	977	1416	3	2	4	9	4	5	9	0	2	2	2	6	5	1	1	0	0	1	
656	STONEHOUSE, - - -	3173	3400	7	8	10	25	14	11	25	0	3	6	4	13	8	5	0	1	6	7	656
657	Symington, - - -	462	432	1	0	1	2	1	1	2	0	0	0	2	2	0	2	0	0	0	0	657
658	Walston, - - - -	340	301	1	0	1	2	0	2	2	0	0	0	0	0	0	0	1	0	0	1	658
659	Wandell and Lamington, - -	316	305	0	2	0	2	2	0	2	0	2	1	2	5	3	2	0	0	0	0	659
660	Wiston and Roberton, - -	562	497	2	0	2	4	1	3	4	0	0	1	2	3	1	2	0	0	0	0	660
	VII. SOUTH-EASTERN DIVISION.																					
	24. LINLITHGOW.																					
661	Abercorn, - - - -	856	863	1	1	0	2	1	1	2	0	1	1	4	6	4	2	0	0	0	0	661
662	BATHGATE—(1) BATHGATE, -	6425	7557	26	37	24	87	45	42	85	2	17	20	10	47	21	26	3	1	6	10	662
	(2) ARMADALE, -	3025	3802	10	29	16	55	23	32	55	0	3	6	5	14	7	7	1	0	2	3	
663	BORROWSTOUNNESS, ETC.—(1) BO'NESS	6088	6399	22	30	29	81	34	47	78	3	8	7	8	23	13	10	5	1	7	13	663
	(2) CARRIDEN	1989	2453	12	13	9	34	17	17	33	1	2	1	4	7	2	5	1	0	3	4	
664	CARRIDEN (now 663 (2) *supra*).																					664

No. of Dist.	REGISTRATION DISTRICTS.	POPULATION. Census 1881	POPULATION. Census 1891	BIRTHS. Apr.	BIRTHS. May	BIRTHS. Jun.	BIRTHS. Total	BIRTHS. Males	BIRTHS. Fem.	BIRTHS. Legit.	BIRTHS. Illegit.	DEATHS. Apr.	DEATHS. May	DEATHS. Jun.	DEATHS. Total	DEATHS. Mal	DEATHS. Fem	MARRIAGES. Apr.	MARRIAGES. May	MARRIAGES. Jun.	MARRIAGES. Tot	No. of Dist.
	LINLITHGOW—*continued.*																					
665	DALMENY—(1) Dalmeny, -	1068	1349	3	3	5	11	6	5	11	0	3	1	3	7	4	3	1	0	3	4	665
	(2) QUEENSFERRY,	1966	1531	4	3	3	10	7	3	9	1	4	5	1	10	5	5	2	0	1	3	
666	Ecclesmachen, - - -	406	506	1	2	1	4	0	4	4	0	0	0	0	0	0	0	0	0	0	0	666
667	Kirkliston, - - -	2601	3777	7	6	9	22	9	13	21	1	4	10	3	17	6	11	1	0	6	7	667
668	LINLITHGOW, - - -	5517	7520	18	29	10	57	27	30	50	7	7	8	12	27	18	9	3	2	11	16	668
669	Livingstone, - - -	1484	1616	8	7	7	22	8	14	19	3	1	0	3	4	1	3	0	0	0	0	669
670	QUEENSFERRY (now 665 (2) *supra*).																					670
671	Torphichen—(1) Torphichen, -	936	938	6	3	6	15	7	8	15	0	0	2	0	2	1	1	0	0	0	0	671
	(2) Blackridge, -	590	786	4	9	14	27	11	16	26	1	0	5	3	8	5	3	0	0	2	2	
672	UPHALL, - - - -	4812	8653	37	44	31	112	61	51	104	8	12	18	16	46	27	19	8	2	8	18	672
673	WHITBURN—(1) Whitburn, -	2393	2313	13	9	8	30	16	14	30	0	2	4	2	8	3	5	0	1	1	2	673
	(2) FAULDHOUSE, -	3933	3469	18	12	10	40	12	28	39	1	6	6	3	15	7	8	4	0	2	6	
	25. EDINBURGH.																					
†674	Borthwick, - - -	1359	1426	7	5	1	13	8	5	13	0	2	3	1	6	3	3	0	0	0	0	674
675	Carrington, - - -	606	563	0	1	6	7	4	3	7	0	1	0	1	2	1	1	0	0	1	1	675
†676	COCKPEN, - - - -	3431	3387	18	18	13	49	20	29	47	2	11	6	4	21	10	11	1	0	10	11	676
677	Colinton, - - - -	4449	4650	18	16	17	51	23	28	42	9	33	22	17	72	40	32	3	1	2	6	677
678	Corstorphine, - - -	2053	2233	4	8	2	14	5	9	14	0	1	4	3	8	2	6	0	2	5	7	678
679	Cramond, - - - -	3040	3188	5	6	13	24	8	16	23	1	7	4	3	14	7	7	1	0	6	7	679
680	Cranston, - - - -	995	859	4	2	2	8	4	4	8	0	1	0	0	1	1	0	0	1	1	2	680
681	Crichton, - - - -	1097	946	1	1	3	5	2	3	4	1	3	2	1	6	1	5	0	1	1	2	681
682	Currie, - - - -	2397	2580	2	3	5	10	7	3	9	1	1	2	1	4	1	3	0	0	7	7	682
683	DALKEITH, - - - -	7803	7786	14	10	16	40	26	14	33	7	11	15	13	39	21	18	4	4	14	22	683
684	Duddingston, - - -	1111	1574	5	2	7	14	8	6	13	1	1	3	2	6	4	2	2	0	6	8	684
685	EDINBURGH—(1) St George, -	63265	72507	225	243	189	657	331	326	617	40	105	122	99	326	137	189	47	20	106	173	685
	(2) St Andrew, -	50679	56360	126	125	128	379	200	179	366	13	57	68	46	171	86	85	66	23	140	229	
	(3) Canongate, -	35991	38252	133	128	150	411	198	213	387	24	65	79	76	220	109	111	30	15	55	100	
	(4) St Giles, -	34887	31779	73	87	87	247	133	114	189	58	93	91	120	304	180	124	37	27	85	149	
	(5) Newington, -	52504	65693	118	132	148	398	205	193	376	22	97	92	106	295	151	144	50	25	120	195	
	(6) Portobello, -	6794	8182	20	23	24	67	37	30	67	0	12	15	13	40	18	22	4	7	17	28	
686	Fala and Soutra, - - -	371	285	0	4	1	5	3	2	5	0	0	0	0	0	0	0	0	0	0	0	686
687	Glencorse, - - - -	1500	1451	3	2	1	6	1	5	6	0	1	1	2	4	3	1	0	0	2	2	687
688	Heriot, - - - -	491	486	0	1	1	2	1	1	2	0	0	0	0	0	0	0	0	0	3	3	688
†689	INVERESK, - - -	10086	11059	36	28	34	98	53	45	94	4	14	28	8	50	28	22	4	5	13	22	689
690	Kirknewton and East-Calder, -	2755	3352	10	11	12	33	16	17	32	1	5	10	12	27	10	17	1	1	4	6	690
691	LASSWADE, - - -	8872	10455	36	23	33	92	47	45	89	3	9	10	20	39	18	21	8	2	9	19	691
692	LEITH—(1) North Leith, -	21977	25956	66	86	71	223	100	123	215	8	34	38	35	107	68	39	10	9	37	56	692
	(2) South Leith, -	37508	42751	121	157	129	407	206	201	392	15	71	77	65	213	106	107	24	14	67	105	
	Do. (Landward),	1358	1178	2	6	1	9	6	3	9	0	1	3	1	5	3	2	1	0	1	2	

* 693	Liberton,	3676	4910	15	14	15	44	23	21	41	3	2	4	11	17	9	8	0	1	4	5	693
694	Mid-Calder,	1695	3126	18	11	12	41	22	19	40	1	5	5	4	14	8	6	1	0	5	6	694
†695a	Newbattle,	2675	2761	17	12	13	42	22	20	41	1	5	3	2	10	5	5	1	3	2	6	695
*695b	New Craighall,	1705	1756	14	7	10	31	12	19	30	1	4	3	4	11	7	4	0	0	0	0	
696	Newton,	1307	1180	3	4	2	9	5	4	9	0	1	1	1	3	1	2	0	0	1	1	696
697	PENICUIK,	5309	4914	11	11	9	31	14	17	29	2	6	4	3	13	6	7	3	0	11	14	697
698a	Ratho,	1815	1839	5	7	5	17	9	8	16	1	1	2	0	3	2	1	0	0	5	5	698a
* 698b	Stobhill,	3065	3501	11	11	12	34	15	19	33	1	1	4	2	7	5	2	3	1	7	11	698b
699	Stow,	1907	1716	5	3	0	8	3	5	8	0	1	2	2	5	2	3	0	0	1	1	699
700	Temple,	541	455	1	3	2	6	1	5	6	0	0	1	1	2	1	1	0	0	0	0	700
701	WEST-CALDER,	7681	8456	23	30	23	76	34	42	73	3	8	6	2	16	6	10	0	0	6	6	701
	26. HADDINGTON.																					
702	Aberlady,	1000	1063	2	2	4	8	4	4	8	0	1	1	1	3	1	2	0	0	0	0	702
703	Athelstaneford,	760	741	2	1	1	4	4	0	4	0	1	0	0	1	0	1	1	1	2	4	703
704	Bolton,	337	271	0	2	0	2	1	1	2	0	0	0	0	0	0	0	0	0	0	0	704
705	Dirleton,	1506	1445	7	5	0	12	5	7	12	0	4	2	3	9	5	4	1	2	2	5	705
706	DUNBAR,	5396	5210	9	15	12	36	21	15	32	4	4	8	8	20	10	10	3	1	6	10	706
707	Garvald,	758	600	1	1	0	2	1	1	2	0	0	0	0	0	0	0	0	1	2	3	707
708	Gladsmuir,	1747	1604	5	3	1	9	5	4	9	0	3	2	1	6	3	3	0	0	1	1	708
709	HADDINGTON,	5660	5216	13	14	10	37	16	21	35	2	10	7	8	25	11	14	5	1	8	14	709
710	Humbie,	848	791	0	2	2	4	1	3	4	0	0	2	0	2	2	0	0	0	1	1	710
711	Innerwick,	777	761	0	0	3	3	1	2	2	1	1	0	2	3	2	1	1	0	0	1	711
712	Morham,	209	199	1	0	0	1	0	1	1	0	0	0	1	1	0	1	0	0	0	0	712
713	NORTH BERWICK,	2688	3038	6	9	10	25	10	15	24	1	3	5	4	12	8	4	1	1	1	3	713
714	Oldhamstocks,	474	443	2	0	0	2	1	1	2	0	1	0	1	2	1	1	0	1	0	1	714
715	Ormiston,	1026	1178	3	3	3	9	5	4	8	1	0	1	2	3	2	1	0	0	0	0	715
716	Pencaitland,	1107	1125	5	2	2	9	6	3	9	0	1	0	5	6	2	4	1	0	3	4	716
717	Prestonkirk,	1931	1802	4	5	3	12	6	6	11	1	5	1	4	10	2	8	1	0	2	3	717
718	PRESTONPANS,	2573	2659	11	15	8	34	16	18	31	3	5	3	3	11	7	4	4	0	3	7	718
719	Salton,	575	495	1	1	0	2	0	2	2	0	0	0	0	0	0	0	1	0	0	1	719
720	Spott,	587	475	1	2	0	3	2	1	3	0	1	1	0	2	1	1	0	0	1	1	720
721	Stenton,	586	556	2	1	0	3	2	1	3	0	1	1	0	2	1	1	0	1	0	1	721
722	TRANENT,	5198	5470	12	24	13	49	24	25	47	2	5	11	4	20	6	14	2	0	7	9	722
723	Whitekirk and Tynninghame,	1051	933	1	2	2	5	2	3	5	0	1	4	0	5	3	2	2	1	1	4	723
724	Whittinghame,	639	586	1	3	0	4	3	1	4	0	0	1	1	2	2	0	0	0	1	1	724
725	Yester,	924	716	1	0	0	1	0	1	1	0	0	0	2	2	1	1	0	1	0	1	725
	27. BERWICK.																					
726	Abbey St Bathans,	304	246	0	0	0	0	0	0	0	0	0	0	0	0	0	0	0	0	1	1	726
727	AYTON,	2040	1827	4	2	2	8	5	3	6	2	3	3	2	8	1	7	0	0	2	2	727
728	Bunkle and Preston,	726	672	2	0	1	3	2	1	2	1	0	1	0	1	0	1	1	0	0	1	728
729	Channelkirk,	607	545	1	0	0	1	1	0	1	0	2	0	1	3	0	3	0	0	0	0	729
730	Chirnside,	1516	1459	2	8	3	13	7	6	13	0	3	2	4	9	4	5	1	0	1	2	730
731	Cockburnspath,	1130	1112	2	3	4	9	5	4	8	1	0	0	2	2	1	1	2	0	4	6	731
732	Coldingham—(1) Coldingham,	2647	2463	4	8	7	19	10	9	16	3	2	5	2	9	4	5	1	1	2	4	732
	(2) Grantshouse,	591	553	0	1	0	1	1	0	1	0	0	0	0	0	0	0	0	0	0	0	

No. of Dist.	REGISTRATION DISTRICTS.	POPULATION. Census 1881	POPULATION. Census 1891	BIRTHS. Apr.	May	Jun.	Total	Males	Fem.	Legit.	Illegit.	DEATHS. Apr.	May	Jun.	Total	Mal	Fem	MARRIAGES. Apr.	May	Jun.	Tot	No. of Dist.
	BERWICK—*continued.*																					
733	Coldstream,	2561	2388	7	6	4	17	8	9	14	3	6	5	4	15	9	6	2	0	1	3	733
734	Cranshaws,	155	132	0	1	1	2	0	2	2	0	0	0	0	0	0	0	0	0	0	0	734
735	DUNS,	3353	3137	4	8	6	18	8	10	18	0	7	5	3	15	5	10	4	1	4	9	735
736	Earlston,	1745	1766	1	3	3	7	4	3	7	0	2	1	1	4	1	3	2	0	0	2	736
737	Eccles,	1546	1446	2	4	2	8	4	4	7	1	1	1	2	4	2	2	0	1	0	1	737
738	Edrom,	1514	1361	2	2	2	6	4	2	6	0	0	1	0	1	1	0	4	0	4	8	738
739	EYEMOUTH,	2964	2686	5	6	6	17	7	10	16	1	3	7	3	13	9	4	0	0	5	5	739
740	Fogo,	468	420	1	2	1	4	1	3	4	0	0	0	0	0	0	0	0	0	0	0	740
741	Foulden,	393	351	0	1	0	1	0	1	1	0	1	2	0	3	3	0	2	0	0	2	741
742	Gordon,	832	843	5	0	0	5	1	4	2	3	1	3	1	5	1	4	0	0	1	1	742
743	Greenlaw,	1245	1110	4	5	0	9	3	6	9	0	1	3	2	6	1	5	0	0	1	1	743
744	Hume,	416	375	1	1	1	3	2	1	3	0	0	0	0	0	0	0	0	0	2	2	744
745	Hutton,	962	815	4	1	5	10	4	6	10	0	3	0	1	4	2	2	2	0	1	3	745
746	Ladykirk,	438	339	0	1	2	3	1	2	3	0	0	0	0	0	0	0	0	0	1	1	746
747	Langton,	505	417	1	1	0	2	1	1	2	0	0	1	0	1	1	0	0	0	2	2	747
748	LAUDER,	1855	1499	2	0	2	4	3	1	4	0	4	1	2	7	5	2	0	0	3	3	748
749	Legerwood,	549	475	2	1	1	4	3	1	4	0	0	0	0	0	0	0	0	0	0	0	749
750	Longformacus,	282	278	0	0	2	2	1	1	2	0	0	0	0	0	0	0	0	0	0	0	750
751	Merton,	682	622	0	0	0	0	0	0	0	0	1	0	3	4	3	1	0	0	1	1	751
752	Mordington,	367	324	1	0	0	1	0	1	1	0	0	0	1	1	1	0	0	0	0	0	752
753	Nenthorn,	445	391	1	0	1	2	1	1	1	1	0	0	0	0	0	0	0	0	0	0	753
754	Polwarth,	227	203	0	0	1	1	1	0	1	0	0	1	0	1	1	0	0	0	0	0	754
755	Swinton,	964	847	3	1	3	7	4	3	7	0	0	2	0	2	1	1	0	0	1	1	755
756	Westruther,	671	615	1	3	1	5	2	3	4	1	0	0	0	0	0	0	0	1	0	1	756
757	Whitsome,	560	573	2	0	2	4	2	2	3	1	0	3	1	4	2	2	3	0	0	3	757
	28. PEEBLES.																					
758	Broughton (merged in 763).																					758
759	Drumelzier,	208	187	1	0	1	2	1	1	2	0	0	0	0	0	0	0	0	0	1	1	759
760	Eddlestone,	711	571	2	1	1	4	4	0	4	0	0	0	0	0	0	0	0	0	0	0	760
761	Glenholm (merged in 763).																					761
†762	INNERLEITHEN,—(1) INNERLEITHEN,	2557	2775	7	7	5	19	11	8	18	1	1	2	5	8	4	4	1	0	1	2	762
	(2) Walkerburn,	1079	1358	3	2	2	7	4	3	7	0	2	1	2	5	2	3	0	0	1	1	
763	Kilbucho, Broughton, and Glenholm,	811	676	3	2	3	8	4	4	8	0	1	1	0	2	1	1	1	0	1	2	763
764	Kirkurd,	282	265	0	0	0	0	0	0	0	0	3	0	0	3	0	3	0	0	0	0	764
765	Lyne,	114	104	1	0	0	1	1	0	1	0	0	0	0	0	0	0	0	0	0	0	765
	(765 (2) Megget, now 779 (2) *infra*).																					
766	Manor,	277	249	0	0	0	0	0	0	0	0	2	0	0	2	2	0	0	0	1	1	766
767	Newlands,	819	715	0	1	1	2	2	0	2	0	1	3	1	5	2	3	0	0	0	0	767

768	PEEBLES,	4059	5261	12	8	11	31	14	17	30	1	2	9	9	20	13	7	3	1	3	7	768
769	Skirling,	274	216	0	0	0	0	0	0	0	0	1	0	0	1	0	1	0	0	2	2	769
770	Stobo,	467	433	2	1	0	3	0	3	3	0	0	0	0	0	0	0	0	0	1	1	770
771	Traquair,	782	700	1	1	1	3	0	3	3	0	1	0	0	1	0	1	2	0	0	2	771
772	Tweedsmuir,	215	207	0	1	1	2	2	0	2	0	0	0	2	2	2	0	0	0	0	0	772
773*a*	West Linton,	1117	1005	3	4	2	9	6	3	8	1	0	4	0	4	3	1	1	0	0	1	772*a*
	29. SELKIRK.																					
773*b*	Ashkirk,	514	479	1	1	0	2	1	1	2	0	0	0	0	0	0	0	1	0	1	2	773*b*
* 774*a*	Caddonfoot,	749	763	2	2	0	4	1	3	4	0	0	0	0	0	0	0	0	0	3	3	774*a*
774*b*	Ettrick,	397	414	0	1	0	1	1	0	1	0	1	0	1	2	1	1	0	0	0	0	774*b*
775	GALASHIELS,	15789	17785	32	32	28	92	45	47	87	5	12	21	16	49	26	23	11	5	17	33	775
776*a*	Kirkhope,	547	500	0	2	1	3	2	1	3	0	0	0	2	2	0	2	0	1	0	1	776*a*
776*b*	Ladhope (see 799 (2) *infra*).																					776*b*
777	Roberton (now 802*b* *infra*).																					777
778	SELKIRK,	7355	7238	10	8	12	30	15	15	28	2	9	14	8	31	17	14	1	2	9	12	778
779	Yarrow—(1) Yarrow,	534	475	1	0	0	1	1	0	1	0	1	2	2	5	1	4	0	0	0	0	779
	(2) Megget,	90	86	0	0	0	0	0	0	0	0	1	0	0	1	1	0	0	1	0	1	
	VIII. SOUTHERN DIVISION.																					
	30. ROXBURGH.																					
780	Ancrum,	1360	1241	2	1	1	4	1	3	4	0	1	1	3	5	2	3	1	0	1	2	780
781	Ashkirk (now 773*b* *supra*).																					781
782	Bedrule,	269	246	0	0	0	0	0	0	0	0	0	0	0	0	0	0	0	0	0	0	782
783	Bowden,	769	694	0	3	5	8	5	3	7	1	1	0	2	3	1	2	0	0	0	0	783
784	Castleton,	2256	2023	7	2	3	12	8	4	11	1	5	1	3	9	4	5	0	0	3	3	784
785	Cavers—(1) Cavers,	842	707	1	0	4	5	4	1	5	0	1	0	2	3	2	1	0	1	0	1	785
	(2) Kirktown,	810	824	1	0	0	1	1	0	1	0	0	0	1	1	0	1	0	0	0	0	
786	Crailing,	638	600	0	3	1	4	2	2	3	1	1	0	2	3	2	1	0	0	1	1	786
787*a*	Eckford,	912	757	2	3	1	6	6	0	5	1	0	1	1	2	0	2	1	0	1	2	787*a*
* 787*b*	Edgerston,	358	289	1	0	0	1	0	1	1	0	0	0	0	0	0	0	0	0	0	0	787
788	Ednam,	613	581	3	0	1	4	0	4	4	0	0	0	1	1	0	1	0	0	0	0	788
789	HAWICK—(1) Hawick,	11819	14181	35	33	24	92	43	49	86	6	18	23	22	63	23	40	10	4	20	34	789
	(2) Wilton,	5721	6375	11	18	17	46	27	19	43	3	13	8	4	25	11	14	4	0	6	10	
790	Hobkirk,	662	631	1	3	1	5	3	2	4	1	0	0	2	2	1	1	0	0	0	0	790
791	Hownam,	263	223	0	2	1	3	2	1	3	0	0	0	0	0	0	0	0	0	0	0	791
†792	JEDBURGH,	4773	4585	6	7	11	24	11	13	23	1	3	8	5	16	8	8	7	1	5	13	792
793	KELSO,	5249	4739	15	9	11	35	19	16	31	4	7	5	5	17	10	7	5	1	3	9	793
794	Kirktown (now 785 (2) *supra*).																					794
795	Lilliesleaf,	718	649	2	2	0	4	2	2	4	0	1	0	1	2	2	0	0	0	0	0	795
796	Linton,	543	468	2	0	2	4	1	3	3	1	0	1	0	1	0	1	0	0	0	0	796
797	Makerston,	381	401	0	0	0	0	0	0	0	0	0	0	0	0	0	0	1	0	0	1	797
798	Maxton,	456	473	2	1	2	5	4	1	5	0	0	0	0	0	0	0	1	0	1	2	798
799	Melrose—(1) Melrose,	4302	4153	10	8	9	27	13	14	25	2	8	7	9	24	15	9	2	1	3	6	799
	(2) Langshaw (prev. Ladhope),	746	729	2	1	2	5	2	3	5	0	0	0	0	0	0	0	0	0	1	1	
800	Minto,	433	430	2	0	1	3	1	2	3	0	0	0	0	0	0	0	0	1	0	1	800

No. of Dist.	REGISTRATION DISTRICTS.	POPULATION. Census 1881	POPULATION. Census 1891	BIRTHS. Apr.	BIRTHS. May	BIRTHS. Jun.	BIRTHS. Total	BIRTHS. Males	BIRTHS. Fem.	BIRTHS. Legit.	BIRTHS. Illegit.	DEATHS. Apr.	DEATHS. May	DEATHS. Jun.	DEATHS. Total	DEATHS. Mal	DEATHS. Fem	MARRIAGES. Apr.	MARRIAGES. May	MARRIAGES. Jun.	MARRIAGES. Tot.	No. of Dist.
	ROXBURGH—*continued.*																					
801	Morebattle,	1003	846	3	2	0	5	2	3	5	0	1	0	0	1	1	0	0	1	0	1	801
802*a*	Oxnam,	782	684	2	2	2	6	5	1	4	2	0	1	4	5	2	3	0	0	0	0	802*a*
802*b*	Roberton,	567	455	1	3	0	4	3	1	4	0	0	0	0	0	0	0	0	0	1	1	802*b*
803	Roxburgh,	998	945	4	1	2	7	4	3	6	1	3	1	1	5	1	4	1	0	0	1	803
804	St Boswells,	959	962	6	0	1	7	2	5	7	0	2	0	0	2	1	1	0	0	1	1	804
805	Smailholm,	446	340	0	2	0	2	1	1	2	0	0	2	0	2	0	2	0	0	0	0	805
† 806	Southdean,	641	612	1	0	2	3	0	3	3	0	0	1	0	1	1	0	0	0	0	0	806
807	Sprouston,	1026	1006	1	0	1	2	0	2	2	0	1	1	1	3	2	1	1	0	2	3	807
808	Stitchel,	342	314	2	0	0	2	0	2	2	0	0	0	0	0	0	0	0	0	2	2	808
809	Teviothead,	486	453	1	0	1	2	2	0	2	0	1	1	1	3	2	1	0	0	0	0	809
810	WILTON (now 789 (2) *supra*).																					810
811	Yetholm,	1045	884	2	3	1	6	2	4	6	0	1	1	1	3	1	2	0	0	3	3	811
	31. DUMFRIES.																					
†812	ANNAN,	4943	5297	9	15	25	49	26	23	45	4	10	5	9	24	10	14	4	2	11	17	812
813*a*	Applegarth,	969	858	3	1	2	6	3	3	6	0	1	0	0	1	1	0	0	0	2	2	813*a*
* 813*b*	BRYDEKIRK,	702	750	3	0	1	4	3	1	3	1	0	2	0	2	0	2	1	0	2	3	813*b*
814	Canonbie,	2723	2476	6	2	3	11	4	7	9	2	5	5	5	15	9	6	1	1	7	9	814
815	Carlaverock,	1051	921	2	2	3	7	4	3	5	2	2	1	0	3	1	2	0	0	1	1	815
816	Closeburn,	1505	1333	2	3	0	5	0	5	4	1	4	2	0	6	2	4	0	0	4	4	816
† 817	Cummertrees,	1068	1079	2	1	0	3	2	1	1	2	2	2	1	5	3	2	0	0	3	3	817
818	Dalton,	579	563	0	1	0	1	1	0	1	0	0	0	1	1	0	1	0	0	1	1	818
819	Dornock,	832	831	2	2	2	6	2	4	6	0	2	2	0	4	3	1	0	0	0	0	819
820	DRYFESDALE,	2971	3233	5	1	5	11	6	5	10	1	3	6	5	14	5	9	2	0	7	9	820
821	DUMFRIES,	16841	17878	50	52	40	142	73	69	127	15	35	35	23	93	48	45	8	5	16	29	821
822	Dunscore,	1405	1260	2	1	0	3	2	1	3	0	1	2	1	4	2	2	0	0	3	3	822
823	Durrisdeer,	1107	1076	2	2	2	6	3	3	6	0	2	0	0	2	2	0	0	0	0	0	823
824	Eskdalemuir,	543	488	0	1	2	3	2	1	3	0	1	0	0	1	0	1	0	0	0	0	824
825	Ewes,	337	299	0	1	0	1	1	0	1	0	0	1	0	1	1	0	0	0	0	0	825
826	Glencairn,	1737	1647	2	1	0	3	1	2	3	0	2	3	2	7	2	5	1	0	1	2	826
827	Graitney (or Gretna),	1212	1141	3	7	1	11	5	6	8	3	2	2	1	5	3	2	0	0	2	2	827
828	Halfmorton,	497	484	0	1	2	3	2	1	3	0	0	2	1	3	2	1	0	0	0	0	828
† 829	Hoddom,	1445	1453	2	3	1	6	2	4	6	0	0	5	0	5	2	3	2	0	4	6	829
* 830	Holywood,	1082	1015	1	3	2	6	3	3	5	1	3	3	3	9	3	6	1	0	1	2	830
831	Hutton,	814	726	0	0	1	1	0	1	1	0	0	1	0	1	0	1	0	0	0	0	831
832	Johnstone,	1002	927	1	2	1	4	1	3	3	1	0	1	1	2	1	1	0	0	0	0	832
833	Keir,	745	639	2	2	2	6	3	3	5	1	0	1	0	1	0	1	0	1	2	3	833
834	Kirkconnel,	1019	1087	3	3	1	7	5	2	7	0	0	3	2	5	3	2	1	0	0	1	834
835	Kirkmahoe,	1250	1159	3	4	5	12	8	4	12	0	1	2	1	4	0	4	1	0	1	2	835

836	Kirkmichael,	849	808	0	1	4	5	3	2	5	0	0	3	1	4	2	2	1	0	2	3	836
837	Kirkpatrick-Fleming—																					837
	(1) Northern District,	393	318	0	1	0	1	0	1	1	0	0	0	0	0	0	0	1	0	0	1	
	(2) Southern District,	1053	930	6	3	1	10	6	4	7	3	2	3	4	9	5	4	0	1	0	1	
838	Kirkpatrick-Juxta,	1064	976	2	1	2	5	2	3	5	0	0	3	1	4	3	1	1	0	1	2	838
839	LANGHOLM,	4612	3970	3	9	15	27	12	15	25	2	4	4	5	13	5	8	1	0	1	2	839
840	LOCHMABEN,	2816	2522	3	5	7	15	6	9	10	5	3	6	4	13	4	9	1	0	4	5	840
841	Middlebie—(1) Northern District,	796	695	1	0	2	3	1	2	3	0	0	0	0	0	0	0	0	0	1	1	841
	(2) Southern District,	1131	1111	0	0	1	1	1	0	1	0	1	0	0	1	1	0	0	0	0	0	
842	MOFFAT,	2930	2977	5	5	4	14	9	5	13	1	5	6	2	13	5	8	0	0	1	1	842
843	Morton,	2118	1855	3	5	1	9	6	3	8	1	4	7	1	12	4	8	1	0	2	3	843
844	Mouswald,	558	500	0	1	1	2	0	2	1	1	0	0	0	0	0	0	0	0	0	0	844
845	Penpont,	1176	1063	1	2	5	8	5	3	8	0	2	2	0	4	3	1	1	0	0	1	845
846	Ruthwell,	868	858	1	1	2	4	2	2	4	0	1	1	0	2	0	2	1	0	2	3	846
847	St Mungo,	653	603	2	3	1	6	4	2	6	0	2	1	1	4	3	1	1	0	1	2	847
†848	SANQUHAR,	2255	2165	7	2	7	16	12	4	14	2	2	5	2	9	6	3	1	0	1	2	848
849	Tinwald,	861	902	1	2	1	4	2	2	4	0	3	0	1	4	4	0	1	0	2	3	849
850	Torthorwald,	990	921	2	2	1	5	3	2	4	1	1	0	1	2	2	0	0	0	2	2	850
851	Tundergarth,	466	439	1	0	1	2	1	1	2	0	1	0	0	1	0	1	1	0	0	1	851
852	Tynron,	416	359	2	0	0	2	0	2	2	0	0	0	2	2	0	2	0	0	1	1	852
853*a*	Wamphray,	455	458	1	0	0	1	0	1	0	1	1	0	1	2	2	0	0	0	0	0	853*a*
*853*b*	Wanlockhead,	854	745	0	1	0	1	0	1	1	0	0	1	2	3	1	2	0	0	0	0	853*b*
854	Westerkirk,	478	454	0	2	1	3	2	1	3	0	1	0	0	1	1	0	0	0	0	0	854
	32. KIRKCUDBRIGHT.																					
855	Anwoth,	728	724	0	3	2	5	4	1	5	0	1	1	1	3	0	3	0	0	0	0	855
†856	Balmaclellan,	787	652	2	0	0	2	1	1	2	0	0	0	0	0	0	0	2	0	2	4	856
857*a*	Balmaghie,	924	839	1	0	1	2	1	1	2	0	2	1	0	3	1	2	1	0	0	1	857*a*
*857*b*	Bargrennan,	366	391	1	0	1	2	0	2	2	0	0	1	1	2	1	1	0	0	0	0	857*b*
858	Borgue,	1129	1121	1	3	3	7	2	5	6	1	0	0	1	1	0	1	0	0	0	0	858
859	Buittle,	991	960	1	1	4	6	4	2	5	1	1	1	0	2	2	0	0	0	1	1	859
860	Carsphairn,	484	394	1	0	1	2	0	2	2	0	0	1	1	2	1	1	0	0	1	1	860
861	Colvend—(1) Colvend,	769	633	0	1	2	3	1	2	3	0	0	0	1	1	1	0	0	0	0	0	861
	(2) Southwick,	512	494	0	0	1	1	0	1	1	0	1	1	0	2	2	0	0	0	0	0	
*862	Corsock-Bridge,	551	474	0	0	0	0	0	0	0	0	0	0	0	0	0	0	0	0	2	2	862
863	CROSSMICHAEL,	1333	1348	1	2	5	8	3	5	8	0	1	1	3	5	5	0	0	1	4	5	863
*864	DALBEATTIE,	4140	3348	6	10	9	25	12	13	23	2	8	6	9	23	9	14	0	1	6	7	864
865	Dalry,	988	925	2	2	0	4	1	3	3	1	5	2	1	8	3	5	0	0	1	1	865
866	Girthon,	1415	1354	5	5	4	14	7	7	11	3	0	2	0	2	0	2	0	0	2	2	866
867	Irongray,	784	747	2	1	0	3	0	3	3	0	0	1	0	1	1	0	0	0	2	2	867
868	KELLS,	970	931	3	2	4	9	5	4	7	2	4	2	2	8	2	6	0	0	2	2	868
869	KELTON,	3458	3692	8	12	10	30	13	17	28	2	13	8	5	26	10	16	2	0	7	9	869
870	Kirkbean,	794	714	2	2	2	6	1	5	6	0	1	0	1	2	1	1	1	0	3	4	870
871	KIRKCUDBRIGHT,	3479	3477	11	10	5	26	13	13	22	4	12	6	11	29	14	15	1	3	5	9	871
872	Kirkgunzeon,	656	539	0	1	3	4	1	3	3	1	0	1	1	2	1	1	0	0	1	1	872
873	Kirkmabreck,	1834	1599	6	3	9	18	6	12	15	3	6	2	3	11	6	5	0	0	0	0	873
†874	Kirkpatrick-Durham,	1113	989	3	1	2	6	2	4	6	0	0	1	1	2	1	1	0	0	0	0	874

No. of Dist.	REGISTRATION DISTRICTS.	POPULATION. Census 1881	POPULATION. Census 1891	BIRTHS. Apr.	BIRTHS. May	BIRTHS. Jun.	BIRTHS. Total	BIRTHS. Males	BIRTHS. Fem.	BIRTHS. Legit.	BIRTHS. Illegit.	DEATHS. Apr.	DEATHS. May	DEATHS. Jun.	DEATHS. Total	DEATHS. Mal	DEATHS. Fem	MARRIAGES. Apr.	MARRIAGES. May	MARRIAGES. Jun.	MARRIAGES. Tot	No. of Dist.
	KIRKCUDBRIGHT—*continued.*																					
875	Lochrutton,	614	534	0	1	1	2	2	0	2	0	0	0	1	1	1	0	0	0	2	2	875
† 876	MINNIGAFF,	1384	1216	2	5	1	8	5	3	8	0	2	1	4	7	4	3	0	1	2	3	876
877	New Abbey,	906	866	4	2	1	7	3	4	6	1	3	0	1	4	2	2	0	0	1	1	877
† 878	Parton,	519	479	1	0	0	1	1	0	1	0	0	1	0	1	0	1	0	1	1	2	878
879	Rerrick,	1807	1582	1	3	6	10	5	5	10	0	2	1	1	4	3	1	0	0	1	1	879
† 880	TERREGLES,	467	474	1	3	0	4	2	2	4	0	2	0	2	4	3	1	0	0	1	1	880
881	Tongland,	829	845	0	0	4	4	2	2	3	1	2	0	0	2	0	2	0	0	1	1	881
882	TROQUEER,	5524	5887	11	19	18	48	21	27	46	2	6	11	13	30	15	15	2	1	5	8	882
883	Twynholm,	681	694	0	6	1	7	1	6	6	1	3	0	0	3	1	2	0	1	0	1	883
† 884	Urr,	1350	1241	1	4	2	7	4	3	6	1	2	1	1	4	1	3	1	0	2	3	884
	33. WIGTOWN.																					
885	Glasserton,	1203	1154	3	2	3	8	1	7	8	0	0	0	2	2	0	2	2	0	0	2	885
† 886	Inch,	2260	2161	5	3	3	11	5	6	11	0	2	6	2	10	8	2	2	0	1	3	886
887	Kirkcolm,	1847	1705	0	4	1	5	4	1	5	0	2	0	0	2	0	2	1	1	2	4	887
888	Kirkcowan,	1307	1263	1	3	3	7	1	6	6	1	3	3	3	9	4	5	3	0	0	3	888
889	Kirkinner,	1597	1455	4	4	3	11	8	3	9	2	4	4	1	9	3	6	0	0	0	0	889
890	Kirkmaiden,	2446	2192	3	5	1	9	5	4	6	3	2	1	0	3	2	1	1	0	3	4	890
† 891	Leswalt,	1254	1105	2	3	5	10	6	4	6	4	1	0	3	4	0	4	1	0	0	1	891
892	Mochrum,	2315	2166	6	4	7	17	5	12	16	1	8	3	4	15	4	11	2	0	3	5	892
893	New Luce,	706	588	1	2	1	4	2	2	4	0	0	0	0	0	0	0	0	1	0	1	893
894	Old Luce (or Glenluce),	2447	2517	3	8	8	19	10	9	16	3	1	2	2	5	1	4	0	0	1	1	894
† 895	PENNINGHAME,	3777	3411	13	4	11	28	16	12	26	2	1	5	7	13	8	5	0	0	3	3	895
896	Portpatrick,	1285	1219	1	4	2	7	3	4	5	2	4	3	5	12	4	8	0	0	1	1	896
897	Sorbie,	1696	1563	6	1	2	9	3	6	8	1	2	1	2	5	1	4	1	0	1	2	897
898	Stoneykirk,	2766	2703	6	9	3	18	11	7	16	2	1	1	3	5	4	1	4	1	5	10	898
* 899	STRANRAER,	6415	6193	12	12	11	35	14	21	27	8	12	9	16	37	12	25	4	1	3	8	899
900	WHITHORN,	2929	2574	7	7	10	24	12	12	20	4	6	7	4	17	7	10	1	0	2	3	900
901	WIGTOWN,	2198	1911	2	5	3	10	3	7	9	1	3	1	2	6	2	4	0	0	1	1	901

CONSTITUTION OF THE DISTRICTS DISTINGUISHED IN THE PRECEDING TABLES BY AN ASTERISK (*).

No.	Districts.	Component Parts (Parishes).
13	Birsay	Part of Harray and Birsay.
14	Deerness	Part of St Andrews.
18	Harray	Part of Harray and Birsay.
22	North Ronaldshay	Part of Cross and Burness.
26	Sanday	Lady, and part of Cross and Burness.
37*b*	Keiss	Parts of Cannisbay and Wick.
58	Applecross	(1) Part of Applecross; (2) Remainder of Applecross and part of Gairloch.
59*b*	Carnoch	Parts of Contin and Urray.
86*b*	Carloway	Parts of Barvas and Uig.
87	Lochs	Lochs and part of Uig.
92*b*	Cannich	Parts of Kilmorack, and Kiltarlity & Convinth.
112	Kilmuir	(1) Part of Kilmuir; (2) Remainder of Kilmuir, and part of Snizort.
135	Elgin	Elgin, and parts of New Spynie, and St Andrews-Lhanbryde.
152	Enzie	Parts of Bellie and Rathven.
155*b*	Glenrinnes	Parts of Aberlour and Mortlach.
167	Seafield	Parts of Cullen and Rathven.
171*b*	Ardallie	Parts of Cruden, Ellon, Longside, and Old Deer.
210*b*	Kinninmonth	Parts of Crimond, Longside, Lonmay, Old Deer, and Strichen.
217	Logie Coldstone and Cromar	Logie Coldstone and part of Glenmuick, Tullich, and Glengairn.
222*b*	Millbrex	Parts of Fyvie and Monquhitter.
227*b*	New Pitsligo	Parts of Aberdour, New Deer, Strichen, and Tyrie.
231	Peterculter	(1) Parts of City Parish of Aberdeen and Peterculter; (2) Remainder of Peterculter.
237*b*	Savoch	Parts of Ellon, New Deer, Old Deer, and Tarves.
249*b*	Ythan Wells	Parts of Auchterless and Forgue.
266	Nigg	Part of City Parish of Aberdeen and Nigg.
282	Dundee	Dundee, and part of Liff, Benvie, and Invergowrie.
294*b*	Kilry	Parts of Glenisla and Lintrathen.
324	Aberfeldy	Parts of Dull, Kenmore, and Logierait.
330	Auchtergaven	Parts of Auchtergaven and Logiealmond.
331	Balquhidder	Balquhidder, and part of Comrie.
344	Dowally	Part of Dunkeld and Dowally.
349	Dunkeld	Part of Dunkeld and Dowally.
355*b*	Foss	Parts of Blair-Athol and Dull.
361	Killin	Parts of Kenmore and Killin.
375	Logiealmond	Parts of Logiealmond, Little Dunkeld, and Methven.
379	Meigle	Meigle, and part of Coupar-Angus.
386*b*	Persie	Parts of Alyth, Blairgowrie, and Kirkmichael.
387	Perth	Perth, and part of Kinnoull.
393*b*	Stanley	Parts of Auchtergaven, Kinclaven, and Redgorton.
394*b*	Strathfillan	Part of Killin.
394*c*	Tenandry	Parts of Blair-Athol and Moulin.
402	Anstruther-Easter	Anstruther-Easter, and part of Kilrenny.
417	Crail	Part of Crail and May Island.
423	Dunbog	Dunbog, and part of Flisk.
425	Dunino	Dunino, and part of Crail.
442	Kirkcaldy and Abbotshall	Kirkcaldy, Abbotshall, and part of Kinghorn.
481*b*	Grangemouth	Parts of Bothkennar, Falkirk, and Polmont.
488	St Ninians	St Ninians, and part of Stirling.
496	Dumbarton	Dumbarton, and part of Cardross.
505	Ardnamurchan	(1) Parts of Ardnamurchan, and Arisaig and Moidart; (2) Remainder of Arisaig and Moidart.
506	Ballachulish, etc.	Parts of Kilmallie, and Ardgour.
509	Cumlodden and Minard ..	Parts of Glassary, and Glenaray.
513	Inveraray	Inveraray, and part of Glenaray.
515	Kilbrandon and Kilchattan	Kilbrandon and Kilchattan, and part of Jura.
517	Kilchrenan, etc.	(1) Parts of Kilchrenan and Dalavich, and Glenorchy and Inishail; (2) Remainder of Kilchrenan and Dalavich.
520	Kilmallie	Parts of Kilmallie, and Ardgour.
525	Lismore	Lismore and Appin, and part of Kilmallie.
526	Lochgilphead	Parts of Glassary and South Knapdale.
529	Muckairn	Parts of Ardchattan and Muckairn, and Glenorchy and Inishail.
535	Tarbert	Parts of Kilcalmonell, Saddell and Skipness, and South Knapdale.
536	Bowmore (or Kilarrow) ..	Part of Kilarrow, and Kilmeny.
543	Kilmeny	Part of Kilarrow and Kilmeny.
545	Kinlochspelvie	Part of Pennygown and Torosay.
547	Portnahaven	Part of Kilchoman.
548	Salen	Parts of Kilninian and Kilmore, and Pennygown and Torosay.
549	Tobermory	Part of Kilninian and Kilmore.
550	Torosay	Part of Pennygown and Torosay.
556	Lochranza	Parts of Kilbride and Kilmory.
559*b*	Bridge of Weir	Parts of Houston and Killellan, and Kilbarchan.
572	Neilston	(1) Part of Neilston; (2) Remainder of Neilston and part of Abbey.
576	Ardrossan	(1) Parts of Ardrossan and West Kilbride; (2) Remainder of Ardrossan.
584*b*	Crosshill	Parts of Kirkmichael, Kirkoswald, and Maybole.
595	Irvine	Irvine, and part of Dundonald.
610*b*	Patna	Parts of Dalmellington, Dalrymple, Kirkmichael, and Straiton.
622	Barony	Part of Glasgow.
626*b*	Calderhead	Parts of Cambusnethan and Shotts.
644	Glasgow	Gorbals, and part of Glasgow and Govan.

CONSTITUTION OF THE DISTRICTS—*continued.*

No.	Districts.	Component Parts (Parishes).
693	Liberton	Parts of Liberton and Inveresk.
695*b*	New Craighall	Parts of Inveresk and Liberton.
698*b*	Stobhill	Parts of Borthwick, Cockpen, and Newbattle.
774*a*	Caddonfoot	Caddonfoot, and part of Innerleithen.
787*b*	Edgerston	Parts of Jedburgh, and Southdean.
813*b*	Brydekirk	Parts of Annan, Cummertrees, and Hoddom.
830	Holywood	Holywood, and part of Terregles.
853*b*	Wanlockhead	Part of Sanquhar.
857*b*	Bargrennan	Parts of Minnigaff (Kirkcudbright) and Penninghame (Wigtown).
862	Corsockbridge	Parts of Balmaclellan, Kirkpatrick-Durham, and Parton.
864	Dalbeattie	Part of Urr.
899	Stranraer	Stranraer, and parts of Inch, and Leswalt.

LIST of REGISTRATION DISTRICTS which include BURGHS, or TOWNS of 2000 Inhabitants and upwards, *or parts thereof*, bearing a different name from the District in which they are situated.

No.	Registration Districts.	Burghs.	Towns.
80	Rosemarkie	*Fortrose.	..
81	Rosskeen	*Invergordon.	
130	Drainie	*Lossiemouth.	
136	New Spynie	.. ..	*Elgin (Suburban).
155*a*[2]	Macduff	Banff.	
161	Marnoch	*Aberchirder.	
162	Mortlach	*Dufftown.	
164	Rathven	*Buckie.	
167	Seafield	*Cullen.	
201	Glenmuick, etc.	*Ballater.	
213	Kintore	*Inverurie.	
226	Newhills	.. ..	*Auchmull.
231[1]	East Peterculter	Aberdeen.	
252	Banchory-Ternan	*Banchory.	
253	Benholm	Inverbervie.	
254	Bervie	Inverbervie.	
255	Dunnottar	Stonehaven.	
258[1]	Fetteresso	Do.	
266	Nigg	Aberdeen.	
274	Barry	Carnoustie.	
282[4]	St Andrews (Dundee) ..	Broughty Ferry.	
307[1]	Mains	Dundee.	
310	Monifieth	Broughty Ferry.	
316	Panbride	Carnoustie.	
362	Kilmadock	*Doune.	
395	Tibbermore	Perth.	
403	Anstruther-Wester ..	Pittenweem.	
405	Auchterderran	Lochgelly.	
408	Ballingry	Do.	
410	Beath	*Cowdenbeath.	
416	Collessie	*Ladybank & Monkston.	
426	Dysart	Kirkcaldy.	
427	Elie	*Earlsferry *Elie, Liberty and Williamsburgh.	
429	Ferry-Port-on-Craig ..	*Tayport.	
431	Forgan	*Newport.	
452	Pittenweem	Anstruther-Wester.	
456	Scoonie	Leven.	
458*b*	Tulliallan	.. ..	*Kincardine-on-Forth.
459[2]	Buckhaven	Leven.	
475	Campsie	.. ..	*Lennoxtown.
476	Denny	Denny and Dunipace	Bonnybridge.
478	Dunipace	Denny and Dunipace.	
479	Falkirk	.. ..	Bonnybridge.
485*a*	Larbert	.. ..	Stenhousemuir.
485*b*	Logie	*Bridge of Allan.	
488[1]	St Ninians	Stirling.	
489	Salmannan	.. ..	*Binniehill & Southfield.
493	Bonhill	.. ..	*Alexandria.
500	New or East Kilpatrick ..	*Milngavie.	
501	Old or West Kilpatrick ..	*Clydebank.	*Duntocher. Clydebank.
503	Row	*Helensburgh.	
520	Kilmallie	*Fort-William.	
523	Kilmore and Kilbride ..	*Oban.	
552	Cumbrae	*Millport.	
560	Cathcart	Glasgow.	
562	Eastwood	Glasgow. *Pollockshaws.	*Pollokshaws. *Thornliebank. Clydebank.
575	Renfrew	.. ..	
576[1]	Old Ardrossan	Saltcoats.	
593	Galston	Darvel. Newmilns & Greenholm.	
597	Kilmarnock	.. ..	Hurlford.
603	Loudoun	Darvel. Galston. Newmilns & Greenholm.	
605	Maybole	Ayr.	
606	Monkton and Prestwick ..	.. ..	Ayr (Suburban).
610*a*	Old Cumnock	Cumnock and Holmhead	
611[1]	Riccarton	Kilmarnock.	
615	Stevenston	Saltcoats.	
621	Avondale	.. ..	*Strathaven.
622[1]	Maryhill	Glasgow.	
622	Shettleston	Glasgow.	Tollcross.
624	Blantyre	.. ..	Stonefield.

* The asterisk indicates that the *entire* Burgh or Town is embraced in the Registration District.

LIST of REGISTRATION DISTRICTS—*continued.*

No.	Registration Districts.	Burghs.	Towns.
625[1]	Bothwell	.. ..	Mossend. *Uddingston
625[2]	Holytown	. .. .	Mossend.
625[3]	Bellshill	.. ..	Mossend.
626*a*[1]	Cadder	.. ..	Kirkintilloch.
628	Cambusnethan	Wishaw	*Newmains.
639	Dalziel	*Motherwell. Wishaw.	
646[1]	Plantation	Glasgow.	
646[2]	Govan	Glasgow. Renfrew.	
646[3]	Partick	Glasgow.	
651	New Monkland	*Airdrie.	
652[1]	Old Monkland (Western)..	.. ..	Tollcross, *Baillieston.
672	Uphall	.. ..	*Broxburn.
676	Cockpen	Bonnyrigg. Lasswade.	
689	Inveresk	*Musselburgh.	
691	Lasswade	Bonnyrigg. *Loanhead. Penicuik.	
717	Prestonkirk	*East Linton.	
722	Tranent	*Cockenzie & Port Seton.	
727	Ayton	.. ..	Eyemouth.
813	Brydekirk	Annan.	
820	Dryfesdale	*Lockerbie.	
855	Anwoth	Gatehouse.	
863	Crossmichael	Castle Douglas.	
866	Girthon	Gatehouse.	
868	Kells	*New Galloway.	
869	Kelton	Castle Douglas.	
878	Minnigaff	.. ..	Newton-Stewart.
880	Terregles	Dumfries.	
882	Troqueer	Dumfries.	
895	Penninghame	*Newton-Stewart.	

* The asterisk indicates that the *entire* Burgh or Town is embraced in the Registration Districts.

METEOROLOGICAL REPORT

FOR THE MONTHS OF

APRIL, MAY, JUNE.

1899.

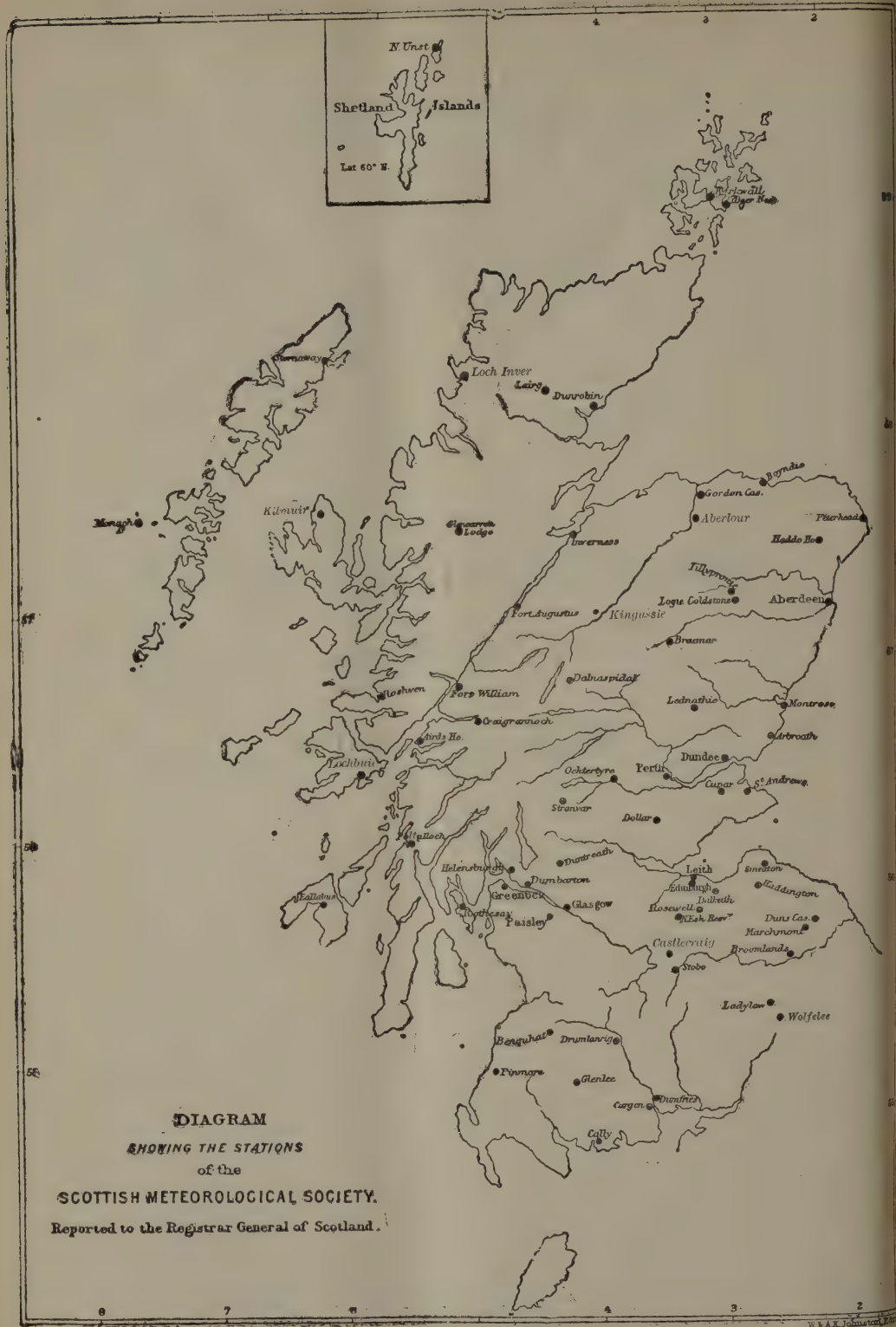
N Unst
Shetland Islands
Lat 60° N.
Thurso
Wick
Tarbert
Loch Inver
Lairg
Durrobin
Stornoway
Kilmuir
Monach
Lochmaddy
Lodge
Inverness
Banff
Gordon Cas.
Aberlour
Peterhead
Haddo Ho.
Tillyfourie
Logie Coldstone
Aberdeen
Fort Augustus
Kingussie
Braemar
Dalnaspidal
Oban
Fort William
Lednathie
Montrose
Craigarnoch
Arbroath
Tiree
Dundee
Ochtertyre
Perth
Cupar
St Andrews
Stronvar
Dollar
Campbeltown
Dumbarton
Leith
Edinburgh
Dalkeith
Rosewell
Esk. Bar.
Greenock
Glasgow
Rothesay
Paisley
Duns Cas.
Marchmont
Castlecraig
Broomlands
Stobo
Ladylaw
Wolfelee
Benquhat
Drumlanrig
Pinmore
Glenlee
Dumfries
Cargen
Colly
DIAGRAM
SHOWING THE STATIONS
of the
SCOTTISH METEOROLOGICAL SOCIETY.
Reported to the Registrar General of Scotland.

NOTES ON THE NUMERICAL RETURNS OF SCOTTISH METEOROLOGY FOR THE QUARTER ENDING 30TH JUNE 1899.

By Dr BUCHAN, under the Direction of the Council of the Scottish Meteorological Society.

THESE returns are founded on the observations made, morning and evening, at of the Stations of the Scottish Meteorological Society, and have been prepared from the Observers' separate schedules.

From the individual results for each station, the following collective results have been obtained, assuming them to have been equally well observed, and to represent the whole country :—

COLLECTED RETURNS FOR ALL THE ACCEPTED STATIONS OF THE SCOTTISH METEOROLOGICAL SOCIETY, HAVING A MEAN LATITUDE = 56°·33 N. ; MEAN LONGITUDE = 3°·45 W.; AND MEAN ELEVATION = 279 Feet.

1899.	BAROMETER.		SELF-REGISTERING THERMOMETERS.							BLACK BULB IN SUN.		ON GRASS DURING NIGHT	
	At Sea-level and 32°.	Monthly Range.	Highest.	Lowest.	Monthly Range.	Mean of Day.	Mean of Night.	Mean Daily Range.	Mean Temp.	Highest.	Mean.	Lowest.	Mean.
	inch.	inch.	°	°	°	°	°	°	°	°	°	°	°
Apr.	29·735	1·133	66·0	12·7	53·3	49·8	36·1	13·7	43·0	132·8	79·8	10·2	33·8
May	30·020	1·324	76·0	21·0	55·0	54·0	38·6	15·4	46·3	134·7	81·5	17·8	34·0
Jun.	30·051	0·992	85·0	33·3	51·7	66·4	48·3	18·1	57·4	143·4	101·2	18·0	43·5

1899.	HYGROMETER.		DEDUCTIONS.			WINDS.										RAIN.		Cloud 10.0.	Sunshine.
	Dry Bulb.	Wet Bulb.	Dew-point.	Elas. force Vap.	Hum. Sat.=100.	N	NE	E	SE	S	SW	W	NW	Calm or Var.	Force	Days.	Amt. in Inch.		
	°	°	°	inch											lbs.				hours
Apr.	42·6	40·2	37·3	·223	82	4	3	3	3	2	4	5	4	2	2·04	21	3·87	6·6	115
May	46·7	43·6	40·1	·249	79	3	5	8	3	2	3	3	2	2	1·50	14	3·29	6·1	176
Jun.	57·3	53·8	50·6	·369	79	2	2	5	3	3	3	6	3	3	1·20	11	1.80	5·8	188

1899.	UNDERGROUND TEMPERATURE.						Well or Spring.	SEA.				Ozone.	Lightning seen or Thunder heard.		Auroras seen.	
								Firths.		Open Coast.						
	3 inches.	12 inches.	18 inches.	22 inches.	36 inches.	48 inches.		Temp	Dens.	Temp	Dens.		No. of Stations.	Mean No. of Days.	No. of Stations.	Mean No. of Days.
	°	°	°	°	°	°	°	°	°	°						
Apr.	43·1	43·1	...	43·2	42·7	42·7	46·8	...	...	45·0	...	4·5	8	1	1	1
May	48·3	48·4	...	47·8	46·3	46·0	47·1	...	...	50·0	...	3·8	12	1	1	1
Jun.	58·7	58·1	...	56·2	51·5	50·4	50·3	...	...	...	...	3·6	29	2	0	0

And when these results are compared with the averages of 1856–95, during the same months, they show the following characteristics and differences.

APRIL 1899—

Mean Barometric Pressure, 29·735 inches ; less than the average of 1856–95 by 0·158 inch.
Monthly Range, 1·133 inch ; less by 0·081 inch.
Mean Temperature, 43°·0 ; less by 1°·1.
Mean Daily Range, 13°·7 ; less by 0°·7.
Mean of Black Bulb in Sun, 79°·8 ; greater by 4°·6.
Do. at Night, 33°·8 ; greater by 1°·7.
Mean Humidity, 82 ; being the average.
Rain, Number of Days, 21 ; greater by 8 days.
Rain, Depth in Inches, 3·87 ; greater by 1·73 inch.
Wind, Pressure on Square Foot, 2·04 lbs. ; greater by 0·27 lb.
Wind, Direction of, E. to W. as 6 to 9, and N. to S. as 8 to 6 ; in place of E. to W. as 8 to 8, and N. to S. as 6 to 6.
Hours of Sunshine, 115 ; less by 40 hours.
Mean Amount of Cloud, 6·6; greater by 0·4.

MAY 1899—

Mean Barometric Pressure, 30·020 inches; greater than the average of 1856–95 by 0·087 inch.
Monthly Range, 1·324 inches; greater by 0·255 inch.
Mean Temperature, 46°·3; less by 2°·7.
Mean Daily Range, 15°·4; being the average.
Mean of Black Bulb in Sun, 81°·5; less by 1°·7.
Do. at Night, 34°·0; less by 2°·2.
Mean Humidity, 79; less by 1·0.
Rain, Number of Days, 14; greater by 1 day.
Rain, Depth in Inches, 3·29; greater by 1·01 inches.
Wind, Pressure on Square Foot, 1·50 lbs.; less by 0·05 lb.
Wind, Direction of, E. to W. as 12 to 6; and N. to S as 7 to 5; in place of E. to W. as 8 to 8, and N. to S. as 6 to 7.
Hours of Sunshine, 176; less by 11 hours.
Mean Amount of Cloud, 6·1; less by 1·3.

JUNE 1899—

Mean Barometric Pressure, 30·051 inches; greater than the average of 1856–95 by 0·110 inch.
Monthly Range, 0·992 inch; greater by 0·037 inch.
Mean Temperature, 57°·4; greater by 2°·6.
Mean Daily Range, 18°·1; greater by 2°·3.
Mean of Black Bulb in Sun, 101°·2; greater by 9°·8.
Do. at Night, 43°·5; greater by 1°·7.
Mean Humidity, 79; less by 1°·2.
Rain, Number of Days, 11; less by 2 days.
Rain, Depth in Inches, 1·80; less by 0·68 inch.
Wind, Pressure on Square Foot, 1·20 lbs.; less by 0·23 lb.
Wind, Direction of, E. to W. as 8 to 9; and N. to S. as 5 to 6; in place of E. to W. as 6 to 9, and N. to S. as 5 to 7.
Hours of Sunshine, 188; less by 20 hours.
Mean Amount of Cloud, 5·8; less by 0·32.

APRIL 1899—

Hence the weather of APRIL 1899 was characterised by an exceedingly low barometric pressure, with a monthly range a good deal under the average; a mean temperature a degree under the average, with a mean daily range a little under the average; an average mean humidity; a very heavy mean rainfall, falling on 8 days more than the average; being the largest number of rainy days hitherto recorded for April; and 3 days excess of northerly winds.

The mean barometric pressure was 29·735 inches, being 0·158 inch less than the average. This is the lowest mean barometric pressure hitherto recorded for April, except 29·591 inches, which occurred in 1867. The relatively larger diminution of pressure was much greater at eastern than at western stations, resulting in a large excess of northerly winds and a lower temperature than usual for this month.

The mean temperature was 43°·0, or 1°·1 under the average. The deficiency was pretty equably distributed over the country, being only slightly larger at northeastern than at southwestern stations. Temperature was slightly higher during the first and fourth weeks than on the second and third weeks. The absolutely highest temperature was 66°·0 on the 24th at Smeaton, and the lowest 12°·7 on the 22nd at Kingussie.

The mean rainfall was 3·87 inches, or 81 per cent. above the average. This amount has been only exceeded by the rainfall of April 1867, when the mean amount was 4·43 inches. The rainfall was large in all parts of Scotland, falling to the average or below it at no single station. Over large districts considerably more than double the average rainfall was collected. The following are the percentages of excess at a number of places:—215 at Nairn, 195 at Cromarty, 176 at Cawdor, 150 at Monach and Gordon Castle, 160 at Lednathie and Campbelton, 130 at Dunrobin, Inverness, and Poltalloch. The persistent rainy character of the weather of this month is shown by the circumstance that on each of the 30 days rain is reported from quite a large number of stations somewhere in Scotland, and the singular feature of the rainfall is that though the monthly amount at the stations is great, large single daily falls are conspicuously rare.

MAY 1899—

Hence the weather of MAY 1899 was characterised by a rather high mean barometric pressure, with a monthly range a good deal above the average; an unusually low mean temperature, with an average mean daily range; a mean humidity slightly

less than the average; a rainfall considerably above the average, falling on one day more than the average; a very large excess of east-northeasterly winds blowing with the average force of the season.

The mean barometric pressure was 30·020 inches, or 0·087 inch above the average. The excess above the average was considerably greater at western than at eastern stations, and from this geographical distribution of the pressure it followed that winds from E. were 3 days, and winds from N.E. 2 days in excess of the average direction, thus bringing about the very low temperatures which prevailed. The first three weeks of the month rank with the coldest May weather on record.

The mean temperature was 46°·3, or 2°·7 less than the average, the deficiency being very exactly distributed between the days and the nights. It resulted from the prevailing easterly winds that temperature was much lower in eastern than in western districts. As the easterly winds advance over the land, they acquire warmth as they proceed westwards, thus bringing about the remarkable result that while temperature in the east was more than three degrees under the average, in the west it was only half a degree. The absolutely highest temperature was 76°·0 on the 31st at Smeaton, and the lowest 21°·0 on the 27th at Lednathie.

The mean rainfall was 3·29 inches, or 45 per cent. above the average. This is one of the largest rainfalls since that of May 1856. Its distribution over the country was extremely irregular, being less than the average in the northeast of Scotland, north of Donside; and over western districts to the west of a line from Islay, thence passing Inveraray, Kingussie, Fort Augustus, Glencarron, and the Butt of Lewis. The deficiency was comparatively small, scarcely in any case amounting to half the average of the station. Everywhere else in Scotland the rainfall exceeded the average, in many places excessively so. The more prominent heavy monthly falls were above the averages, stated in percentages of excess, 142 at Thurso and Mull of Galloway, 125 at Dundee, St Abb's, Smeaton, Leith, and Glasgow, and about 100 at Pladda, Haddington, Perth, Arbroath, and Roeberry in Orkney. By far the larger proportion of the rain fell from the 13th to the 20th, and very large daily falls were common on the 15th, 16th, and 17th in the west, from Ardnamurchan northwards; and in other parts of the country very heavy falls occurred on the 18th, 19th, and 20th.

JUNE 1899—

Hence the weather of JUNE 1899 was characterised by a very high mean barometric pressure, with a monthly range somewhat above the average; a very high mean temperature, with an unusually high mean daily range; a low mean humidity; a rather small rainfall, falling on two days fewer than the average; winds nearly the average direction, but blowing with greatly diminished force.

The mean barometric pressure was 30·051 inches, or 0·110 inch above the average; but the excess was distributed over Scotland with singular uniformity, so that the average direction of the wind for the month was maintained. It is noteworthy that no gales are anywhere reported during the month.

The mean temperature was 57°·4, or 2°·6 above the average; but while the nights were only 1°·4 in excess of the average, the days were 3°·7, thus pointing to the clearer skies and strong sunshine which frequently marked the weather of the month. As happens in such anticyclonic weather, the excess of temperature was much greater in inland districts than at places on or near the sea coast. Thus generally near the sea, the mean temperature did not exceed the average by more than a degree and a half, whereas in many strictly inland places the excess approached four degrees, and in a few places even exceeded this. The absolutely highest temperature was 85°·0 on the 12th at Ochtertyre; and the lowest, 33°·3 on the 1st at Braemar.

The mean rainfall was 1·80 inch, or 27 per cent. less than the average. Its distribution among the stations was quite peculiar. In Galloway, the Outer Hebrides, Orkney, and Shetland, the rainfall was above the average, but the excess scarcely anywhere exceeded 25 per cent. In all other parts of Scotland, the rainfall was less than the average, but the deficiency scarcely exceeded half the average in any district. Nearly all the rain fell from the 1st to the 6th, and from the 17th to the end of the month. Fogs were frequent and widespread during the month, and to such a degree as seldom occurs.

STATIONS AND OBSERVERS' NAMES.	Height of Station above the Sea.	1899. Months.	BAROMETER. Mean at Station corrected, and at 32°.	Mean reduced to 32°, and Sea-level.	Monthly Range.	SELF-REGISTERING. In AIR, and protected. Highest in Month.	Lowest in Month.	Monthly Range.	Mean of all the Highest.	Mean of all the Lowest.	Mean Daily Range.	Mean Temperature.
	feet.		inch.	inch.	inch.	°	°	°	°	°	°	°
NORTH UNST, (Shetland.) ROBERT MURRAY, Principal Keeper of the Lighthouse.	230	Apr.	29·422	29·678	1·188	...	...	...	...	...	...	...
		May	29·763	30·018	1·430	...	...	...	...	...	...	...
		June	29·780	30·032	0·880	...	...	...	...	...	...	...
DEERNESS, (Orkney.) M. SPENCE, Schoolhouse.	172	Apr.	29·527	29·717	1·027	53·6	29·2	24·4	45·5	36·0	9·5	40·7
		May	29·812	30·003	1·628	60·8	35·3	25·5	50·0	40·6	9·4	45·3
		June	29·859	30·035	0·993	66·0	42·2	23·8	56·5	47·9	8·6	52·2
KIRKWALL, (Orkney.) J. W. CURSITOR, Merchant.	30	Apr.	29·684	29·717	1·048	55·0	29·0	26·0	46·1	36·5	9·6	41·3
		May	29·993	30·027	1·642	60·0	33·0	27·0	50·3	40·1	10·2	45·2
		June	30·017	30·049	0·992	66·0	40·0	26·0	58·3	47·9	10·4	53·1
DUNROBIN, (Sutherland.) D. MELVILLE, Gardener, Dunrobin Castle.	16	Apr.	29·720	29·737	1·050	55·5	28·5	27·0	47·7	36·6	11·1	42·2
		May	30·003	30·020	1·500	65·2	33·0	32·2	52·1	39·7	12·4	45·9
		June	30·018	30·035	1·022	75·0	41·0	34·0	61·4	49·1	12·3	55·3
LAIRG, (Sutherland.) Rev. DONALD MACRAE.	390	Apr.	29·277	29·720	1·080	61·9	19·5	42·4	49·5	32·8	16·7	41·1
		May	29·576	30·018	1·760	68·3	25·0	43·3	54·6	35·1	19·5	44·8
		June	29·600	30·032	0·950	84·0	36·0	48·0	68·0	46·8	21·2	57·4
GLENCARRON, (Ross.) D. D. MUNRO, Gardener.	504	Apr.	29·188	29·743	1·145	59·4	22·0	37·4	47·5	34·3	13·2	40·9
		May	29·461	30·018	1·411	65·9	30·1	35·8	53·3	37·6	15·7	45·5
		June	29·500	30·045	0·922	78·6	40·0	38·6	61·7	48·0	13·7	54·9
STORNOWAY, (Ross, Isle of Lewis.) Keeper of the Lighthouse.	56	Apr.	29·647	29·709	1·170	58·3	27·4	30·9	48·1	36·1	12·0	42·1
		May	29·944	30·006	1·528	64·0	33·0	31·0	53·4	39·9	13·5	46·6
		June	29·966	30·028	0·930	75·0	39·0	36·0	61·8	47·9	13·9	54·8
MONACH, (Hebrides.) JAMES BLACK, Principal Keeper of the Lighthouse.	150	Apr.	29·557	29·723	1·240	...	...	...	...	...	...	...
		May	29·846	30·012	1·350	...	...	...	...	...	...	...
		June	29·885	30·048	0·994	...	...	...	...	...	...	...
KINGUSSIE, (Inverness.) WALTER DE WATTEVILLE, M.D., and J. CAMPBELL.	828	Apr.	28·831	29·731	1·110	58·5	12·7	45·8	47·9	32·7	15·2	40·3
		May	29·112	30·014	1·306	67·8	27·9	39·9	53·2	35·3	17·9	44·3
		June	29·155	30·040	0·920	79·5	34·1	45·4	66·7	46·0	20·7	56·4
INVERNESS, (Inverness.) THOS. WALLACE, High School.	114	Apr.	29·609	29·735	1·125	58·2	25·0	33·2	49·4	37·8	11·6	43·6
		May	29·896	30·023	1·456	69·0	31·8	37·2	52·8	39·0	13·8	45·9
		June	29·918	30·042	0·949	75·0	40·4	34·7	65·8	50·8	15·0	58·3
ROSHVEN, (Inverness.) Professor BLACKBURN.	45	Apr.	29·686	29·733	1·172	61·0	26·8	34·2	51·4	36·1	15·3	43·8
		May	29·953	30·000	1·282	70·0	32·2	37·8	56·3	39·9	16·4	48·1
		June	29·999	30·046	0·954	75·2	41·0	34·2	63·3	49·4	13·9	56·4
FORT AUGUSTUS, (Inverness.) Rev. J. MARTIN WALL, St Benedict's Priory.	73	Apr.	29·653	29·734	1·173	58·8	22·0	36·8	49·9	35·5	14·4	42·7
		May	29·934	30·015	1·414	67·4	27·2	40·2	53·7	39·7	14·0	46·7
		June	29·959	30·040	0·958	81·0	37·1	43·9	66·2	48·0	18·2	57·1
FORT WILLIAM, (Inverness.) R. T. OMOND, F.R.S.E., The Observatory.	42	Apr.	29·692	29·738	1·199	63·6	24·6	39·0	50·2	36·7	13·5	43·4
		May	29·968	30·015	1·341	65·9	29·8	36·1	55·9	39·8	16·1	47·8
		June	30·000	30·045	0·969	76·6	40·7	35·9	65·3	50·0	15·3	57·7
GORDON CASTLE, (Banff.) C. WEBSTER, Gardener to the Duke of Richmond and Gordon.	107	Apr.	29·574	29·693	1.040	62·3	27·0	35·3	49·0	36·6	12·4	42·8
		May	29·880	30·000	1·410	68·0	30·6	37·4	53·7	37·2	16·5	45·5
		June	29·922	30·039	0·900	82·5	36·5	46·0	66·0	47·5	18·5	56·8
ABERLOUR, (Banff.) JAMES M'GOWAN, Banker.	310	Apr.	29·359	29·700	1·090	62·0	25·0	37·0	51·8	33·3	18·5	42·6
		May	29·665	30·007	1·420	70·0	26·0	44·0	55·1	35·1	20·0	45·1
		June	...	...	...	...	...	...	...	...	...	...

THERMOMETERS. Black Bulb, Maximum, in SUN.		THERMOMETERS. Black Bulb, Minimum from radiation during Night.		HYGROMETER.		DEDUCTIONS. Glaisher's Tables. 2d Ed.			WINDS. Number of Days it blew in certain Directions.									WINDS. Mean Pressure on square foot.	RAIN.	
High-est.	Mean.	Low-est.	Mean.	Dry Bulb.	Wet Bulb.	Dew-point.	Elastic Force of Vapour.	Humidity. Sat. = 100.	N	NE	E	SE	S	SW	W	NW	Calm or Variable.		Number of days it fell.	Amount.
°	°	°	°	°	°	°	inch.											lbs.	days	inch.
...	...	...	...	39·8	37·4	34·3	·199	81	5	7	4	3	3	2	2	3	1	4·32	15	...
...	...	...	...	44·7	42·3	39·5	·242	82	9	7	3	2	2	2	5	1	0	3·61	11	...
...	...	...	...	51·3	49·8	48·3	·339	90	1	1	1	8	2	2	7	7	1	2·07	7	...
...	...	...	...	40·6	38·3	35·4	·207	82	2	6	0	7	2	3	3	7	0	2·76	21	2·56
...	...	...	...	45·3	42·5	39·3	·241	80	9	4	7	3	3	2	3	0	0	1·28	8	2·89
...	...	...	...	52·2	50·4	48·6	·342	88	2	0	7	5	5	1	6	4	0	1·80	11	2·16
...	...	...	...	41·5	39·2	36·3	·215	83	0	4	2	4	1	3	5	5	6	3·31	14	2·87
...	...	...	...	46·7	44·5	42·0	·268	85	5	5	6	5	2	3	3	1	1	2·16	7	2·44
...	...	...	...	53·2	50·7	48·2	·338	83	0	0	2	8	3	0	12	1	4	2·40	12	1·74
...	...	...	...	42·2	39·6	36·4	·216	81	1	2	12	1	1	1	10	2	0	...	18	4·04
...	...	...	...	46·6	43·3	39·4	·243	77	2	3	10	4	3	2	4	3	0	...	7	2·53
...	...	...	...	56·0	52·9	50·0	·363	80	1	1	6	6	4	3	7	2	0	...	12	1·50
...	...	...	...	40·0	38·1	35·6	·209	85	6	3	5	2	1	0	5	3	5	0·22	19	3·75
...	...	...	...	45·5	42·5	39·0	·239	79	5	1	11	1	0	0	6	1	6	0·05	15	2·22
...	...	...	...	57·6	53·4	49·6	·356	75	0	0	3	2	1	1	12	2	9	0·03	16	1·27
...	...	...	...	40·2	37·9	35·0	·203	82	8	3	5	0	0	0	14	0	0	3·64	26	7·91
...	...	...	...	46·3	42·4	38·0	·230	74	5	6	13	0	0	0	7	0	0	3·27	14	4·55
...	...	...	...	55·5	52·5	49·6	·357	81	5	0	8	0	1	0	15	0	1	2·62	18	2·22
...	...	...	...	42·5	40·1	37·1	·222	82	2	6	4	3	4	3	2	5	1	3·53	26	4·82
...	...	...	...	46·3	43·3	39·9	·249	79	0	10	4	6	1	3	2	4	1	2·76	12	2·40
...	...	...	...	54·9	52·9	51·0	·375	87	2	2	1	3	3	4	3	8	4	1·64	15	2·55
...	...	...	...	45·3	...	...	...	...	4	5	4	2	4	3	6	2	0	4·62	17	6·51
...	...	...	...	48·0	...	...	...	...	8	3	6	1	3	4	4	2	0	4·08	7	2·40
...	...	...	...	54·6	..	...	...	...	6	0	0	2	6	4	7	4	1	2·82	9	2·93
...	...	...	...	39·4	37·2	34·4	·199	83	11	1	0	0	3	3	11	1	0	...	22	3·11
...	...	...	...	45·0	41·0	35·4	·214	72	15	0	1	0	4	1	10	0	0	...	15	1·78
...	...	...	...	58·0	53·0	48·5	·342	71	10	0	1	0	6	0	13	0	0	...	15	1·03
98·0	85·9	23·0	36·3	42·9	39·6	35·6	·209	76	2	6	5	0	0	6	6	3	2	0·56	20	3·68
100·0	87·2	28·7	37·8	47·0	42·4	37·2	·222	69	3	14	4	1	0	2	6	0	1	0·47	11	2·06
118·0	100·9	36·1	49·0	58·3	53·7	49·6	·356	73	2	9	1	1	0	6	7	3	1	0·65	13	1·68
...	...	...	...	44·1	41·9	39·3	·241	82	6	5	5	3	3	1	3	2	2	2·62	21	5·69
...	...	...	...	49·6	45·7	41·6	·264	74	4	4	8	2	0	2	4	2	5	1·85	14	3·24
...	...	...	...	57·0	54·6	52·4	·394	85	1	0	0	3	2	2	11	3	8	1·58	16	3·07
...	...	...	...	42·1	39·4	36·1	·213	80	9	4	0	1	9	2	0	1	4	1·27	18	3·87
...	...	...	...	46·8	43·9	40·6	·254	80	12	3	2	0	8	1	1	1	3	1·44	11	2·05
...	...	...	...	57·5	53·6	50·0	·362	77	5	3	3	1	13	2	0	0	3	1·33	15	1·33
125·0	101·7	17·9	33·5	42·6	39·8	36·4	·215	80	2	6	2	2	0	4	4	1	9	0·31	20	5·41
...	...	21·2	33·1	47·8	43·6	39·0	·238	72	4	7	1	3	1	3	4	0	8	0·23	14	2·09
130·4	114·8	27·2	40·5	57·1	53·7	50·5	·368	79	1	2	1	2	1	11	2	0	10	0·13	14	2·03
...	...	...	...	42·4	39·0	34·9	·203	75	1	5	1	4	1	5	3	10	0	...	25	4·67
...	...	...	...	46·4	42·6	38·3	·232	75	2	9	3	8	0	6	0	3	0	...	14	2·17
...	...	...	...	57·4	53·0	49·0	·347	73	3	4	0	6	1	7	2	7	0	...	13	1·57
...	...	...	...	43·1	...	...	...	...	...	...	...	...	...	...	...	...	...	...	20	3·38
...	...	...	...	46·5	...	...	...	...	...	...	...	...	...	...	...	...	...	...	12	2·12
...	...	...	...	...	...	...	...	...	...	...	...	...	...	...	...	...	...	...	...	...

STATIONS AND OBSERVERS' NAMES.	Height of Station above the Sea.	1899. Months.	BAROMETER. Mean at Station corrected, and at 32°.	Mean reduced to 32°, and Sea-level.	Monthly Range.	SELF-REGISTERING In AIR, and protected. Highest in Month.	Lowest in Month.	Monthly Range.	Mean of all the Highest.	Mean of all the Lowest.	Mean Daily Range.	Mean Temperature.
	feet.		inch.	inch.	inch.	°	°	°	°	°	°	°
BRAEMAR, (Aberdeen.)	1114	Apr.	28·510	29·725	0·992	58·0	19·0	39·0	46·3	32·3	14·0	39·3
JAMES AITKEN, Banker.		May	28·788	30·006	1·300	67·0	25·2	41·8	51·9	33·6	18·3	42·8
		June	28·843	30·035	0·912	75·8	33·3	42·5	65·3	45·3	20·0	55·3
LOGIE COLDSTONE, (Aberdeen.)	694	Apr.	28·954	29·712	1·024	61·9	24·2	37·7	48·8	34·6	14·2	41·7
REV. GEORGE DAVIDSON, LL.D.		May	29·254	30·018	1·325	71·0	29·6	41·4	52·7	37·0	15·7	44·8
		June	29·302	30·046	0·904	78·2	40·5	37·7	67·0	48·6	18·4	57·8
LOANHEAD, (Aberdeen.)	747	Apr.	28·898	29·726	1·018	62·0	22·0	40·0	48·4	33·3	15·1	40·8
ALEX. FARQUHARSON.		May	29·208	30·015	1·349	72·7	26·7	46·0	52·5	36·4	16·1	44·4
		June	29·246	30·048	0·917	79·1	39·7	39·4	67·8	47·2	20·6	57·5
TILLYPRONIE, (Aberdeen.)	1120	Apr.	28·510	29·730	0·986	58·7	21·3	37·4	47·0	31·9	15·1	39·4
ROBERT LITTLEJOHN, Gardener to		May	28·793	30·016	1·388	68·6	27·9	40·7	50·1	35·2	14·9	42·6
Sir John F. Clark, Bart.		June	28·850	30·045	0·922	75·6	40·3	35·3	64·5	46·2	18·3	55·3
ABERDEEN, (Aberdeen.)	44	Apr.	29·668	29·717	1·008	63·0	26·0	37·0	50·9	36·9	14·0	43·9
PETER HARPER, Superintendent,		May	29·969	30·018	1·385	73·2	30·5	42·7	54·4	37·3	17·1	45·9
Duthie Park.		June	29·996	30·044	0·972	75·8	38·0	37·8	65·6	48·0	17·6	56·8
HADDO HOUSE, (Aberdeen.)	180	Apr.	29·508	29·708	0·998	63·0	26·0	37·0	49·2	34·8	14·4	42·0
JOHN FORREST, Gardener to Earl of		May	29·806	30·006	1·420	70·0	27·0	43·0	52·6	37·3	15·3	45·0
Aberdeen.		June	29·853	30·048	0·954	76·0	34·0	42·0	63·0	46·8	16·2	54·9
PETERHEAD, (Aberdeen.)	100	Apr.	29·613	29·724	1·006	60·2	30·0	30·2	48·7	37·6	11·1	43·1
Dr SINCLAIR, H.M. Prison.		May	29·919	30·030	1·394	67·2	35·0	32·2	51·0	41·5	9·5	46·3
		June	29·941	30·044	0·990	70·8	42·0	28·8	59·6	48·5	11·1	54·0
MONTROSE (Royal Asylum) (Forfar.)	200	Apr.	29·514	29·736	1·048	59·6	25·3	34·3	47·2	35·6	11·6	41·4
Dr JOHN G. HAVELOCK.		May	29·794	30·016	1·314	64·0	32·0	32·0	50·1	38·9	11·2	44·5
		June	29·829	30·047	0·934	76·0	43·0	33·0	61·7	48·5	13·2	55·1
ARBROATH, (Forfar.)	68	Apr.	29·652	29·727	1·126	60·0	28·0	32·0	49·4	36·9	12·5	43·1
JAMES CAMPBELL, "For the Natural		May	29·948	30·023	1·356	71·0	33·0	38·0	51·8	39·8	12·0	45·8
History Assoc. of Arbroath."		June	29·984	30·057	0·980	75·0	41·0	34·0	62·3	48·5	13·8	55·4
DUNDEE, (Forfar.)	164	Apr.	29·552	29·734	1·070	61·2	27·7	33·5	50·7	36·2	14·5	43·5
(Eastern Necropolis)		May	29·842	30·024	1·329	71·7	33·0	38·7	54·2	39·2	15·0	46·7
JOHN CARNOCHAN, Curator.		June	29·878	30·056	1·000	78·7	41·4	37·3	66·9	49·1	17·8	58·0
DUNDEE (Harbour), (Forfar.)	17	Apr.	29·711	29·730	1·080	63·8	28·5	35·3	55·0	35·5	19·5	45·2
GEORGE C. BUCHANAN, Harbour		May	29·999	30·018	1·354	75·3	33·0	42·3	56·7	39·2	17·5	47·7
Trust.		June	30·029	30·048	1·010	81·0	43·5	37·5	70·2	49·3	20·9	59·7
LEDNATHIE, (Forfar.)	720	Apr.	28·934	29·724	1·048	59·2	18·8	40·4	48·3	32·5	15·8	40·4
WILLIAM MORRISON, Gardener		May	29·229	30·021	1·330	69·8	21·0	48·8	52·2	34·9	17·3	43·6
to Patrick Stormonth Darling.		June	29·272	30·049	0·970	77·0	34·0	43·0	66·0	44·6	21·4	55·3
PERTH, (Perth.)	140	Apr.	29·580	29·735	1·120	61·8	25·0	36·8	51·5	36·5	15·0	44·0
A. GAEDECKE, Gardener to		May	29·873	30·028	1·340	70·0	30·5	39·5	54·9	37·9	17·0	46·4
James F. Pullar, F.R.S.E.		June	29·903	30·055	1·000	76·5	39·5	37·0	68·8	48·3	20·5	58·6
STRONVAR, (Perth.)	422	Apr.	29·275	29·740	1·110	61·0	21·0	40·0	50·2	34·7	15·5	42·4
JAMES DICKSON, Gardener to		May	29·554	30·020	1·470	66·0	26·0	40·0	54·5	36·6	17·9	45·6
James Carnegie.		June	29·587	30·044	0·970	80·0	36·0	44·0	68·0	46·9	21·1	57·5
OCHTERTYRE, (Perth.)	333	Apr.	29·366	29·732	1·118	65·0	25·0	40·0	52·5	35·6	16·9	44·0
GEORGE CROUCHER, Gardener to		May	29·657	30·024	1·246	70·0	28·0	42·0	57·0	37·7	19·3	47·4
Sir Patrick Keith Murray, Bart.		June	29·695	30·043	1·014	85·0	40·0	45·0	70·5	47·9	22·6	59·1

THERMOMETERS. Black Bulb, Maximum, in SUN.		THERMOMETERS. Black Bulb, Minimum from radiation during Night.		HYGROMETER.		DEDUCTIONS. Glaisher's Tables. 2d Ed.			WINDS. Number of Days it blew in certain Directions.									WINDS.	RAIN.	
High-est.	Mean.	Low-est.	Mean.	Dry Bulb.	Wet Bulb.	Dew-point.	Elastic Force of Vapour.	Humidity. Sat. = 100.	N	NE	E	SE	S	SW	W	NW	Calm or Variable.	Mean Pressure on square foot.	Number of days it fell.	Amount.
°	°	°	°	°	°	°	inch.											lbs.	days	inch.
117·3	87·2	10·2	27·5	39·3	36·9	33·8	·194	81	6	4	1	3	1	11	0	4	0	0·50	25	4·07
134·7	100·2	17·8	28·9	43·4	40·8	37·8	·226	80	0	5	12	1	3	7	1	1	1	0·12	15	3·05
136·7	118·6	25·0	37·9	57·5	52·5	48·0	·334	71	3	5	5	0	4	9	2	2	0	0·07	13	1·09
124·5	96·5	19·0	32·0	40·1	38·0	35·3	·206	83	1	3	1	5	1	2	3	10	4	0·61	25	3·66
133·0	95·9	24·8	33·6	44·5	41·5	38·0	·229	78	1	2	6	2	1	1	4	7	7	0·17	15	2·59
135·5	117·2	34·2	44·3	56·8	53·4	50·3	·364	78	2	1	3	2	2	3	2	1	14	0·11	14	1·28
...	...	...	...	40·6	38·6	36·1	·212	85	0	1	5	2	0	0	6	9	7	0·42	23	3·66
...	...	...	...	44·8	42·2	39·1	·239	81	0	1	6	1	0	0	6	6	11	0·28	13	2·52
...	...	...	...	57·8	53·7	50·0	·362	76	0	1	3	3	0	1	5	4	13	0·13	14	1·41
108·7	87·3	18·0	30·1	37·4	35·5	32·9	·187	84	5	3	1	3	4	3	2	9	0	2·78	26	3·97
129·0	89·7	24·2	32·5	41·5	38·8	35·4	·207	80	6	8	2	7	2	2	2	2	0	1·27	17	2·90
138·6	118·0	36·0	44·0	54·2	50·7	47·3	·325	77	6	2	0	7	6	0	3	6	0	1·12	13	1·70
...	...	...	...	42·0	40·0	37·5	·225	85	2	6	1	1	5	6	4	5	0	3·10	20	3·16
...	...	...	...	46·6	43·9	40·8	·256	81	7	5	2	5	3	5	2	2	0	1·61	13	2·99
...	...	...	...	56·8	53·6	50·6	·370	80	3	2	3	6	5	6	1	4	0	1·39	10	1·22
86·0	61·2	23·0	32·1	41·3	39·2	36·5	·217	84	1	3	1	5	3	2	5	10	0	...	24	3·71
89·0	64·7	24·0	33·4	45·5	42·6	39·2	·241	79	5	4	4	8	1	2	3	4	0	...	16	1·84
90·0	76·2	31·0	42·9	55·1	52·1	49·2	·351	81	2	1	2	13	2	2	3	5	0	...	11	0·97
...	...	...	...	42·3	39·1	35·2	·206	77	3	2	3	1	7	1	6	7	0	3·96	16	2·05
...	...	...	...	46·6	43·3	39·5	·243	77	11	2	7	3	3	2	2	1	0	3·06	10	1·29
...	...	...	...	54·3	51·4	48·6	·341	80	2	1	7	5	2	2	3	8	0	1·63	5	0·98
...	...	...	...	41·2	39·1	36·5	·215	84	7	2	5	4	5	1	4	2	0	3·03	15	2·65
...	...	...	...	45·3	42·8	40·0	·247	84	8	3	3	4	2	2	5	3	1	2·56	12	3·46
...	...	...	...	55·2	52·2	49·3	·352	81	2	1	9	6	3	3	4	2	0	1·96	9	1·69
75·0	60·2	19·0	30·1	42·8	40·4	37·5	·225	82	4	4	5	4	5	3	3	2	0	2·37	16	2·54
88·0	62·7	19·0	28·8	46·7	43·7	40·3	·251	80	5	8	5	5	1	2	5	0	0	1·38	16	3·68
94·0	75·1	18·0	35·2	55·7	52·7	49·9	·361	81	1	5	7	5	3	3	6	0	0	0·96	10	1·32
...	...	...	...	42·4	40·2	37·6	·225	83	2	7	1	7	1	4	5	3	0	2·72	19	3·04
...	...	...	...	47·1	44·3	41·2	·259	80	0	8	5	8	1	6	3	0	0	1·61	16	4·05
...	...	...	...	57·5	54·2	51·2	·378	79	0	3	3	15	0	3	4	2	0	0·71	10	1·72
...	...	...	...	44·4	41·1	37·3	·222	76	1	6	3	3	1	5	6	3	2	2·13	19	3·31
...	...	...	...	48·0	44·1	39·8	·245	74	1	6	11	2	1	6	2	1	1	1·16	16	4·28
...	...	...	...	57·8	54·0	50·6	·369	77	1	1	16	3	0	7	1	1	0	1·93	10	1·90
...	...	...	...	40·5	37·8	34·3	·198	79	7	4	1	3	2	2	6	4	1	3·68	21	5·78
...	...	...	...	44·4	41·0	37·1	·220	75	4	5	4	10	1	1	2	4	0	2·10	16	3·89
...	...	...	...	56·2	52·3	48·6	·345	76	2	1	3	11	2	3	6	2	0	1·21	11	1·70
...	...	...	...	43·5	40·6	37·1	·221	78	2	7	11	0	0	8	1	1	0	...	18	2·99
...	...	...	...	47·0	44·2	41·0	·257	80	0	6	13	4	4	4	0	0	0	...	15	4·46
...	...	...	...	58·5	54·5	50·9	·373	76	1	1	10	7	4	4	2	1	0	...	9	2·09
...	...	...	...	41·2	38·7	35·6	·209	81	8	4	2	3	3	5	3	2	0	5·38	24	6·80
...	...	...	...	45·9	41·4	36·2	·216	69	3	6	10	5	1	1	4	1	0	3·12	15	4·20
...	...	...	...	57·7	55·3	53·2	·406	85	2	3	3	2	2	5	9	4	0	4·37	14	2·34
125·0	99·9	18·0	32·1	42·5	39·5	35·8	·211	78	2	1	9	0	0	2	11	4	1	0·55	20	3·24
133·0	104·6	23·0	34·3	47·0	43·6	39·8	·245	77	2	3	13	2	1	2	5	1	2	0·44	17	3·81
141·0	118·1	34·0	43·5	57·9	53·8	50·1	·364	76	1	1	11	2	0	2	9	1	3	0·19	10	2·11

STATIONS AND OBSERVERS' NAMES.	Height of Station above the Sea.	1899. Months.	BAROMETER. Mean at Station corrected, and at 32°.	BAROMETER. Mean reduced to 32°, and Sea-level.	BAROMETER. Monthly Range.	SELF-REGISTERING In AIR, and protected. Highest in Month.	Lowest in Month.	Monthly Range.	Mean of all the Highest.	Mean of all the Lowest.	Mean Daily Range.	Mean Temperature.
	feet.		inch.	inch.	inch.	°	°	°	°	°	°	°
CUPAR, (Fife.)	210	Apr.	29·508	29·740	1·100	60·0	25·0	35·0	50·4	35·9	14·5	43·2
Dr TURNBULL, Fife and Kinross District Asylum.		May	29·791	30·023	1·362	72·0	31·0	41·0	52·2	38·7	13·5	45·5
		June	29·833	30·059	0·978	80·0	40·0	40·0	68·8	48·5	20·3	58·6
DOLLAR, (Clackmannan.)	178	Apr.	29·534	29·732	1·120	58·0	27·0	31·0	48·4	37·1	11·3	42·8
A. BLACKWOOD, Gardener, Dollar Institution.		May	29·823	30·020	1·360	66·0	33·0	33·0	53·0	40·0	13·0	46·5
		June	29·844	30·038	1·026	79·0	41·0	38·0	66·5	49·5	17·0	58·0
HELENSBURGH, (Dumbarton.)	18	Apr.	...	...	...	59·0	28·0	31·0	50·8	37·2	13·6	44·0
J. R. WILSON, Waterworks.		May	...	...	...	65·0	31·7	33·3	55·3	40·1	15·2	47·7
		June	...	...	...	77·0	46·9	30·1	67·1	52·5	14·6	59·8
DUMBARTON, (Dumbarton.)	27	Apr.	29·710	29·740	1·186	64·2	29·2	35·0	51·7	38·3	13·4	45·0
WILLIAM DENNY AND BROTHERS.		May	29·995	30·025	1·244	67·6	33·6	34·0	56·2	40·9	15·3	48·6
		June	30·016	30·046	1·002	79·2	42·4	36·8	68·9	50·4	18·5	59·6
LOCHBUIE, (Argyll.)	20	Apr.	...	...	...	54·5	27·4	27·1	49·7	37·7	12·0	43·7
WILLIAM MACKIE, Gardener to The Maclaine of Lochbuie.		May	...	...	...	65·0	34·3	30·7	54·0	41·2	12·8	47·6
		June	30·036	30·058	0·920	71·3	46·0	25·3	63·0	49·9	13·1	56·5
CRAIGRANNOCH, (Argyll.)	20	Apr.	29·711	29·733	1·270	66·0	29·0	37·0	50·8	37·8	13·0	44·3
Dr CAMPBELL.		May	29·990	30·012	1·326	66·4	34·0	32·4	56·5	41·8	14·7	49·2
		June	30·026	30·048	0·993	75·8	45·0	30·8	65·5	51·4	14·1	58·4
AIRDS, (Argyll.)	15	Apr.	29·737	29·754	1·110	62·0	31·0	31·0	50·3	39·4	10·9	44·9
ROBERT MACFIE, and ALEXANDER M'LACHLAN.		May	29·997	30·014	1·200	65·0	35·0	30·0	55·1	41·3	13·8	48·2
		June	30·024	30·041	0·960	74·0	41·0	33·0	63·9	50·1	13·8	57·0
POLTALLOCH, (Lochgilphead, Argyll)	135	Apr.	29·590	29·739	1·235	58·3	27·4	30·9	50·1	37·7	12·4	43·9
D. S. MELVILLE, Gardener to Lord Malcolm, of Poltalloch.		May	29·863	30·011	1·260	66·3	33·4	32·9	56·8	41·2	15·6	49·0
		June	29·903	30·049	0·980	76·3	39·4	36·9	66·1	50·1	16·0	58·1
ROTHESAY, (Isle of Bute.)	116	Apr.	29·624	29·751	1·230	64·5	29·8	34·7	50·7	37·8	12·9	44·2
JAMES KAY, Barone Cottage.		May	29·898	30·025	1·252	70·0	35·5	34·5	56·9	41·2	15·7	49·0
		June	29·933	30·058	1·036	76·6	41·5	35·1	67·0	49·9	17·1	58·4
GREENOCK, (Renfrew.)	233	Apr.	29·493	29·746	1·202	62·7	30·2	32·5	49·5	37·8	11·7	43·7
ROBERT GILMOUR, Waterworks.		May	29·782	30·034	1·282	66·4	32·8	33·6	54·5	40·6	13·9	47·5
		June	29·809	30·055	1·014	76·9	44·2	33·7	67·0	51·1	15·9	59·0
PAISLEY, (Renfrew.)	107	Apr.	29·624	29·741	1·196	63·2	31·0	32·2	52·0	38·6	13·4	45·3
DONALD MACLEAN, The Coats Observatory.		May	29·909	30·026	1·265	69·8	32·3	37·5	55·5	41·2	14·3	48·4
		June	29·934	30·048	1·045	82·9	45·1	37·8	69·5	50·9	18·6	60·2
PINMORE, (Ayr.)	190	Apr.	29·543	29·752	1·210	61·0	24·9	36·1	51·6	36·6	15·0	44·1
P. DONALD, Gardener to Hugh Hamilton of Pinmore.		May	29·812	30·022	1·218	70·6	27·6	43·0	57·7	36·8	20·9	47·2
		June	29·850	30·056	1·052	77·5	35·5	42·0	68·5	46·4	22·1	57·5
BENQUHAT, (Ayr.)	1068	Apr.	28·595	29·757	1·200	58·0	23·0	35·0	45·9	33·1	12·8	39·5
ALEXANDER GILLESPIE.		May	28·856	30·022	1·200	65·0	25·0	40·0	53·4	34·4	19·0	43·9
		June	28·913	30·054	1·091	74·0	35·0	39·0	66·0	44·2	21·8	55·1
GLASGOW (Belvidere Hosp.) (Lanark.)	54	Apr.	29·690	29·750	1·156	64·8	28·9	35·9	52·3	37·8	14·5	45·1
W. EDGAR MACHARG, M.B.		May	29·963	30·023	1·286	71·2	30·5	40·7	56·7	39·8	16·9	48·2
		June	29·999	30·058	1·033	80·0	42·9	37·1	69·9	49·3	20·6	59·6
GLASGOW (Observatory), (Lanark.)	184	Apr.	29·538	29·740	1·198	59·9	30·2	29·7	49·6	38·7	10·9	43·7
Professor BECKER.		May	29·812	30·015	1·265	68·1	34·2	33·9	54·1	41·2	12·9	47·2
		June	29·848	30·047	1·043	77·6	44·7	32·9	66·8	51·0	15·8	58·6

THERMOMETERS. Black Bulb, Maximum, in SUN.		THERMOMETERS. Black Bulb, Minimum from radiation during Night.		HYGROMETER.		DEDUCTIONS. Glaisher's Tables. 2d Ed.			WINDS. Number of Days it blew in certain Directions.										RAIN.	
High-est.	Mean.	Low-est.	Mean.	Dry Bulb.	Wet Bulb.	Dew-point.	Elastic Force of Vapour.	Humidity. Sat. = 100.	N	NE	E	SE	S	SW	W	NW	Calm or Variable.	Mean Pressure on square foot.	Number of days it fell.	Amount.
°	°		°	°	°	°	inch.											lbs.	days	inch.
...	...	...	...	...	...	...	...	...	7	0	8	0	1	2	8	1	3	2·50	18	2·57
...	...	...	...	...	...	...	...	...	2	2	17	1	1	0	8	0	0	1·64	16	3·92
...	...	...	...	...	...	...	...	...	1	0	13	1	1	0	10	1	3	1·10	7	0·77
...	...	...	...	42·8	41·6	40·0	·249	91	1	3	8	1	0	2	2	4	9	0·69	14	3·39
...	...	...	...	47·6	46·1	44·4	·293	90	0	7	9	1	0	4	2	0	8	0·62	12	4·65
...	...	...	...	57·3	55·2	53·3	·407	86	0	0	7	0	0	3	4	0	16	0·16	7	1·96
...	...	...	...	45·3	44·0	42·5	·272	90	2	0	7	0	2	0	19	0	0	...	18	3·66
...	...	...	...	49·5	47·0	44·3	·292	83	1	0	22	0	0	0	8	0	0	...	16	3·01
...	...	...	...	59·4	56·2	53·4	·408	81	0	0	8	0	0	0	21	1	0	...	10	1·79
...	...	...	...	45·4	41·7	37·5	·224	74	2	4	1	1	1	3	0	8	10	0·19	23	4·13
...	...	...	...	49·2	46·0	42·6	·274	78	2	2	11	1	1	1	7	1	5	0·17	14	3·19
...	...	...	...	59·6	54·9	50·7	·371	73	0	0	3	3	2	0	1	5	16	0·07	12	2·21
...	...	...	...	44·7	42·9	40·8	·255	87	1	5	2	8	3	6	0	5	0	2·40	18	11·21
...	...	...	...	48·2	44·0	39·4	·241	72	0	2	11	6	2	7	3	0	0	5·85	11	3·08
...	...	...	...	56·4	53·5	50·8	·372	82	3	1	3	3	7	4	6	3	0	4·00	8	5·07
...	...	...	...	44·8	41·5	37·7	·226	77	...	...	...	...	...	...	...	...	...	...	22	6·21
...	...	...	...	49·8	44·9	39·7	·246	69	...	...	...	...	...	...	...	...	...	...	14	3·16
...	...	...	...	58·3	54·5	51·1	·376	77	...	...	...	...	...	...	...	...	...	...	16	2·09
...	...	...	...	44·5	40·9	36·7	·218	73	7	1	6	3	6	4	3	0	0	4·62	11	5·16
...	...	...	...	49·0	44·6	39·9	·247	71	7	1	10	3	3	3	4	0	0	3·31	7	2·72
...	...	...	...	56·9	53·6	50·5	·368	80	6	0	6	2	5	9	4	1	0	3·06	3	1·47
90·0	67·8	18·0	32·7	43·6	41·3	38·6	·236	82	5	5	1	2	2	4	5	1	5	1·18	16	5·59
95·0	79·1	26·0	34·4	48·7	45·3	41·6	·264	77	1	3	2	4	3	1	1	3	13	0·52	15	2·84
111·0	91·6	34·0	43·5	56·9	54·0	51·3	·378	82	1	2	1	1	2	2	6	1	14	0·15	8	2·26
...	...	...	...	43·3	41·1	38·5	·233	83	2	2	5	2	4	3	5	3	4	0·68	19	4·91
...	...	...	...	47·9	44·7	41·9	·259	79	0	8	10	2	0	2	4	1	4	0·49	13	3·44
...	...	...	...	58·4	55·1	52·1	·391	80	1	6	4	1	2	2	8	4	2	0·57	16	2·27
...	...	...	...	43·3	39·5	35·0	·203	73	0	5	1	6	0	8	4	6	0	3·92	21	4·76
...	...	...	...	47·3	43·0	38·2	·230	71	0	11	6	5	0	3	6	0	0	3·42	15	4·14
...	...	...	...	58·7	53·5	48·9	·347	70	0	3	3	5	0	6	11	2	0	2·13	10	2·06
74·1	58·4	24·9	35·6	44·7	41·3	37·3	·223	75	7	2	3	0	6	3	8	1	0	0·96	23	3·31
78·1	61·6	26·7	37·7	48·0	43·8	39·2	·239	72	5	8	8	0	4	1	4	1	0	0·94	13	4·12
97·2	78·5	40·2	47·8	59·4	54·7	50·5	·368	73	4	7	1	1	2	2	10	2	1	0·77	12	1·55
...	...	...	...	44·2	42·4	40·3	·250	86	2	4	1	4	4	7	0	2	6	0·59	23	4·66
...	...	...	...	48·6	45·6	42·4	·271	79	2	0	1	4	5	6	2	2	9	0·35	12	3·42
...	...	...	...	58·5	56·2	54·1	·420	85	0	0	0	2	5	6	3	0	14	0·32	11	1·82
...	...	...	...	39·6	38·6	37·3	·223	92	7	2	3	2	7	2	5	2	0	1·19	21	3·62
...	...	...	...	43·8	41·8	39·3	·243	84	1	2	6	3	10	3	5	1	0	1·10	14	3·79
...	...	...	...	55·7	52·4	49·3	·353	79	0	1	7	1	3	3	12	3	0	1·00	11	1·48
...	...	...	...	45·2	41·6	37·7	·224	75	2	2	2	1	2	2	6	6	7	0·48	17	3·52
...	...	...	...	48·7	44·6	40·2	·249	73	1	2	9	1	1	1	2	6	8	0·27	15	4·25
...	...	...	...	59·8	55·0	50·8	·371	72	1	1	5	0	0	0	3	9	11	0·29	11	2·13
123·4	90·4	19·5	33·0	43·5	40·5	36·9	·220	77	2	3	6	2	2	4	9	1	1	0·49	19	4·05
131·3	97·1	23·0	35·7	47·3	43·6	39·5	·242	75	0	1	19	0	1	3	6	1	0	0·49	13	4·60
143·4	115·5	33·2	43·4	58·0	53·8	50·0	·362	75	1	1	10	2	0	1	12	1	2	0·49	12	2·21

STATIONS AND OBSERVERS' NAMES.	Height of Station above the Sea.	1899. Months.	BAROMETER. Mean at Station corrected, and at 32°.	BAROMETER. Mean reduced to 32°, and Sea-level.	BAROMETER. Monthly Range.	SELF-REGISTERING. In AIR, and protected. Highest in Month.	Lowest in Month.	Monthly Range.	Mean of all the Highest.	Mean of all the Lowest.	Mean Daily Range.	Mean Temperature.
	feet.		inch.	inch.	inch.	°	°	°	°	°	°	°
ROSEWELL, (Edinburgh.) R. B. MITCHELL, M.D.	690	Apr.	28·996	29·746	1·142	61·0	26·0	35·0	49·1	36·9	12·2	43·0
		May	29·277	30·035	1·231	71·0	31·0	40·0	52·6	39·0	13·6	45·8
		June	29·329	30·067	1·002	79·0	41·0	38·0	66·7	48·8	17·9	57·8
EDINBURGH, Blacket Place, (Edin.) R. C. MOSSMAN, F.R.S.E.	276	Apr.	29·434	29·736	1·120	61·2	28·5	32·7	50·2	37·5	12·7	43·8
		May	29·729	30·033	1·301	70·8	33·2	37·6	53·0	40·7	12·3	46·8
		June	29·779	30·057	1·032	79·6	44·1	35·5	66·1	50·4	15·7	58·2
EDINBURGH, Royal Observatory, (Edinburgh.) Professor COPELAND.	441	Apr.	29·260	29·745	1·120	61·0	28·2	32·8	49·1	36·5	22·6	42·8
		May	29·544	30·030	1·260	68·6	32·8	35·8	51·3	39·6	11·7	45·4
		June	29·586	30·062	1·032	76·4	43·0	33·4	64·2	49·2	15·0	56·7
LEITH, (Edinburgh.) JAMES BOLAM, Navigation School, and GEORGE REDPATH.	50	Apr.	29·682	29·737	1·127	62·5	31·3	31·2	50·5	39·1	11·4	44·8
		May	29·970	30·025	1·328	72·2	35·9	36·3	52·9	42·3	10·6	47·6
		June	30·000	30·055	1·041	81·8	45·7	36·1	66·0	51·3	14·7	58·6
DALKEITH, (Edinburgh.) MALCOLM DUNN, Gardener to the Duke of Buccleuch.	190	Apr.	29·533	29·743	1·110	62·0	28·0	34·0	50·6	37·5	13·1	44·0
		May	29·810	30·021	1·220	72·0	30·0	42·0	52·9	39·6	13·3	46·2
		June	29·841	30·048	0·990	79·0	41·0	38·0	67·3	49·6	17·7	58·5
SMEATON, (Haddington.) JOHN BLACK, Gardener to Sir Archibald Buchan Hepburn, Bart.	100	Apr.	29·619	29·730	1·110	66·0	27·0	39·0	53·5	36·9	16·6	45·2
		May	29·912	30·023	1·280	76·0	34·0	42·0	56·0	40·0	16·0	48·0
		June	29·944	30·053	1·010	82·0	40·0	42·0	70·8	49·0	21·8	59·9
HADDINGTON, (Haddington.) JAMES MOWAT, Governor of District Asylum.	240	Apr.	29·478	29·744	1·090	63·2	28·0	35·2	49·9	35·8	14·1	42·9
		May	29·772	30·038	1·274	70·7	32·0	38·7	53·2	39·9	13·3	46·6
		June	29·800	30·060	0·996	74·5	41·2	33·3	66·0	48·8	17·2	57·4
MARCHMONT, (Berwick.) JOHN A. WOOD, Gardener.	500	Apr.	29·198	29·748	1·110	59·0	27·0	32·0	49·8	36·0	13·8	42·9
		May	29·470	30·022	1·270	72·0	30·0	42·0	52·2	37·9	14·3	45·1
		June	29·522	30·062	1·010	76·0	40·0	36·0	65·8	48·0	17·8	56·9
DUNS CASTLE, (Berwick.) ROBERT AIKMAN, Gardener to R. Mordaunt Hay.	500	Apr.	29·199	29·749	1·136	60·0	26·2	33·8	50·2	36·7	13·5	43·4
		May	29·480	30·032	1·270	72·0	32·6	40·0	52·8	38·4	14·4	45·6
		June	29·520	30·060	0·972	79·0	39·6	39·4	67·6	47·7	19·9	57·6
NORTH ESK RESERVOIR, (Peebles.) WILLIAM TOD.	1150	Apr.	28·480	29·732	1·110	58·0	20·0	38·0	46·2	31·7	14·5	38·9
		May	28·776	30·030	1·210	68·0	23·0	45·0	50·5	34·7	15·8	42·6
		June	28·836	30·062	0·920	76·0	36·0	40·0	66·2	43·6	22·6	54·9
CASTLE CRAIG, (Peebles.) JAMES MACGREGOR, Gardener to Sir T. D. G. Carmichael, Bart., M.P.	830	Apr.	28·839	29·745	1·152	61·0	22·5	38·5	48·5	34·9	13·6	41·7
		May	29·114	30·023	1·206	70·0	28·5	41·5	53·0	36·4	16·6	44·7
		June	29·172	30·063	1·012	78·5	38·0	40·5	66·9	45·9	21·0	56·4
STOBO CASTLE, (Peebles.) WILLIAM YOUNG, Gardener to Sir G. G. Montgomery, Bart.	600	Apr.	29·096	29·754	1·145	63·0	24·0	39·0	49·6	36·5	13·1	43·1
		May	29·378	30·036	1·140	74·0	26·0	48·0	55·3	36·5	18·8	45·9
		June	29·426	30·070	0·970	83·0	36·0	47·0	71·2	46·2	25·0	58·7
BROOMLANDS, (Roxburgh.) JAMES BRUNTON.	205	Apr.	29·524	29·750	1·118	61·5	26·0	35·5	51·4	36·9	14·5	44·2
		May	29·807	30·034	1·228	72·0	28·0	44·0	53·6	38·4	15·2	46·0
		June	29·847	30·069	1·002	78·0	38·0	40·0	67·5	47·3	20·2	57·4
LADYLAW, (Roxburgh.) THOMAS WILSON.	462	Apr.	29·239	29·746	1·149	60·3	22·4	37·9	50·3	35·4	14·9	42·8
		May	29·513	30·023	1·278	69·2	25·0	44·2	53·3	36·0	17·3	44·7
		June	29·558	30·058	1·001	80·0	35·0	45·0	68·7	44·1	24·6	56·4
WOLFELEE, (Roxburgh.) WILLIAM GORDON, Gardener to J. T. S. Elliot.	601	Apr.	29·089	29·752	1·136	61·0	22·0	39·0	49·7	34·8	15·9	42·2
		May	29·359	30·024	1·175	72·0	28·0	44·0	53·9	36·3	17·6	45·1
		June	29·401	30·053	1·006	82·0	34·0	48·0	69·1	44·8	24·3	57·0

THERMOMETERS. Black Bulb, Maximum, in SUN.		THERMOMETERS. Black Bulb, Minimum from radiation during Night.		HYGROMETER.		DEDUCTIONS. Glaisher's Tables. 2d Ed.			WINDS. Number of Days it blew in certain Directions.									WINDS.	RAIN.	
Highest.	Mean.	Lowest.	Mean.	Dry Bulb.	Wet Bulb.	Dew-point.	Elastic Force of Vapour.	Humidity. Sat. = 100.	N	NE	E	SE	S	SW	W	NW	Calm or Variable.	Mean Pressure on square foot.	Number of days it fell.	Amount.
°	°	°	°	°	°	°	inch.											lbs.	days	inch.
84·0	63·1	21·0	32·1	42·3	40·2	37·7	·226	84	4	4	2	2	0	5	8	5	0	1·35	24	3·46
96·0	69·3	23·0	33·9	45·6	43·0	40·0	·248	81	6	15	2	0	1	6	1	0	0	0·76	18	3·56
109·0	87·4	36·5	44·7	57·0	53·3	49·9	·359	77	0	2	9	4	0	3	11	1	0	0·34	11	1·46
112·2	92·0	23·0	34·6	44·3	41·4	38·0	·229	78	3	2	6	1	3	2	7	3	3	0·81	19	2·29
120·9	104·6	31·5	38·7	46·5	43·6	40·3	·250	79	1	2	17	2	0	0	6	1	2	0·74	15	3·80
137·1	112·7	40·2	48·6	58·0	54·0	50·4	·367	76	1	2	11	2	0	1	10	1	2	0·58	8	1·48
132·8	97·1	20·9	30·6	42·6	39·8	36·4	·215	80	4	3	4	2	3	4	7	2	1	2·89	23	2·29
127·6	98·4	21·4	31·6	45·4	42·3	38·8	·236	78	2	5	11	4	1	2	6	0	0	1·48	16	3·52
134·8	114·9	30·5	41·7	56·3	52·5	49·0	·349	76	2	5	6	1	2	1	12	1	0	1·16	10	1·31
...	...	...	...	44·4	41·3	37·7	·226	77	1	4	5	2	1	4	6	6	1	2·37	21	2·21
...	...	...	...	47·7	44·3	40·6	·253	77	1	7	13	2	0	2	4	2	0	1·90	16	4·07
...	...	...	...	57·9	53·7	49·9	·361	75	0	7	8	2	0	1	11	0	1	1·30	9	1·42
...	...	...	...	44·0	40·8	37·1	·220	76	0	1	3	7	1	10	6	2	0	...	17	1·80
...	...	...	...	46·9	43·4	39·4	·242	77	0	2	8	11	0	8	2	0	0	...	12	2·25
...	...	...	...	58·1	53·5	49·4	·354	73	0	3	3	2	0	13	7	2	0	...	6	0·55
93·0	72·6	20·5	33·9	44·0	42·0	39·6	·244	84	7	1	3	3	3	6	5	2	0	...	12	1·69
108·0	46·8	25·0	35·5	47·2	44·5	41·5	·262	82	6	4	14	0	1	2	4	0	0	...	14	3·90
112·0	96·5	32·0	44·8	58·8	55·8	53·1	·405	82	0	0	14	1	8	3	4	0	0	...	5	1·48
...	...	...	...	44·0	41·1	37·7	·226	78	2	2	8	1	0	2	8	5	2	1·74	22	2·33
...	...	...	...	46·7	43·6	40·1	·249	79	3	7	12	1	0	0	4	2	2	1·30	19	3·59
...	...	...	...	58·6	53·6	49·1	·350	71	1	2	11	0	0	0	9	5	2	0·77	9	1·21
74·0	54·7	22·0	33·2	43·3	40·7	37·6	·225	80	5	6	5	3	3	2	6	0	0	2·40	22	2·85
89·0	62·4	25·0	34·8	45·5	42·5	39·0	·239	79	9	4	10	2	1	0	3	2	0	1·85	17	3·98
94·0	83·5	33·0	43·2	56·7	52·6	48·8	·346	75	4	6	4	1	1	5	5	4	0	1·21	8	1·38
...	...	...	...	43·8	41·4	38·6	·234	81	11	3	0	0	3	7	4	2	0	1·80	20	3·06
...	...	...	...	46·4	43·7	40·7	·255	82	11	8	2	0	4	2	4	0	0	1·36	15	3·93
...	...	...	...	58·9	54·3	50·2	·363	73	9	1	4	1	4	2	9	0	0	3·92	6	1·31
...	...	...	...	38·1	36·9	35·3	·205	89	4	2	3	3	3	3	7	3	2	2·07	17	4·65
...	...	...	...	41·8	40·0	37·7	·227	86	1	3	14	4	1	1	5	0	2	1·00	11	3·75
...	...	...	...	54·4	51·0	47·7	·330	78	1	2	5	3	1	2	9	2	5	0·68	7	1·35
...	...	...	...	40·4	38·2	35·4	·207	83	3	0	3	2	3	5	5	6	3	...	24	3·00
...	...	...	...	44·6	41·9	38·7	·236	80	1	3	7	8	2	1	3	2	4	...	13	2·76
...	...	...	...	57·0	53·7	50·6	·369	79	0	2	4	0	1	4	12	3	4	...	8	1·45
...	...	...	...	40·6	39·3	37·7	·225	89	0	8	1	2	0	17	2	0	0	...	23	2·60
...	...	...	...	45·6	42·9	39·8	·246	81	0	10	8	2	2	5	2	2	0	...	11	2·00
...	...	...	...	58·6	55·3	52·4	·393	80	1	1	8	3	6	4	5	2	0	...	7	0·50
...	...	...	...	44·1	41·7	38·9	·237	81	2	3	2	3	3	11	5	1	0	0·56	21	2·54
...	...	...	...	46·9	44·2	41·1	·258	81	2	5	9	3	2	8	1	0	1	0·33	17	3·25
...	...	...	...	58·2	54·0	50·2	·364	75	1	4	5	2	1	6	4	1	6	0·20	9	1·56
...	...	...	...	43·3	41·5	39·4	·242	86	2	1	1	0	1	12	8	5	0	2·37	18	2·24
...	...	...	...	46·0	43·8	41·3	·261	85	9	4	5	1	0	4	5	2	1	1·28	16	2·59
...	...	...	...	58·8	55·6	52·7	·400	80	5	0	2	3	2	10	7	1	0	1·21	8	1·06
...	...	...	...	41·3	39·8	37·9	·229	88	1	5	0	3	0	10	6	5	0	0·36	17	3·46
...	...	...	...	45·2	43·3	41·1	·258	86	2	12	3	2	1	6	4	1	0	0·08	16	3·24
...	...	...	...	57·6	55·2	53·1	·404	84	0	3	3	3	1	5	12	3	0	0·06	7	1·30

STATIONS AND OBSERVERS' NAMES.	Height of Station above the Sea.	1899. Months.	BAROMETER. Mean at Station corrected, and at 32°.	BAROMETER. Mean reduced to 32°, and Sea-level.	BAROMETER. Monthly Range.	SELF-REGISTERING In AIR, and protected. Highest in Month.	Lowest in Month.	Monthly Range.	Mean of all the Highest.	Mean of all the Lowest.	Mean Daily Range.	Mean Temperature.
	feet.		inch.	inch.	inch.	°	°	°	°	°	°	°
DRUMLANRIG, (Dumfries.)	191	Apr.	29·531	29·742	1·162	62·4	23·0	39·4	51·1	37·2	13·9	44·2
DAVID INGLIS,		May	29·810	30·021	1·200	69·4	26·0	43·4	56·7	36·4	20·3	46·6
Gardener to the Duke of Buccleuch.		June	29·845	30·052	1·050	83·0	34·4	48·6	70·4	46·5	23·9	58·5
DUMFRIES, (Dumfries.)	60	Apr.	29·680	29·746	1·268	60·0	27·0	33·0	51·8	38·1	13·7	45·0
Rev. WILLIAM ANDSON.		May	29·952	30·018	1·213	71·0	31·0	40·0	57·4	39·8	17·6	48·6
		June	29·989	30·054	1·105	84·0	43·2	40·8	71·6	50·1	21·5	60·8
CARGEN, (Kirkcudbright.)	85	Apr	29·656	29·752	1·240	59·0	25·0	34·0	51·1	37·2	13·9	44·1
ALEX. PEACOCK, Gardener.		May	29·925	30·020	1·170	69·0	30·0	39·0	56·5	38·9	17·6	47·7
		June	29·970	30·062	1·002	81·6	38·0	43·6	70·0	48·4	21·6	59·2
GLENLEE, (Kirkcudbright.)	206	Apr.	29·533	29·760	1·240	60·2	21·0	39·2	50·9	37·4	13·5	44·2
WILLIAM MELVILLE, Gardener.		May	29·806	30·031	1·190	68·2	26·5	41·7	56·2	37·6	18·6	46·9
		June	29·844	30·066	1·050	81·0	35·0	46·0	68·3	47·7	20·6	58·0
CALLY, (Kirkcudbright.)	120	Apr.	29·631	29·763	1·200	59·0	21·8	37·2	51·1	36·8	14·3	44·0
WILLIAM THOMSON, Gardener to H.		May	29·901	30·033	1·150	72·6	28·4	44·2	57·6	38·0	19·6	47·8
G. Murray Stewart of Broughton.		June	29·942	30·072	...	79·4	40·2	39·2	71·9	47·6	24·3	59·8

THERMOMETERS. Black Bulb, Maximum, in SUN.		Black Bulb, Minimum from radiation during Night.		HYGROMETER.		DEDUCTIONS. Glaisher's Tables. 2d Ed.			WINDS. Number of Days it blew in certain Directions.									Mean Pressure on square foot.	RAIN.	
High-est.	Mean.	Low-est.	Mean.	Dry Bulb.	Wet Bulb.	Dew-point.	Elastic Force of Vapour.	Humidity. Sat. = 100.	N	NE	E	SE	S	SW	W	NW	Calm or Variable.		Number of days it fell.	Amount.
°		°	°	°	°	°	inch.											lbs.	days	inch
...	...	...	...	43·4	41·7	39·7	·245	87	6	1	0	1	8	3	6	5	0	...	16	4·11
...	...	...	...	47·9	46·2	44·3	·291	88	2	3	1	6	5	5	2	7	0	...	14	3·86
...	...	...	...	60·0	58·7	57·5	·475	92	0	0	0	1	14	8	4	3	0	...	6	2·56
...	...	...	...	44·3	42·2	39·7	·245	84	2	4	1	4	3	5	5	5	1	1·35	18	3·25
...	...	...	...	48·8	44·9	40·4	·252	73	1	7	8	2	2	7	2	1	1	1·25	14	3·44
...	...	...	...	60·0	55·6	51·7	·385	74	1	2	5	4	2	5	6	3	2	0·91	12	2·44
...	...	...	...	44·9	42·6	39·9	·247	84	3	6	6	3		3	3	2	0	1·02	15	4·10
...	...	...	...	49·2	46·3	43·2	·281	80	1	6	13	2	4	2	2	1	0	0·49	9	4·11
...	...	...	...	60·7	56·6	53·0	·404	77	1	2	8	2	2	4	5	6	0	0·29	9	2·94
...	...	...	...	44·2	41·4	38·1	·230	79	5	1	2	6	2	4	6	2	2	2·49	21	4·95
...	...	...	...	48·0	44·7	41·1	·257	77	2	2	12	1	2	2	2	1	7	1·02	16	5·07
...	...	...	...	58·0	55·0	52·3	·393	81	3	0	2	3	6	1	5	1	9	1·00	12	3·39
...	...	...	...	44·4	...	...	...	...	3	4	1	6	4	5	2	5	0	3·31	19	4·75
...	...	...	...	48·2	...	...	...	...	1	5	7	6	5	3	1	3	0	3·28	13	5·25
...	...	...	...	58·5	...	...	...	...	2	2	2	4	7	5	4	4	0	1·96	12	3·56

REGISTRARS' NOTES.

In compliance with the following Instructions, many of the Registrars have appended remarks to their Returns, from which the subjoined Notes have been selected. The Registrars alone must be considered responsible for the opinions which they express.

INSTRUCTIONS TO REGISTRARS.

"If, at any time, the Births (whether legitimate or illegitimate), the Deaths, or the Marriages registered during the Quarter have been above or below the average, here state what you consider to be the cause, and whether epidemics, such as Measles, Typhus, Cholera, etc., have prevailed in the District; or if there is any other fact in the character of the Weather, Sanitary or Social Arrangements, Movement of the Population, etc., which will account for the circumstance."

The Figures refer to the Numbers of the Districts in the preceding Tables.

I. NORTHERN DIVISION.

1. Shetland.

2. Delting.—Influenza prevalent, four of the six deaths resulting therefrom.

2. Orkney.

15. Eday and Pharay.—Deaths much above the average, but all of very old people, the eldest being almost 96. The nine deaths registered during the past half-year give an average age of 77 years.

II. NORTH-WESTERN DIVISION.

5. Ross and Cromarty.

Mainland.

71 (1). Kincardine.—Measles, Scarlatina, and Typhoid Fever prevalent, one case of the last-mentioned proving fatal.

6. Inverness.

Mainland.

95. Daviot and Dunlichty.—One of the four deaths was that of a boy drowned while bathing.

99 (2). LOCHABER.—Measles prevalent, and the cause of one death.

III. NORTH-EASTERN DIVISION.

8. ELGIN (OR MORAY).

126. BELLIE.—The average age of the ten persons who died was 73 years.

130. DRAINIE.—Of the twenty-two deaths, one was Suicidal, one was caused by Accidental Drowning, and nine were ascribed to Diseases of the Chest.

9. BANFF.

152. ENZIE.—The ages of the eight persons whose deaths are recorded ranged from 65 to 90 years.

157 (2). GLENLIVAT.—Deaths above the average. One of those in May was due to Accidental Drowning.

10. ABERDEEN.

169. ABERDOUR.—Only one marriage registered during the past half-year, but some from this district have been celebrated at other places.

171*a*. ALFORD.—Births and Deaths much above the average. Deaths, with one exception, of aged people, most of whom died from Diseases of the Chest induced by the damp, inclement weather of April and May.

171*b*. ARDALLIE.—Two of the ten deaths were caused by Suicidal Drowning.

173. AUCHTERLESS.—Measles prevalent; two of the five deaths are from this cause.

182. COULL.—Of the three deaths, one was due to Accidental Drowning and one to Diphtheria—boys aged respectively 3 and 2 years.

183 (1) BRAEMAR.—One of the four deaths was caused by Accidental Drowning.

186. CULSAMOND.—The average age of the four persons who died was over 70 years.

197. FYVIE.—One of the deaths was that of a female aged 97 years.

220. LUMPHANAN.—Several cases of Diphtheria of a mild type occurred; no deaths therefrom. Spread of the disease now apparently checked.

224. MONYMUSK.—Diphtheria of a mild type, and other throat affections very prevalent, but no fatal cases.

239. SLAINS.—Measles prevalent, but no deaths therefrom.

11. KINCARDINE.

267. ST CYRUS.—Measles of a mild type prevalent.

IV. EAST-MIDLAND DIVISION.

12. FORFAR.

280. CRAIG.—Births and deaths for the half-year much under the average, partly accounted for by the decrease of population in the village of Ferryden caused by the serious depression in the fishing industry.

294*a*. KETTINS.—Illegitimate births much above the average. These include one case of twins.

13. PERTH.

326. ABERNETHY.—Six of the eight deaths were of persons aged from 69 to 84 years.

328*a*. ALYTH.—Of the thirteen deaths, four were of persons aged respectively 77, 81, 85, and 93 years.

334. BLAIR-ATHOL.—Two of the three deaths in May were of persons accidentally killed at the work of doubling the Highland Railway.

348 (1). DUNBLANE.—Of the twenty-one deaths, four resulted from Hooping-Cough.

375. LOGIEALMOND.—Scarlet Fever prevalent, and consequently the Public School has been closed for four weeks.

14. FIFE.

401. ABERDOUR.—One of the nine deaths was the result of a Quarry Accident.

420. CUPAR.—Of the thirty-eight deaths, fifteen occurred in the Fife and Kinross Asylum.

426. DYSART.—Four deaths resulted from Hooping-Cough.

458*b*. TULLIALLAN.—Of the nine deaths, four were of persons aged 67, 78, 89, and 89 years respectively.

459 (1). WEMYSS.—Births above the average, owing to an increase of the coal-mining population.

16. CLACKMANNAN.

467. DOLLAR.—Of the nine deaths registered, three were of persons aged respectively 73, 81, and 85 years; and one resulted from an Accident.

V. WEST-MIDLAND DIVISION.

17. STIRLING.

469. AIRTH.—One of the three deaths was that of a child accidentally drowned.

471. BALDERNOCK.—Of the four deaths, two were of men aged over 70 years, who had come to the parish for a change, and whose domicil was in Glasgow.

19. ARGYLL.

Mainland.

517 (2). DALAVICH.—Parish healthy.

Insular.

543. KILMENY. — Influenza very prevalent during the end of March and beginning of April, causing the death of two elderly persons.

20. BUTE.

557. NORTH BUTE.—Four of the eight deaths were of children under 3 years. One case of Scarlet Fever occurred in a child who had come from Glasgow two days previously.

VI. SOUTH-WESTERN DIVISION.

21. RENFREW.

572 (1). NEILSTON.—Deaths above the average. Measles epidemic.

22. AYR.

578 (1). AYR.—An outbreak of Measles during May and June resulted in the death of twenty-four children. Eight deaths were caused by Hooping-Cough, one each by Diphtheria and Scarlet Fever, and six by Accidents. Two persons who died were over 90 years of age.

593. GALSTON.—Good trade has caused an influx of people to the district; consequently births and marriages are more numerous.

594. GIRVAN.—Births below the average. Of the twenty-four deaths, eight were of persons whose ages ranged from 72 to 86 years. Two were Suicidal.

596. KILBIRNIE.—Several cases of Hooping-Cough and Diphtheria occurred.

607. MUIRKIRK. — Measles, Hooping-Cough, and Scarlet Fever prevalent, but all of a mild type, only two deaths resulting.

23. LANARK.

627. CAMBUSLANG.—Births are fifty-six above last quarter, and sixty-four above the corresponding quarter of last year, due to the increase of population.

628. CAMBUSNETHAN.—Eleven cases of twin births registered during the quarter. One person died aged 97 years.

632 (3). HAYWOOD.—Population continues to decrease.

VII. SOUTH-EASTERN DIVISION.

24. LINLITHGOW.

662 (1). BATHGATE.—An epidemic of Typhoid Fever prevailed, causing fourteen of the forty-seven deaths.

667. KIRKLISTON.—Four of the deaths resulted from Typhoid Fever, being of patients from Bathgate who were brought to Drumshoreland Hospital. Two deaths resulted from Accidents.

25. EDINBURGH.

682. CURRIE.—Of the four deaths, two were of females aged respectively 87 and 88 years, and one was the result of Suicidal Drowning.

687. GLENCORSE.—One of the four deaths was a case of Suicide, and one of Accidental Drowning.

691. LASSWADE.—Of the thirty-nine deaths, five were of infants less than one month old.

695*b*. NEW CRAIGHALL.—One death resulted from a Colliery Accident, and one from Suicide.

700. TEMPLE.—One of the two deaths recorded was that of a child aged two years who was accidentally poisoned.

26. HADDINGTON.

702. ABERLADY.—Of the three deaths, one was of a person aged 89 years, and one of a person whose body was found on the shore.

705. DIRLETON.—Four of the nine deaths were of persons over 70 years, and the other five of children under one year.

27. BERWICK.

737. ECCLES.—Hooping-Cough epidemic in the east of the parish; Leitholm School closed since 18th June.

746. LADYKIRK.—Public School closed during May, owing to an outbreak of Scarlet Fever.

748. LAUDER.—Measles very prevalent during May, but generally of a mild type.

28. PEEBLES.

762 (1). INNERLEITHEN.—The nineteen births registered include two cases of twins.

762 (2). WALKERBURN.—Scarlet Fever prevalent, the school being closed in consequence.

772. TWEEDSMUIR.—Both of the deaths are of navvies employed at the Edinburgh Water-Works.

29. SELKIRK.

778. SELKIRK.—Of the thirty-one deaths, four were of children under one year of age, and eleven of persons whose ages ranged from 73 to 85 years.

779 (1). YARROW.—Deaths above the average, but all, with one exception, of old people. The average age of the five is 70 years.

VIII. SOUTHERN DIVISION.

30. ROXBURGH.

785 (2). KIRKTOWN.—Births and deaths below the average. Only two deaths have been recorded during the present year, the persons being aged respectively 85 and 86 years.

793. KELSO.—The death-rate for the past half-year is the lowest on record, only 31 deaths having been registered, while the average for the same half of the previous 44 years is 56·6. Of these thirty-one deaths, nine were of persons over 75 years of age.

799 (1). MELROSE.—Of the twenty-four deaths, five occurred in the Asylum.

807. SPROUSTON.—The ages of the three persons whose deaths are recorded were respectively 69, 72, and 88 years.

32. KIRKCUDBRIGHT.

871. KIRKCUDBRIGHT.—A large proportion of the deaths are those of children, the result of an epidemic of Measles.

33. WIGTOWN.

886. INSCH.—Of the ten deaths, five were of persons aged 76, 76, 80, 90, and 95 years respectively.

901. WIGTOWN.—The average age of the six persons whose deaths are recorded is 77 years. The oldest was 85, the youngest 69.

INDEX TO THE DISTRICTS.

The Figures refer to the Numbers of the Districts in the preceding Tables of Births Deaths, and Marriages, these being numbered consecutively from 1 *to* 901.*

Abbey, . 559
Abbey St Bathans, . 726
Abbotshall, 399
Abdie, . 400
Abercorn, . 661
Aberdalgie, 323
Aberdeen, . 168
Aberdour (Aberdeen), . 169
Aberdour (Fife), 401
Aberfeldy, . 324
Aberfoyle, . 325
Aberlady, . 702
Aberlemno, 269
Aberlour, . 145
Abernethy, 326
Abernethy and Kincardine, 90
Abernyte, . 327
Abertarff, . 92
Aboyne, . 170
Aharacle, . 505
Airlie, . 270
Airth, . 469
Alford, . 171
Alloa, . 465
Alness, . 57
Alva (Clackmannan), 465
Alvah (Banff), 146
Alves, . 125
Alvie, . 90
Alyth, . 328
Ancrum, . 780
Anderston, 644
Annan, . 812
Anstruther-E., 402
Anstruther-W., 403
Anwoth, . 855
Appin, . 525
Applecross, 58
Applegarth, 813
Arbirlot, . 271
Arbroath, . 272
Arbuthnott, 250
Ardallie, . 171
Ardchattan, 504
Ardclach, . 120
Ardersier, . 91
Ardnamurchan, 505
Ardoch, . 328
Ardrossan, . 576
Arisaig, . 505
Armadale, . 662
Arngask, . 328
Arrochar, . 492
Ashkirk, . 773
Assynt, . 44
Athelstaneford, 703
Auchindoir, 172
Auchinleck, 577
Auchterarder, 329
Auchterderran, 405
Auchtergaven, 330
Auchterhouse, 273
Auchterless, 173
Auchtermuchty, 406
Auchtertool, 407
Auldearn, . 121
Avoch, . 59
Avondale, . 621
Ayr, . . 578
Ayton, . 727

Baldernock, 471
Balfron, . 472
Ballachulish and Corran of Ardgour, . 506
Ballantrae, 579
Ballingry, . 408
Balmaclellan, 856
Balmaghie, 857
Balmerino, 409
Balquhidder, 331
Banchory-Devenick, . 251
Banchory-Ternan, . 252
Banff, . 147
Bannockburn, 488
Bargrennan, 857
Barony, . 622
Barr, . . 580
Barra (Inverness) 108
Barrhead and Levern, . 572
Barrhill, . 582
Barry (Forfar), 274
Barvas, . 86
Bathgate, . 662
Beath (Fife), 410
Bedrule, . 782
Beith (Ayr), 581
Belhelvie, . 174
Bellie, . 126
Bellshill, . 625
Benbecula, . 118
Bendochy, . 332
Benholm, . 253
Bernera, . 111
Bervie, . 254
Biggar, . 623
Birnie, . 127
Birsay, . 13
Birse, . 175
Blackford, . 333
Blackfriars, 644
Blackridge, 671
Blair-Athol, 334
Blairgowrie, 335
Blantyre, . 624
Blythswood, 644
Boddam, . 232
Boharm, . 147
Boisdale, . 118
Boleskine, . 92
Bolton, . 704
Bonar, . 46
Bonhill, . 493
Borgue, . 858
Bo'ness, . 663
Borthwick, 674
Bothkennar, 473
Bothwell, . 625
Botriphnie, 148
Bourtie, . 176
Bowden, . 783
Bower, . 34
Bowmore, . 536
Boyndie, . 149
Bracadale, . 109
Braemar, . 183
Brechin, . 275
Bressay, . 1
Bridge of Weir, 559
Bridgeton, . 644
Brodick, . 553
Broughton, 758
Brydekirk, 813
Buchanan, . 474
Buckhaven, 459
Buittle, . 859
Bunkle and Preston, . 728
Burghead . 131
Burntisland, 411
Burra Isles, 5
Busby, . 571

Cabrach, . 149
Cadder, . 626
Caddonfoot, 774
Cairney, . 178
Calderhead, 626
Callander, . 336
Calton, . 644
Cambuslang, 627
Cambusnethan, 628
Cameron, . 412
Camlachie, 644
Campbeltown, 507
Campsie, . 475
Canisbay, . 35
Cannich, . 92
Canonbie, . 814
Canongate, 685
Caputh, . 337
Cardross, . 494
Careston, . 277
Cargill, . 338
Carlaverock, 815
Carloway, . 86
Carluke, . 629
Carmichael, 630
Carmunnock, 631
Carmylie, . 276
Carnbee, . 413
Carnoch (Ross), 59
Carnock (Fife), 414
Carnwath, . 632
Carriden, . 663
Carrington, 675
Carsphairn, 860
Carstairs, . 633
Castleton, . 784
Cathcart, . 560
Catrine, . 613
Cavers, . 785
Cawdor, . 122
Ceres, . 415
Channelkirk, 729
Chapel-of-Garioch, . 179
Chirnside, . 730
Clackmannan, 466
Clatt, . . 180
Cleish, . 460
Closeburn, . 816
Clunie (Perth), 339
Cluny (Aberd'n), 181
Clyne, . 45
Coatbridge, 652
Cockburnspath, 731
Cockpen, . 676
Coigach, . 75
Coldingham, 732
Coldstream, 733
Colinton, . 677
Coll, . . 551
Collace, . 340
Collessie, . 416
Colmonell, . 582
Colonsay, . 539
Colvend, . 861
Comrie, . 341
Contin, . 60
Cookney, . 258
Corsock-Bridge, 862
Corstorphine, 678
Cortachy&Clova 278
Coull, . 182
Coupar-Angus, 341
Covington and Thankerton, 634
Coylton, . 583
Craig, . 280
Craigie, . 584
Craignish, . 508
Crail, . . 417
Crailing, . 786
Cramond, . 679
Cranshaws, 734
Cranston, . 680
Crathie, . 183
Crawford, . 635
Crawfordjohn, 636
Creich (Fife) 418
Crichton, 681

* The actual number of Districts is 1073—many Parishes and Burghs having been divided into two or more Districts for the purpose of Registration. Thus Edinburgh and Glasgow, to each of which only a single number is assigned in the Tables, consist of 6 and 14 Districts respectively. In forming the alphabetical arrangement the principle adopted has been to place *compound* names in the order in which they are pronounced.

Criech (Suth.), 46
Crieff, . 342
Crimond, . 184
Cromarty, . 16
Cromdale and Advie, . 128
Crosshill, . 584
Crossmichael, 863
Croy & Dalcross, 94
Cruden, . 185
Cullen, . 150
Culross, . 418
Culsamond, 186
Culter, . 637
Cults (Fife), 419
Cumbernauld, 495
Cumbrae, . 552
Cumlodden and Minard, . 509
Cummertrees, 817
Cupar, . 420
Currie, . 682

Dailly, . 585
Dairsie, . 421
Dalavich, . 517
Dalbeattie, . 864
Dalgetty, . 422
Dalkeith, . 683
Dallas, . 129
Dalmellington, 586
Dalmeny, . 665
Dalry (Ayr), 587
Dalry (Kirkcudbright), . 865
Dalrymple, 588
Dalserf, . 638
Dalton, . 818
Dalziel, . 639
Daviot, . 187
Daviot & Dunlichty, . 95
Deerness, . 14
Delting, . 2
Dennistoun, 644
Denny, . 476
Deskford, . 151
Dingwall, . 62
Dirleton, . 705
Dollar, . 467
Dolphinton, 640
Dores, . 96
Dornoch (Sutherland), . 47
Dornock (Dumfries), . 819
Douglas, . 641
Dowally, . 344
Drainie, . 130
Dreghorn, . 589
Dron, . . 345
Drumblade, 188
Drumelzier, 759
Drumoak, . 189
Dryfesdale, 820
Drymen, . 477
Duddingston, 684
Duffus, . 131
Duirinish, . 110
Dull, . . 346
Dumbarton, 496
Dumfries, . 821
Dun, . . 281
Dunbar, . 706
Dunbarney, 347
Dunblane, . 348
Dunbog, . 423

Dundee, . 282
Dundonald, 590
Dunfermline, 424
Dunino, . 425
Dunipace, . 478
Dunkeld, . 349
Dunlop, . 591
Dunnet, . 36
Dunnichen, 283
Dunning, . 350
Dunnottar, 255
Dunoon, . 510
Dunrossness, 3
Duns, . 735
Dunscore, . 822
Dunsyre, . 642
Durness, . 48
Duror, . 525
Durris, . 256
Durrisdeer, 823
Duthil, . 96
Dyce, . . 190
Dyke, . 133
Dysart, . 426

Eaglesham, 561
Earlsferry, . 436
Earlston, . 736
Eassie & Nevay, 284
East Kilbride, 643
Eastwood, . 562
Eccles, . 737
Ecclesmachen, 666
Echt, . . 191
Eckford, . 787
Eday & Pharay, 15
Edderton, . 63
Eddlestone, 760
Eddrachillis, 49
Edgerston, . 787
Edinburgh, 685
Edinkillie, . 134
Ednam, . 788
Edrom, . 738
Edzell, . 285
Elgin, . . 135
Elie, . . 427
Ellon, . . 192
Enzie, . . 152
Errol, . . 351
Erskine, . 563
Eskdalemuir, 824
Ettrick, . 774
Evie & Rendall, 16
Ewes, . . 825
Eyemouth, 739

Fair Isle, . 3
Fala & Soutra, 686
Falkirk, . 479
Falkland, . 428
Farnell, . 286
Farr, . . 50
Fauldhouse, 673
Fearn (Forfar), 287
Fearn (Ross), 64
Fenwick, . 592
Ferry-Port-on-Craig, . 429
Fetlar, . 4
Fettercairn, 257
Fetteresso, . 258
Findo-Gask, 352
Fintray (Aberd.), 193
Fintry (Stirling), 480
Firth, . . 17
Flisk, . . 430
Flotta 32

Fodderty, . 65
Fogo, . . 740
Fordoun, . 259
Fordyce, . 153
Forfar, . 288
Forgan, . 431
Forgandenny, 353
Forglen, . 154
Forgue, . 194
Forres, . 137
Fort-Augustus (or Abertarff), 92
Forteviot, . 354
Forth, . 632
Fortingall . 355
Fortrose . 80
Foss, . . 355
Fossoway and Tulliebole, 461
Foula, . 12
Foulden, . 741
Foveran, . 195
Fowlis-Easter, 288
Fowlis-Wester, 357
Fraserburgh, 196
Fyvie, . 197

Gairloch, . 66
Galashiels, . 775
Galston, . 593
Gamrie, . 155
Gargunnock, 481
Garmouth, . 144
Gartly, . 198
Garvald, . 707
Garvock, . 260
Gigha, . 537
Girthon, . 866
Girvan, . 594
Gladsmuir, 708
Glamis, . 289
Glasgow, . 644
Glass, . . 199
Glassary . 511
Glasserton . 885
Glassford, . 645
Glenbervie, 261
Glenbucket, 200
Glencairn, . 826
Glencoe and Ballachulish, 525
Glencorse, . 687
Glendevon, 358
Glenelg, . 97
Glengarry, . 99
Glenholm, . 761
Glenisla, . 290
Glenlivat, . 157
Glenmoriston, 107
Glenmuick, Tullich, etc., 201
Glenorchy, . 512
Glenrinnes, 155
Glenshee, . 370
Glenshiel, . 67
Golspie, . 51
Gorbals, . 644
Gordon, . 742
Gourock, . 567
Govan, . 646
Graitney (or Gretna), . 827
Grange, . 156
Grangemouth, 481
Grantshouse, 732
Greenlaw, . 743
Greenock, . 564

Guthrie . 291

Haddington, 709
Haggs, . 476
Halfmorton, 828
Halkirk, . 37
Hamilton . 647
Harray, . 18
Harris, . 111
Hawick, . 789
Haywood, . 632
Heriot, . 688
Hobkirk, . 790
Hoddom, . 829
Holm & Paplay, 19
Holytown, . 625
Holywood, . 830
Houston and Killellan, 565
Howmore, . 118
Hownam, . 791
Hoy & Græmsay, 20
Humbie, . 710
Hume, . 744
Huntly, . 202
Hurlford, . 611
Hutchesontown, 644
Hutton (Berwick), . 745
Hutton (Dumf.), 831

Inch (Wigtown), 886
Inchinnan, . 566
Inchture, . 359
Innerleithen, 762
Innerwick (Had.) 711
Innerwick in Glenlyon, 355
Insch (Aberd'n), 203
Inverallan, . 128
Inverallochy, 235
Inveraray, . 513
Inverarity, . 292
Inveravon, . 157
Inverchaolain, 514
Inveresk, . 689
Inverkeillor, 293
Inverkeithing, 432
Inverkeithny, 158
Inverkip, . 567
Inverness, . 98
Inverurie, . 204
Iona, . . 538
Irongray, . 867
Irvine, . 595

Jedburgh, . 792
Johnstone (Dumfries), 832
Johnstone and Elderslie (Renfrew), . 573
Jura, . . 539

Keig, . . 205
Keir, . . 833
Keiss, . 37
Keith, . 159
Keith-hall, . 206
Kells, . . 868
Kelso, . 793
Kelton, . 869
Kelvin, . 644
Kemback, . 433
Kemnay, . 207
Kenmore, 360
Kennoway 434

Kettins, . 294
Kettle, . 435
Kilbarchan, 568
Kilberry, . 533
Kilbirnie, . 596
Kilbrandon and Kilchattan, 515
Kilbride, . 553
Kilbucho, etc., 763
Kilcalmonell, 516
Kilchoman, 540
Kilchrenan, 517
Kilconquhar, 436
Kilcreggan, 502
Kildalton & Oa, 541
Kildonan, . 52
Kildrummy, 208
Kilfinan, . 518
Kilfinichen and Kilvickeon, 542
Killean and Kilchenzie, 519
Killearn, . 482
Killearnan, 68
Killin, . 361
Kilmadock, 362
Kilmalcolm, 569
Kilmallie, . 520
Kilmany (Fife), 437
Kilmarnock, 597
Kilmaronock, 497
Kilmartin, . 521
Kilmaurs, . 598
Kilmelford, 524
Kilmeny (Argyll) 543
Kilmodan, . 522
Kilmonivaig, 99
Kilmorack 100
Kilmore & Kilbride, . 523
Kilmorich, . 527
Kilmory, . 554
Kilmuir, . 112
Kilmuir-Easter, 69
Kilmun, . 510
Kilninian and Kilmore, . 544
Kilninver, . 524
Kilrenny, . 438
Kilry, . 294
Kilspindie, . 363
Kilsyth, . 483
Kiltarlity, . 101
Kiltearn, . 70
Kilwinning, 599
Kincardine (Perth), . 364
Kincardine (Ross), . 71
Kincardine O'Neil, . 209
Kinclaven, . 365
Kinfauns, . 366
Kingarth, . 555
King-Edward, 210
Kinghorn, . 439
Kinglassie, . 440
Kingoldrum, 295
Kingsbarns, 441
Kingussie, etc., 102
Kininmonth, 210
Kinlochbervie, 49
Kinlochluichart, 60
Kinloch-Rannoch, . 355
Kinlochspelvie, 545
Kinloss, . 133

Kinnaird, . . 368
Kinneff and Catterline, 262
Kinnell, . 296
Kinnellar, . 211
Kinnethmont, 212
Kinnettles, 297
Kinning Park, 644
Kinnoull, . 369
Kinross, . 462
Kintail, . 72
Kintore, . 213
Kippen, . 484
Kirkbean, . 870
Kirkcaldy and Abbotshall, 442
Kirkcolm, . 887
Kirkconnell, 834
Kirkcowan, 888
Kirkcudbright, 871
Kirkden, . 298
Kirkfieldbank, 649
Kirkgunzeon, 872
Kirkhill, . 103
Kirkhope, . 776
Kirkinner, . 889
Kirkintilloch, 498
Kirkliston, 667
Kirkmabreck, 873
Kirkmahoe, 835
Kirkmaiden, 890
Kirkmichael (Ayr), . 600
Kirkmichael (Banff), . 160
Kirkmichael (Dumfries), 836
Kirkmichael (Perth), . 370
Kirknewton and East-Calder, 690
Kirkoswald, 601
Kirkpatrick-Durham, 874
Kirkpatrick-Fleming, 837
Kirkpatrick-Juxta, . 838
Kirkton (Assynt), 44
Kirkton (Farr), 50
Kirktown (Roxburgh), . 785
Kirkurd, . 764
Kirkwall and St Ola, . 21
Kirriemuir, 299
Knockando, 139
Knockbain, 73
Knoydart, . 97

Ladykirk, . 746
Laggan, . 104
Lairg, . 53
Lanark, . 648
Langholm, . 839
Langshaw, . 799
Langton, . 747
Larbert, . 485
Largo, . 443
Largs, . 602
Larkhall, . 638
Lasswade, . 691
Latheron, . 38
Lauder, . 748
Laurencekirk, 263
Leadhills, . 635
Lecropt, . 348
Legerwood, 749
Leith, . 692
Leochel-Cushnie, 214
Lerwick, . 5
Leslie (Aberd'n), 215
Leslie (Fife), 444
Lesmahagow, 649
Leswalt, . 891
Lethendy and Kinloch, 372
Lethnot and Navar, . 300
Leuchars, . 445
Libberton (Lanark), . 650
Liberton (Edin.), 693
Liff, Benvie, & Invergowrie, 301
Lilliesleaf, . 795
Linlithgow, 668
Linton, . 796
Lintrathen, 302
Linwood, . 568
Lismore, . 525
Little Dunkeld, 373
Livingstone, 669
Lochaber, . 99
Lochalsh, . 74
Lochbroom, 75
Lochcarron, 76
Lochee, . 282
Lochgilphead, 526
Lochgoilhead, 527
Lochlee, . 303
Lochmaben, 840
Lochranza, . 556
Lochrutton, 875
Lochs, . 87
Lochwinnoch, 570
Logie (Fife), 446
Logie (Stirling), 485
Logiealmond, 375
Logie-Buchan, 216
Logie-Coldstone and Cromar, 217
Logie-Easter, 77
Logie-Pert, 304
Logierait, . 376
Longforgan, 377
Longformacus, 750
Longside, 218
Lonmay, 219
Loth, . . 54
Loudoun, . 603
Lugar, . 577
Lumphanan, 220
Lunan, . 305
Lundie, . 306
Lunnasting, 7
Luss, . . 499
Lyne, . 765

Macduff, . 155
Madderty, . 378
Mains, . 307
Makerston, 797
Manor, . 766
Markinch, . 447
Marnoch, . 161
Maryculter, 264
Maryhill, . 622
Marykirk, . 265
Marytown, . 308
Mauchline, . 604
Maxton, . 798
Maybole, . 605
Mearns, . 571
Megget, . . 779
Meigle . . 379
Melrose, . 799
Menmuir, . 309
Merton, . 751
Methlic, . 221
Methven, . 380
Mid-Calder, 694
Middlebie, . 841
Midmar, . 222
Mid & So. Yell, 6
Millbrex, . 222
Milton, . 644
Minginish, . 109
Minnigaff, . 876
Minto, . 800
Mochrum, . 892
Moffat, . 842
Moneydie, . 381
Monifieth, . 310
Monikie, . 311
Monimail, . 448
Monkton and Prestwick, 606
Monquhitter, 223
Montrose, . 312
Monymusk, 224
Monzie (Perth), 382
Monzievaird and Strowan, 383
Moonzie (Fife), 449
Mordington, 752
Morebattle, 801
Morham, . 712
Mortlach, . 162
Morton, . 843
Morvern, . 528
Moulin, . 384
Mouswald, . 844
Moy and Dalarossie, . 105
Muckairn, . 529
Muckart, . 385
Muiravonside, 486
Muirkirk, . 607
Murroes, . 313
Musselburgh, 689
Muthill, . 386

Nairn, . 123
Neilston, . 572
Nenthorn, . 753
Nesting, . 7
New Abbey, 877
New Ardrossan, 576
Newbattle, 695
Newburgh, 450
Newburn, . 451
New Byth, . 210
New Craighall, 695
New Cumnock, 608
New Deer, , 225
New Galloway, 868
Newhills, . 226
Newington, 685
New Kilpatrick, 500
Newlands, . 767
New Luce, . 893
New Machar, 227
New Monkland, 651
New Pitsligo, 227
New Spynie, 136
Newton, . 696
Newton Mearns, 571
Newtyle, . 314
Nigg (Kincard.), 266
Nigg Ross), 78
North Berwick, 713
North Bute, 557
North Harris, 111
North Knapdale, 530
North Leith, 692
Northmavine, 8
North Morar, 97
Nth. Ronaldshay, 22
North Uist, 113
North Yell, 6

Oa, . . 546
Oathlaw, . 315
Oban, . 523
Ochiltree, . 609
Old Aberdeen, 168
Old Ardrossan, 576
Old Cumnock, 610
Old Deer, . 228
Oldhamstocks 714
Old or West Kilpatrick, 501
Old Luce, . 894
Old Machar, 228
Old Meldrum, 229
Old Monkland, 652
Olrig, . 39
Ordiquhill, 163
Ormiston, . 715
Orphir, . 23
Orwell, . 463
Oxnam, . 802
Oyne, . 230

Paisley, . 573
Panbride, . 316
Papa-Stour, 12
Papa-Westray, 33
Partick, . 646
Parton, . 878
Patna, . 610
Peebles, . 768
Pencaitland, 716
Penicuik, . 697
Penninghame, 895
Penpont, . 845
Persie, . 386
Perth, . 387
Peterculter, 231
Peterhead, . 232
Pettinain, . 653
Petty, . 106
Pitsligo, . 233
Pittenweem, 452
Plantation, 646
Polmont, . 487
Polwarth, . 754
Port-Glasgow, 574
Portlethen, 251
Portmoak, . 464
Portnahaven, 547
Portobello, . 685
Port of Menteith, 388
Portpatrick, 896
Portree, . 114
Portsoy, . 153
Premnay, . 234
Prestonkirk, 717
Prestonpans 718

Queensferry, 665

Raasay, . 114
Rafford, . 140
Rankinston, 583
Rathen, . 235
Ratho, . 698
Rathven, . 164
Rattray, . 389
Rayne, . 236
Reay, . 40
Redgorton, 390
Renfrew, . 575
Renton, . 494
Rerrick, . 879
Rescobie, . 317
Resolis, . 79
Rhynd, . 391
Rhynie, . 237
Riccarton, . 611
Roberton, . 802
Rogart, . 55
Rosehall, . 46
Rosemarkie, 80
Roseneath, . 502
Rosskeen, . 81
Rothes, . 141
Rothesay, . 558
Rothiemay, 165
Rothiemurchus, 96
Rousay and Egilshay, 24
Row, . . 503
Roxburgh, . 803
Rutherglen, 654
Ruthven, . 318
Ruthwell, . 846

Saddell, . 531
St Andrew (Dundee), 282
St Andrew (Edinburgh), 685
St Andrews (Orkney), 25
St Andrews-Lhanbryde, 142
St Andrews & St Leonards (Fife) 453
St Boswells, 804
St Clement, 282
St Cyrus, . 267
St Fergus, . 237
St George, . 685
St Giles, . 685
St Kilda, . 111
St Machar, . 168
St Madoes, 392
St Martins, 393
St Mary, . 282
St Monance (or Abercrombie), 454
St Mungo, . 847
St Nicholas, 168
St Ninians, 488
St Peter, . 282
St Quivox, . 578
St Rollox, . 644
St Vigeans, 272
Salen (Argyll), 548
Saline (Fife), 455
Salton, . 719
Sanday, . 26
Sandness, . 12
Sandsting and Aithsting, 9
Sandwick, . 27
Sandwick & Cuningsburgh, 3
Sanquhar, . 848
Savoch, . 237
Scone, . 394
Scoonie, . 456
Scourie, . 49
Seafield, . 167

Selkirk, . 778
Shapinshay, 28
Shettleston, 622
Shieldaig, . 58
Shiskine . 554
Shotts, . 655
Skelmorlie, 602
Skene, . 238
Skipness, . 531
Skirling, . 769
Slains, . 239
Slamannan, 489
Sleat, . . 115
Smailholm, 805
Small Isles, 116
Snizort, . 117
Sorbie, . 897
Sorn, . . 613
Southdean, 806
Southend, . 532
South Harris, 111
South Knapdale, 533
South Leith, 692
South Ronaldshay & Burray, 29
South Uist, 118
Southwick, 861
Speymouth, 143
Spott, . 720
Sprouston, . 807
Stair, . . 614
Stanley, . 393
Stennes . 17
Stenscholl, . 112
Stenton, . 721
Stevenston, 615
Stewarton, . 616
Stirling, . 490
Stitchell, . 808
Stobhill, . 698
Stobo, . 770
Stoer, . 44
Stonehouse, 656
Stoneykirk, 898
Stornoway, 88
Stow, . . 699
Stracathro, 320
Strachan, . 268
Strachur, . 534
Straiton, . 617
Stralachlan, 534
Stranraer, . 899
Strath, . 119
Strathblane, 491
Strathdon, . 240
Strathfillan, 394
Strathloch, 384
Strathmartin, 307
Strathmiglo, 457
Strathoykel, 71
Strathy, . 50
Strichen, . 241
Stromness, . 30
Stronsay, . 31
Sunart, . 505
Swinton, . 755
Symington (Ayr), . 618
Symington (Lanark), 657
Tain, . . 82
Tannadice, . 321
Tarbat, . 83
Tarbert, . 535
Tarbolton, . 619
Tarland, . 242
Tarves, . 243
Tealing, . 322
Temple, . 700
Tenandry, . 394
Terregles, . 880
Teviothead, 809
Thurso, . 41
Tibbermore, 395
Tillicoultry, 468
Tingwall, . 10
Tinwald, . 849
Tobermory, 549
Tomintoul, 160
Tongland, . 881
Tongue, . 56
Torosay, . 550
Torphichen, 671
Torryburn, 458
Torthorwald, 850
Tough, . 244
Towie, . 245
Tradeston, . 644
Tranent . 722
Traquair, . 771
Trinity-Gask, 396
Troon, . 590
Troqueer, . 882
Tulliallan, . 458
Tullynessle and Forbes, . 246
Tundergarth, 851
Turriff, . 247
Tweedsmuir, 772
Twynholm, 883
Tynron, . 852
Tyree (Argyll), 551
Tyrie (Aberd'n), 248
Udny, . 249
Uig, . . 89
Ulva, . . 544
Unst, . . 11
Uphall, . 672
Urquhart (Elgin), . 144
Urquhart (Inverness), . 107
Urquhart and Logie-Wester, 84
Urr, . . 884
Urray, . 85
Walkerburn, 762
Walls (Shetland), 12
Walls (Orkney), 32
Walston, . 658
Wamphray, 853
Wandell and Lamington, 659
Wanlockhead, 853
Waternish, 110
Waterside, . 586
Watten, . 42
Weem, . 398
Wemyss, . 459
West Calder, 701
Westerkirk, 854
West Kilbride, 620
West Linton, 773
Westray, . 33
Westruther, 756
Whalsay, . 7
Whalsay Skerries, 7
Whitburn, . 673
Whitekirk and Tynninghame, 723
Whiteness and Weisdale, 10
Whithorn, . 900
Whitsome, 757
Whittinghame, 724
Wick, . 43
Wigtown, . 901
Wilton, . 789
Windygates, 447
Wiston and Roberton, . 660
Woodside, . 168
Yarrow, . 779
Yell, . . 6
Yester (or Gifford), . 725
Yetholm, . 811
Ythan Wells, 249

EDINBURGH: PRINTED BY NEILL AND COMPANY LTD.
FOR HER MAJESTY'S STATIONERY OFFICE.

QUARTERLY RETURN

OF THE

BIRTHS, DEATHS, AND MARRIAGES

REGISTERED IN THE

DIVISIONS, COUNTIES, AND DISTRICTS

OF

SCOTLAND.

QUARTER ENDING 30th SEPTEMBER 1899.

PUBLISHED BY AUTHORITY OF THE REGISTRAR-GENERAL.

CLXXIX.

EDINBURGH:
PRINTED FOR HER MAJESTY'S STATIONERY OFFICE,
BY NEILL & CO. LTD., OLD FISHMARKET CLOSE,
And Sold by
JOHN MENZIES & Co., 12 HANOVER STREET, EDINBURGH, and
90 WEST NILE STREET, GLASGOW.

1899.

REPORT.

During the quarter ending 30th September 1899, there were registered in Scotland 32,931 Births, 18,730 Deaths, and 8363 Marriages. From Table III. it will be seen that these numbers are all above the average for the quarter during the previous ten years.

Table I.—Births, Deaths, and Marriages in Scotland, its Groups of Districts and Divisions, during the Quarter ending 30th September 1899, with their Proportion to the Population; also the Illegitimate Births, and their Proportion to the Total Births.

	POPULATION.		TOTAL BIRTHS.			ILLEGITIMATE BIRTHS.			DEATHS.			MARRIAGES.		
	Census 1891.	Estimated to middle of 1899.	Number.	Per cent. to Pop.	One in every	Number.	Per cent. to Births.	One in every	Number.	Per cent. to Pop.	One in every	Number.	Per cent. to Pop.	One in every
SCOTLAND, ...	4025647	4281850	32931	3·05	33	2182	6·6	15·1	18730	1·74	58	8363	0·77	129
Principal Town Dists.,	1595624	1773301	14109	3·16	32	895	6·3	15·8	8543	1·91	52	4563	1·02	98
Large Town Districts,.	515513	575300	4687	3·23	31	228	4·9	20·6	2590	1·79	56	1163	0·80	125
Small Town Districts,..	834063	897265	7109	3·14	32	435	6·1	16·3	3810	1·68	59	1541	0·68	147
Mainland-Rural Dists.,	954735	914848	6310	2·74	37	588	9·3	10·7	3407	1·47	68	1037	0·45	222
Insular-Rural Districts	125709	121136	716	2·35	43	36	5·0	20·0	380	1·24	80	59	0·19	518
Northern Division	118237	113292	681	2·38	42	44	6·5	15·5	383	1·34	75	114	0·40	250
North-Western Do.	164262	162022	1033	2·53	40	74	7·2	13·9	559	1·32	76	125	0·31	326
North-Eastern Do.	433199	444782	3329	2·97	34	392	11·8	8·5	1572	1·40	71	766	0·68	146
East-Midland Do.	630098	651365	4367	2·66	38	299	6·8	14·6	2604	1·59	63	1186	0·72	138
West-Midland Do.	313749	343220	2574	2·98	34	122	4·7	21·1	1417	1·64	61	538	0·62	161
South-Western Do.	1563097	1722736	15068	3·47	29	809	5·4	18·6	8715	2·01	50	4019	0·93	108
South-Eastern Do.	599213	646299	4648	2·85	35	297	6·4	15·6	2804	1·72	58	1369	0·84	119
Southern Do.	203792	198134	1231	2·46	41	145	11·8	8·5	696	1·39	72	246	0·49	203

BIRTHS.

32,931 Births were registered in Scotland during the quarter, being at the annual rate of 305 for every ten thousand of the estimated population, or 3·05 per cent.

In the Principal Town Districts the Birth-rate for every ten thousand persons was 316; in the Large Town Districts, 323; in the Small Town Districts, 314; in the Mainland-Rural Districts, 274; and in the Insular-Rural Districts, 235.

Wt. 15524.

The Birth-rate in Greenock for every ten thousand persons was 353; in Glasgow, 331; in Aberdeen, 319; in Paisley, 304; in Leith, 302; in Edinburgh and in Dundee, 278; and in Perth, 262.

Of the 32,931 Births, 2182, or 6·6 per cent., were illegitimate. In the Large Town Districts, 4·9 per cent. of the Births were illegitimate; in the Insular-Rural Districts, 5·0; in the Small Town Districts, 6·1; in the Principal Town Districts, 6·3; and in the Mainland-Rural Districts, 9·3.

A comparative statement of the rate of illegitimacy in the Divisions and Counties of Scotland will be found in Tables I. and II. Table I. shows that the rate of illegitimacy was highest in the North-Eastern and Southern Divisions, being in each 11·8 per cent.; while from Table II. it will be seen that nine of the Counties had each a rate of over 10 per cent. The highest rate occurred in Elgin, *viz.*, 14·6; and the lowest in Kinross, *viz.*, 2·3.

Of the 32,931 Births, 16,847 were of males, and 16,084 of females, being at the rate of 104·7 males for every 100 females. 11,192 Births were registered during July, or 361 daily; 11,057 during August, or 357 daily; and 10,682 during September, or 356 daily.

TABLE II.—Percentage of the Illegitimate Births to the Total Births in the Counties of Scotland during the Quarter ending 30th September 1899.

Counties.	Per Cent.	Counties.	Per Cent.	Counties.	Per Cent.
Shetland	2·5	Forfar	8·9	Lanark	5·4
Orkney	4·6	Perth	8·9	Linlithgow	5·7
Caithness	12·2	Fife	4·6	Edinburgh	6·3
Sutherland	3·4	Kinross	2·3	Haddington	7·2
Ross & Cromarty	5·2	Clackmannan	5·3	Berwick	9·4
Inverness	10·3	Stirling	4·1	Peebles	6·1
Nairn	6·9	Dumbarton	3·6	Selkirk	4·6
Elgin	14·6	Argyll	8·2	Roxburgh	10·6
Banff	13·1	Bute	8·0	Dumfries	11·0
Aberdeen	11·7	Renfrew	4·6	Kirkcudbright	13·8
Kincardine	8·5	Ayr	6·3	Wigtown	12·5

DEATHS.

The Deaths of 18,730 persons were registered in Scotland during the quarter, being at the annual rate of 174 for every ten thousand of the estimated population, or 1·74 per cent.

The number of Deaths registered in England and Wales during the quarter was 153,621, being at the annual rate of 192 for every ten thousand of the estimated population.

In the Principal Town Districts the Death-rate was 191 for every ten thousand persons; in the Large Town Districts, 179; in the Small Town

Districts, 168; in the Mainland-Rural Districts, 147; and in the Insular-Rural Districts, 124.

TABLE III.—Number of Births, Deaths, and Marriages in Scotland and their Proportion to the Population, estimated to the middle of each year, during each Quarter of the Years 1889 to 1899 inclusive.

	1889.		1890.		1891.		1892.		1893.		1894.		1895.		1896.		1897.		1898.		Mean per cent. Ten Years.	1899.	
	No.	Per cent.	No.	Per cent.	No.	Per cent.	No.	Per cent.	No.	Per cent.	No.	Per cent.	No.	Per cent.	No.	Per cent.	No.	Per cent.	No.	Per cent.		No.	Per cent.
FIRST QUARTER.																							
Births,	29830	2·97	30124	2·96	31563	3·17	30311	2·99	31351	3·11	30776	3·03	31781	3·10	31033	2·98	31720	3·05	31640	3·02	3·04	30909	2·93
Deaths,	19609	1·95	23316	2·29	22471	2·26	22462	2·22	21009	2·08	20181	1·98	26119	2·55	18510	1·78	21996	2·11	20341	1·94	2·12	22866	2·17
Marriages,	6318	0·63	6687	0·66	6952	0·70	7257	0·72	6315	0·62	6391	0·63	6073	0·59	7046	0·68	7457	0·72	7293	0·70	0·66	7248	0·69
Mean Temperat.	38°·6		40°·1		38°·2		36°·3		39°·1		39°·2		33°·1		40°·8		38°·0		40°·2		38°·4	38°·4	
SECOND QUARTER.																							
Births,	32294	3·18	31789	3·09	33395	3·31	33195	3·28	33803	3·31	31685	3·08	33355	3·22	33745	3·24	33645	3·20	34444	3·25	3·22	34976	3·28
Deaths,	18213	1·79	19607	1·91	20804	2·07	18623	1·84	19588	1·92	17510	1·70	19991	1·92	17613	1·69	20127	1·91	20493	1·92	1·87	19451	1·82
Marriages,	6546	0·64	7079	0·69	7206	0·72	7168	0·71	6959	0·68	7139	0·69	7413	0·72	8004	0·77	8033	0·76	8162	0·77	0·71	8615	0·81
Mean Temperat.	51°·0		49°·5		47°·9		48°·4		52°·2		48°·6		50°·6		52°·1		47°·8		49°·2		49°·7	48°·9	
THIRD QUARTER.																							
Births,	30277	2·95	30300	2·92	30738	3·02	30424	2·97	31287	3·03	30015	2·89	31840	3·04	32052	3·05	32127	3·02	32810	3·06	2·99	32931	3·05
Deaths,	16787	1·63	16668	1·60	16809	1·65	15622	1·53	18638	1·81	15001	1·44	17498	1·67	16062	1·53	18039	1·70	18552	1·73	1·63	18730	1·74
Marriages,	6257	0·61	6480	0·62	6560	0·64	6684	0·65	6675	0·65	6480	0·62	7191	0·69	7493	0·71	7559	0·71	7906	0·74	0·66	8363	0·77
Mean Temperat.	54°·6		55°·4		55°·7		53°·5		56°·3		54°·9		56°·8		54°·7		56°·0		56°·6		55°·4	57°·0	
FOURTH QUARTER.																							
Births,	30369	2·96	29317	2·82	30269	2·97	31081	3·03	30599	2·97	31861	3·06	29478	2·81	32323	3·07	31331	2·95	31985	2·99	2·96		
Deaths,	18594	1·81	19387	1·87	23464	2·30	18861	1·84	20406	1·98	18420	1·77	18256	1·74	18449	1·75	18899	1·78	19020	1·78	1·86		
Marriages,	7197	0·70	7195	0·69	7231	0·71	7528	0·74	7141	0·69	7551	0·73	7703	0·74	7713	0·73	7917	0·74	8735	0·82	0·73		
Mean Temperat.	42°·6		41°·5		41°·9		39°·6		42°·3		43°·0		40°·7		40°·4		43°·7		44°·8		42°·0		
YEAR. Population	3973305		4003132		4033180		4063451		4093959		4124691		4155654		4186849		4218279		4249946			4281850	
Births,	122770	3·09	121530	3·04	125965	3·12	125011	3·08	127040	3·10	124337	3·01	126454	3·04	129153	3·08	128823	3·05	130879	3·08	3·07		
Deaths,	73203	1·84	78978	1·97	83548	2·07	75568	1·86	79641	1·95	71112	1·72	81864	1·97	70634	1·69	79061	1·87	78406	1·84	1·88		
Marriages,	26318	0·66	27441	0·69	27949	0·69	28637	0·70	27090	0·66	27561	0·67	28380	0·68	30256	0·72	30966	0·73	32096	0·76	0·70		

The Death-rate in Glasgow for every ten thousand persons was 207; in Greenock, 199; in Edinburgh and in Paisley, 185; in Dundee 182; in Perth, 176; in Leith, 170; and in Aberdeen, 150.

Of the 18,730 Deaths, 9539 were of males, and 9191 of females. 5665 Deaths were registered during July, or 183 daily; 6667 during August, or 215 daily; and 6398 during September, or 213 daily.

MARRIAGES.

8363 Marriages were registered in Scotland during the quarter, being at the annual rate of 77 for every ten thousand of the estimated population, or 0·77 per cent.

Marriages occurred in the Principal Town Districts at the rate of 102 for every ten thousand of estimated population; in the Large Town Districts at the rate of 80 for every ten thousand; in the Small Town Districts at the rate of 68; in the Mainland-Rural Districts at the rate of 45; and in the Insular-Rural Districts at the rate of 19.

In Aberdeen, the Marriage-rate for every ten thousand persons was 110; in Glasgow, 109; in Greenock, 108; in Edinburgh, 106; in Perth, 103; in Dundee, 93; in Leith, 92; and in Paisley, 86.

4218 Marriages were registered during July, or 136 daily; 2060 during August, or 66 daily; and 2085 during September, or 69 daily.

INCREASE OF POPULATION AND EMIGRATION.

The number of Births for the quarter being 32,931, and that of Deaths 18,730, the natural increase of the population, not allowing for emigration or immigration, was 14,201. Of immigration no reliable estimate can be formed, but in regard to emigration, it is found from Returns furnished by the Board of Trade that the number of these for the quarter was 85,579, of whom 32,613 were English, 6593 Scottish, 13,066 Irish, 31,924 Foreigners, and 1383 persons whose nationality was not distinguished, but of whom 108 may be assumed to be Scottish. If, then, 6593 + 108, the number of Scottish emigrants, be deducted from the number representing the excess of Births over Deaths, 7500 remains as the probable increase of the population for the quarter.

TABLE IV.—Births, Deaths, and Marriages, and their Proportion to the Population, in Eight of the Principal Towns of Scotland, during the Quarter ending 30th September 1899.

TOWNS.	Estimated Population at middle of 1899.	BIRTHS.		DEATHS.		MARRIAGES.	
		No.	Per Cent.	No.	Per Cent.	No.	Per Cent.
Glasgow.....	733903	6117	3·31	3832	2·07	2009	1·09
Edinburgh...	298927	2092	2·78	1395	1·85	799	1·06
Dundee.....	166072	1163	2·78	760	1·82	390	0·93
Aberdeen.....	142655	1146	3·19	540	1·50	395	1·10
Leith.....	77385	589	3·02	331	1·70	179	0·92
Paisley.....	76884	589	3·04	359	1·85	167	0·86
Greenock.....	60867	541	3·53	305	1·99	165	1·08
Perth.....	30721	203	2·62	136	1·76	80	1·03

DISEASES IN THE ABOVE PRINCIPAL TOWNS

About 36 per cent. of the population of Scotland being resident in these towns, it may be assumed that diseases prevailing in them will, to a corresponding extent, be found in the country generally.

The total deaths in these towns amounted to 2261 in July, 2765 in August, and 2631 in September; and of these 102 in July, 128 in August, and 126 in September were not specified or ill-defined.

Miasmatic Diseases caused 185 deaths in July, or 1·37 per thousand of the estimated population; 165 in August, or 1·22 per thousand; and 152 in September, or 1·17 per thousand.

Measles caused 68 deaths in July, or 0·50 per thousand of estimated population; 55 in August, or 0·41 per thousand; and 19 in September, or 0·15 per thousand. To Scarlet Fever were attributed 29 deaths in July, or 0·22 per thousand; 23 in August, or 0·17 per thousand; and 25 in September, or 0·19 per thousand. From Hooping-Cough there resulted 40 deaths in July, or 0·30 per thousand; 39 in August, or 0·29 per thousand; and 28 in September or 0·21 per thousand. To Diphtheria were ascribed 12 deaths in July, or 0·09 per thousand; 12 in August, or 0·09 per thousand; and 25 in September or 0·19 per thousand. Fevers caused 27 deaths in July, or 0·20 per thousand; 33 in August, or 0·24 per thousand; and 49 in September, or 0·38 per thousand.

Diarrhœa and Dysentery caused 113 deaths in July, or 0·84 per thousand of estimated population; 321 in August, or 2·38; and 361 in September, or 2·77.

Venereal Diseases were the cause of 16 deaths in July, 19 in August, and 20 in September.

Intemperance caused 7 deaths in July, 8 in August, and 14 in September.

To Constitutional Diseases were ascribed 502 deaths in July, 548 in August, and 512 in September; and of these, 124 in July, 150 in August, and 126 in September, were from Cancer; and from Phthisis, 238, or 1·77 per thousand of the estimated population, in July; 223, or 1·65, in August; and 237, or 1·82, in September.

From Developmental Diseases there resulted 159 deaths in July, 226 in August, and 171 in September.

Diseases of the Nervous System caused 283 deaths in July, 290 in August, and 249 in September.

Diseases of the Respiratory System caused 248 deaths in July, 255 in August, and 264 in September; and of these, 1 in July, 1 in August, and 3 in September were from Croup; 88 in July, 106 in August, and 101 in September were from Bronchitis; and 132 in July, 117 in August, and 128 in September from Pneumonia.

To Diseases of the Digestive System were attributed 211 deaths in July, 333 in August, and 314 in September.

From Diseases of the Urinary System there resulted 63 deaths in July, 62 in August, and 65 in September.

Parturition, or conditions in connection therewith (including Puerperal Fever), caused 16 deaths in July, 18 in August, and 14 in September.

To Violent Causes were attributed 88 deaths in July, 104 in August, and 106 in September.

WEATHER.

The following remarks on the weather of the quarter are extracted from the Meteorological Returns which appear in the Registrar-General's Monthly Reports:—

July was characterised by a high mean barometric pressure, with a large monthly range; a very high mean temperature with a mean daily range a little under the average; a mean humidity rather above the average; a mean rainfall, about a quarter of an inch above the average, but falling on three days fewer than the average; and two days' excess of north-westerly winds, and two days deficiency of west-south-westerly winds.

August was characterised by an unusually high barometric pressure, with an unusually small monthly range; an unusually high mean temperature, with a larger mean daily range than any hitherto recorded for August; an average mean humidity; a smaller mean rainfall than hitherto recorded, except in August 1869, which was 0·06 inch less than that of August last, the rain falling on only

eight days, being less than half the number of rainy days for the month; and a great excess of calms and E.N.E. winds, the mean force of the wind being the lowest yet recorded.

September was characterised by a low barometric pressure, with a monthly range a little less than the average; a mean temperature nearly half a degree less than the average, with a rather large mean daily range; a mean humidity greatly under the average; a mean rainfall, 16 per cent. greater than the average, falling on six days more than the average; and an extraordinary predominance of westerly and north-westerly winds, these two directions being together eight days more than the average.

The mean height of the barometric column, reduced to sea-level and 32° Fahr., was 30·019 inches in July, 30·069 inches in August, and 29·713 inches in September. The mean temperature for the quarter was 57°·0, being 1°·6 above the average mean temperature for the quarter during the last ten years. The mean temperature during July was 59°·1; during August, 60°·1; and during September, 51°·9. The absolute highest temperature was 84°·8 in July, 88°·8 in August, and 79°·0 in September; the absolute lowest temperature being 37°·0 in July, 34°·5 in August, and 24°·0 in September. Rain fell on 15 days in July, on 8 days in August, and on 21 days in September; the mean depth being 3·46 inches in July, 1·34 inches in August, and 4·59 inches in September. Easterly winds blew on 7 days in July, on 11 days in August, and on 3 days in September. Westerly winds blew on 17 days in July, on 12 days in August, and on 21 days in September. Northerly winds blew on 7 days in July, on 6 days in August, and on 8 days in September. Southerly winds blew on 10 days in July, on 10 days in August, and on 8 days in September.

TABLE V.—Deaths from different Diseases during each Month of the Quarter

CAUSES OF DEATH.	July	Aug.	Sep.
ALL CAUSES - - - -	2261	2765	2631
I. SPECIFIC FEBRILE OR ZYMOTIC DISEASES -	335	549	565
II. PARASITIC DISEASES -	-	3	-
III. DIETETIC „ -	8	11	22
IV. CONSTITUTIONAL „ -	502	548	512
V. DEVELOPMENTAL „ -	159	226	171
VI. LOCAL „ -	1067	1196	1129
VII. VIOLENCE - - -	88	104	106
VIII. ILL-DEFINED AND NOT SPECIFIED CAUSES -	102	128	126
I.			
1. MIASMATIC DISEASES - -	185	165	152
2. DIARRHŒAL „ - -	120	342	378
3. MALARIAL „ - -	-	3	-
4. ZOOGENOUS „ - -	-	-	-
5. VENEREAL „ - -	16	19	20
6. SEPTIC „ - -	14	20	15
II.			
PARASITIC DISEASES - -	-	3	-
III.			
DIETETIC DISEASES - - -	8	11	22
IV.			
CONSTITUTIONAL DISEASES -	502	548	512
V.			
DEVELOPMENTAL DISEASES -	159	226	171
VI.			
1. DISEASES OF NERVOUS SYSTEM -	283	290	249
2. „ ORGANS OF SPECIAL SENSE - -	4	5	4
3. „ CIRCULATORY SYSTEM	213	212	203
4. „ RESPIRATORY SYSTEM	248	255	264
5. „ DIGESTIVE SYSTEM -	211	333	314
6. „ LYMPHATIC SYSTEM AND DUCTLESS GLANDS - -	7	3	4
7. „ URINARY SYSTEM -	63	62	65
8. „ REPRODUCTIVE SYSTEM :—			
(*a*) DISEASES OF ORGANS OF GENERATION -	9	11	5
(*b*) DISEASES OF PARTURITION - -	11	9	8
9 „ ORGANS OF LOCOMOTION - - -	15	12	11
10. „ INTEGUMENTARY SYSTEM -	3	4	2

CAUSES OF DEATH.	July	Aug.	Sep.
VII.			
1. ACCIDENT OR NEGLIGENCE -	86	101	102
2. VIOLENCE OTHER THAN ACCIDENTAL - - - -	2	3	4
VIII.			
ILL-DEFINED AND NOT SPECIFIED CAUSES - - - -	102	128	126
MIASMATIC DISEASES.			
Small-pox { Vaccinated - -	-	-	-
Small-pox { Unvaccinated - -	-	-	-
Small-pox { No Statement - -	-	-	-
Chickenpox - - - - -	1	-	1
Measles - - - - -	68	55	19
Epidemic Rose Rash - - -	-	-	-
Scarlet Fever - - - -	29	23	25
Typhus - - - - -	2	1	1
Relapsing Fever - - - -	-	-	-
Influenza - - - - -	8	3	4
Hooping-Cough - - - -	40	39	28
Mumps - - - - -	-	-	1
Diphtheria - - - - -	12	12	25
Cerebro-spinal Fever - - -	1	-	-
Simple and Ill-defined Fever -	-	1	1
Enteric Fever - - - -	24	31	47
Other Miasmatic Diseases - -	-	-	-
DIARRHŒAL DISEASES.			
Simple Cholera - - - -	7	21	17
Diarrhœa, Dysentery - - -	113	321	361
MALARIAL DISEASES.			
Remittent Fever - - - -	-	1	-
Ague - - - - - - -	-	2	-
ZOOGENOUS DISEASES.			
Hydrophobia - - - - -	-	-	-
Glanders - - - - - -	-	-	-
Splenic Fever - - - - -	-	-	-
Cowpox and other Effects of Vaccination - - - -	-	-	-
VENEREAL DISEASES.			
Syphilis - - - - -	11	17	18
Gonorrhœa, Stricture of Urethra -	5	2	2
SEPTIC DISEASES.			
Phagedæna - - - - - -	-	-	-
Erysipelas - - - - -	2	5	3
Pyæmia, Septicæmia - - -	7	6	6
Puerperal Fever - - - -	5	9	6

in Eight of the Principal Towns of Scotland ending 30th SEPTEMBER 1899.

CAUSES OF DEATH.	July	Aug.	Sep.
Parasitic Diseases.			
Thrush	–	1	–
Other Diseases from Veg. Parasites	–	–	–
Hydatid Disease	–	1	–
Other Dis. from Animal Parasites	–	1	–
Dietetic Diseases.			
Starvation, Want of Breast Milk	1	3	8
Scurvy	–	–	–
Intemp. { Chronic Alcoholism	5	7	10
Intemp. { Delirium Tremens	2	1	4
Constitutional Diseases.			
Rheumatic Fever, Rheumatism of Heart	9	8	7
Rheumatism	6	6	4
Gout	–	–	–
Rickets	2	5	4
Cancer	124	150	126
Tabes Mesenterica	36	51	46
Tubercular Meningitis (Acute Hydrocephalus)	52	51	49
Phthisis	238	223	237
Other forms of Tuber. Scrofula	22	35	23
Purp., Hæmorrhagic Diathesis	1	4	2
Anæmia, Chl., Leucocythæmia	10	8	10
Diabetes Mellitus	2	7	4
Other Constitutional Diseases	–	–	–
Developmental Diseases.			
Premature Birth	72	107	83
Atelectasis	–	4	4
Cyanosis	1	–	–
Spina Bifida	6	3	1
Imperforate Anus	–	1	–
Cleft Palate, Harelip	–	1	–
Other Congenital Defects	4	11	7
Old Age	76	99	76
Diseases of Nervous System.			
Inflammation of Brain or its Membranes	51	68	58
Apoplexy	101	100	83
Softening of Brain	9	4	6
Hemiplegia, Brain Paralysis	25	37	31
Paralysis Agitans	1	1	–
Insanity, General Par. of Insane	11	7	11
Chorea	–	–	1
Epilepsy	7	4	7
Convulsions	45	46	25
Laryngismus Stridulus	1	1	2
Idiopathic Tetanus	2	1	3
Paraplegia, Dis. of Spinal Cord	5	8	11
Other Diseases of Ner. System	25	13	11
Dis. of Organs of Special Sense.			
Otitis, Otorrhœa	3	5	3
Epistaxis and Disease of Nose	1	–	1
Ophthalmia and Disease of Eye	–	–	–

CAUSES OF DEATH.	July	Aug.	Sep.
Diseases of Circulatory System.			
Endocarditis, Valvular Dis.	151	156	151
Pericarditis	1	–	5
Hypertrophy of Heart	4	7	2
Angina Pectoris	2	–	3
Syncope	33	31	30
Aneurism	5	9	6
Senile Gangrene	6	1	1
Embolism, Thrombosis	1	2	1
Phlebitis	–	–	–
Varicose Veins	–	–	–
Other Diseases of Cir. System	10	6	4
Diseases of Respiratory System.			
Laryngitis	6	6	2
Croup	1	1	3
Other Dis. of Larynx and Trachea	1	–	–
Emphysema, Asthma	2	5	2
Bronchitis	88	106	101
Pneumonia	132	117	128
Pleurisy	7	7	14
Other Diseases of Resp. System	11	13	14
Diseases of Digestive System.			
Stomatitis	3	2	–
Dentition	14	26	11
Sore-throat, Quinsy	1	4	–
Dyspepsia	2	1	6
Hæmatemesis	–	1	–
Melæna	3	–	3
Diseases of Stomach	28	37	32
Enteritis	78	196	196
Ulceration of Intestine	2	2	2
Ileus, Obstruction of Intestine	7	12	10
Stricture or Strang. of Intestine	1	3	2
Intussusception of Intestine	5	2	–
Hernia	3	2	3
Fistula	–	–	–
Peritonitis	30	23	21
Ascites	2	–	1
Gallstones	1	–	–
Cirrhosis of Liver	8	3	5
Other Diseases of Liver	18	15	18
Other Dis. of Digestive System	5	4	4
Dis. of Lymphatic System and Ductless Glands.			
Diseases of Spleen	–	–	–
Diseases of Lymphatics	6	1	2
Diseases of Thyroid Body	–	–	1
Diseases of Suprarenal Capsules	1	2	1
Diseases of Urinary System.			
Acute Nephritis	15	13	15
Bright's Disease	29	31	30
Uræmia	–	7	2
Suppression of Urine	1	–	–
Calculus	3	1	–
Hæmaturia	–	–	1
Diseases of Bladder and of Prostate	6	6	11
Other Diseases of Urinary System	9	4	6

Deaths from Different Diseases—*continued.*

CAUSES OF DEATH.	July	Aug.	Sep.
Diseases of Organs of Generation.			
Ovarian Disease	3	5	3
Diseases of Uterus and Vagina	5	5	2
Disorders of Menstruation	-	-	-
Pelvic Abscess	1	-	-
Perineal Abscess	-	-	-
Diseases of Testes, Penis, Scrotum, &c.	-	1	-
Diseases of Parturition.			
Abortion, Miscarriage	-	1	-
Puerperal Mania	-	-	-
Puerperal Convulsions	2	-	2
Placenta Prævia, Flooding	3	3	1
Phlegmasia Dolens	-	-	-
Other Accidents of Childbirth	6	5	5
Diseases of Organs of Locomotion.			
Caries, Necrosis	7	5	6
Arthritis, Ostitis, Periostitis	2	1	-
Other Dis. of Organs of Locomotion	6	6	5
Diseases of Integumentary System.			
Carbuncle	-	-	-
Phlegmon, Cellulitis	1	-	-
Lupus	-	-	-
Ulcer, Bedsore	1	1	-
Eczema	1	1	2
Pemphigus	-	1	-
Other Dis. of Integumentary System	-	1	-

CAUSES OF DEATH.	July	Aug.	Sep.
Accident or Negligence.			
Mines and Quarries: Coal Mines	-	-	-
Mines and Quarries: Other Mines	-	-	-
Mines and Quarries: Quarries	-	-	-
Vehicles and Horses: Railways	4	2	6
Vehicles and Horses: Vehicles other than R'wys.	-	1	2
Vehicles and Horses: Horses	-	-	-
Ships, Boats, Docks (ex. Drowning)	1	-	2
Building Operations	-	-	-
Machinery	-	-	1
Weapons and Implements	1	-	-
Burns, Scalds: Conflagrations	-	-	-
Burns, Scalds: Other Burns & Scalds	14	15	10
Burns, Scalds: Explosions	-	-	-
Poisons, Poisonous Vapours	3	2	6
Drowning	9	17	10
Suffocation: In Bed	8	10	7
Suffocation: Otherwise	-	3	7
Falls	4	5	7
Weather Agencies	-	-	1
Fractures (not stated)	22	35	31
Otherwise, or Not Stated	20	11	12
Violence other than Accidental.			
Homicide	-	-	-
Suicide	2	3	4
Execution	-	-	-
Ill-defined and Not Specified Causes.			
Dropsy	3	1	2
Debility, Atrophy, Inanition	69	104	108
Mortification	1	-	-
Tumour	-	3	-
Abscess	3	1	1
Hæmorrhage	1	3	1
Sudden (Cause unascertained)	5	3	3
Other ill-defined and not specified Causes	20	13	11

BIRTHS, DEATHS, AND MARRIAGES

REGISTERED IN

SCOTLAND

DURING EACH MONTH

OF THE

QUARTER ending 30th SEPTEMBER 1899.

BIRTHS, DEATHS, AND MARRIAGES

REGISTERED IN SCOTLAND DURING

EACH MONTH of the QUARTER ending 30th SEPTEMBER 1899.

No. of Div. etc.		POPULATION.		BIRTHS.								DEATHS.						MARRIAGES.				No. of Div. etc.
		Census 1881	Census 1891	Jul.	Aug.	Sep.	Total	Males	Fem.	Legit.	Illegit.	Jul.	Aug	Sep.	Total	Males	Fem.	Jul.	Aug	Sep.	Total	
	SCOTLAND, - -	3,735,573	4,025,647	11192	11057	10682	32931	16847	16084	30749	2182	5665	6667	6398	18730	9539	9191	4218	2060	2085	8363	
	GROUPS OF DISTRICTS.																					
1	PRINCIPAL TOWN, -	1,407,590	1,595,624	4752	4814	4543	14109	7155	6954	13214	895	2573	3083	2887	8543	4343	4200	2310	1140	1113	4563	1
2	LARGE TOWN, - -	446,779	515,516	1604	1608	1475	4687	2466	2221	4459	228	758	888	944	2590	1371	1219	619	270	274	1163	2
3	SMALL TOWN, - -	755,724	834,063	2403	2358	2348	7109	3600	3509	6674	435	1124	1329	1357	3810	1923	1887	760	375	406	1541	3
4	MAINLAND-RURAL, -	995,315	954,735	2178	2061	2071	6310	3278	3032	5722	588	1078	1235	1094	3407	1720	1687	512	258	267	1037	4
5	INSULAR-RURAL, - -	130,165	125,709	255	216	245	716	348	368	680	36	132	132	116	380	182	198	17	17	25	59	5
	REGISTRATION DIVISIONS.																					
I.	NORTHERN, - - -	123,984	118,237	227	224	230	681	343	338	637	44	128	134	121	383	180	203	37	26	51	114	I.
II.	NORTH-WESTERN, - -	166,279	164,262	334	358	341	1033	533	500	959	74	170	179	190	539	270	269	54	31	40	125	II.
III.	NORTH-EASTERN, - -	417,862	433,199	1131	1091	1107	3329	1773	1556	2937	392	492	550	530	1572	821	751	344	195	227	766	III.
IV.	EAST-MIDLAND, - -	603,487	630,098	1451	1486	1430	4367	2179	2188	4068	299	823	871	910	2604	1248	1356	665	257	264	1186	IV.
V.	WEST-MIDLAND, - -	282,382	313,749	893	849	832	2574	1319	1255	2452	122	439	524	454	1417	724	693	300	116	122	538	V.
VI.	SOUTH-WESTERN, - -	1,385,278	1,563,097	5095	5048	4925	15068	7686	7382	14259	809	2577	3162	2976	8715	4472	4243	2054	959	1006	4019	VI.
VII.	SOUTH-EASTERN, - -	546,208	599,213	1615	1595	1438	4648	2369	2279	4331	297	813	1024	967	2804	1486	1318	659	396	314	1369	VII.
VIII.	SOUTHERN, - - -	210,093	203,792	446	406	379	1231	645	586	1086	145	223	223	250	696	338	358	105	80	61	246	VIII.
	REGISTRATION COUNTIES.																					
	I. NORTHERN DIVISION.																					
1	Shetland, - - - -	29,705	28,711	65	47	52	164	83	81	160	4	30	27	36	93	35	58	4	6	4	14	1
2	Orkney, - - - -	32,044	30,453	59	43	58	160	75	85	153	7	27	27	22	76	33	43	11	7	12	30	2
3	Caithness, - - - -	38,865	37,177	69	93	76	238	119	119	209	29	42	56	41	139	78	61	17	9	21	47	3
4	Sutherland, - - - -	23,370	21,896	34	41	44	119	66	53	115	4	29	24	22	75	34	41	5	4	14	23	4

	II. North-Western Division.																						
5	Ross and Cromarty,	79,551	78,727	156	175	176	507	252	255	482	25	79	92	99	270	131	139	13	10	22	45	5	
6	Inverness,	86,728	85,535	178	183	165	526	281	245	477	49	91	87	91	269	139	130	41	21	18	80	6	
	III. North-Eastern Division.																						
7	Nairn,	8,824	8,516	22	18	18	58	30	23	54	4	10	10	18	38	15	23	2	1	4	7	7	
8	Elgin (or Moray),	43,542	43,175	106	86	122	314	159	155	268	46	41	53	65	160	90	70	25	21	23	69	8	
9	Banff,	60,267	61,980	140	144	145	429	230	199	373	56	61	80	83	224	119	105	28	22	22	72	9	
10	Aberdeen,	270,934	284,036	753	744	738	2235	1198	1037	1974	261	332	353	323	1008	524	484	270	142	167	579	10	
11	Kincardine,	34,295	35,492	110	99	84	293	156	137	268	25	48	54	40	142	73	69	19	9	11	39	11	
	IV. East-Midland Division.																						
12	Forfar,	266,292	277,735	658	655	651	1964	996	968	1806	158	379	416	445	1240	609	631	347	123	127	597	12	
13	Perth,	124,788	122,185	240	254	228	722	337	385	658	64	155	156	148	459	220	239	86	33	44	163	13	
14	Fife,	174,966	190,365	482	483	477	1447	732	715	1381	66	249	251	268	768	362	406	205	87	76	368	14	
15	Kinross,	7,276	6,673	14	16	14	44	22	22	43	1	6	10	6	22	12	10	5	1	4	10	15	
16	Clackmannan,	30,165	33,140	57	73	60	190	92	98	180	10	34	38	43	115	45	70	22	13	13	48	16	
	V. West-Midland Division.																						
17	Stirling,	105,782	118,021	407	364	355	1126	550	576	1080	46	158	205	190	553	295	258	159	53	48	260	17	
18	Dumbarton,	78,182	98,014	318	297	305	920	497	423	887	33	138	183	155	476	232	244	110	38	44	192	18	
19	Argyll,	80,761	79,310	144	145	139	428	217	211	393	35	111	106	84	301	148	153	23	20	18	61	19	
20	Bute,	17,657	18,404	24	43	33	100	55	45	92	8	32	30	25	87	49	38	8	5	12	25	20	
	VI. South-Western Division.																						
21	Renfrew,	225,496	245,067	743	744	683	2170	1138	1032	2071	99	389	442	440	1271	635	636	278	147	133	558	21	
22	Ayr,	217,607	226,386	671	666	644	1981	978	1003	1857	124	280	384	394	1058	535	523	168	136	164	468	22	
23	Lanark,	942,175	1,091,644	3681	3638	3598	10917	5570	5347	10331	586	1908	2336	2142	6386	3302	3084	1608	676	709	2993	23	
	VII. South-Eastern Division.																						
24	Linlithgow,	44,089	53,532	207	183	185	575	293	282	542	33	74	95	101	270	160	110	62	32	23	117	24	
25	Edinburgh,	388,755	433,552	1190	1201	1029	3420	1740	1680	3203	217	610	800	741	2151	1124	1027	542	330	259	1131	25	
26	Haddington,	38,357	37,377	72	80	97	249	137	112	231	18	40	50	55	145	72	73	26	10	12	48	26	
27	Berwick,	35,260	32,290	67	61	63	191	94	97	173	18	44	28	31	103	53	50	14	9	3	26	27	
28	Peebles,	13,772	14,722	28	28	26	82	46	36	77	5	17	17	17	51	28	23	6	1	6	13	28	
29	Selkirk,	25,975	27,740	51	42	38	131	59	72	125	6	28	34	22	84	49	35	9	14	11	34	29	
	VIII. Southern Division.																						
30	Roxburgh,	53,188	53,500	86	85	83	254	135	119	227	27	57	48	58	163	78	85	22	22	14	58	30	
31	Dumfries,	76,171	74,249	196	169	160	525	279	246	467	58	81	92	96	269	135	134	59	36	26	121	31	
32	Kirkcudbright,	42,286	40,163	90	103	83	276	142	134	238	38	39	42	55	136	61	75	15	12	15	42	32	
33	Wigtown,	38,448	35,880	74	49	53	176	89	87	154	22	46	41	41	128	64	64	9	10	6	25	33	

No. of Dist.	REGISTRATION DISTRICTS.	POPULATION. Census 1881	POPULATION. Census 1891	BIRTHS. Jul.	Aug	Sep.	Total	Males	Fem.	Legit.	Illegit	DEATHS Jul.	Aug	Sep.	Total	Mal	Fem	MARRIAGES. Jul.	Aug	Sep.	Tot	No. of Dist.
	I. NORTHERN DIVISION.																					
	1. SHETLAND.																					
1	Bressay, - - - - -	850	802	1	0	0	1	1	0	1	0	1	0	1	2	0	2	1	0	0	1	1
	(1 (2) Burra and Quarff, now 5 (2) *infra.*)																					
2	Delting, - - -	1654	1512	1	3	6	10	7	3	10	0	1	2	3	6	1	5	0	0	0	0	2
3	Dunrossness, etc.—(1) Dunrossness,	1604	1415	3	1	1	5	3	2	5	0	2	0	2	4	1	3	0	0	0	0	3
	(2) Sandwick & Cunningsburgh,	2308	2114	7	7	3	17	7	10	16	1	3	2	4	9	2	7	1	0	0	1	
	(3) Fair Isle, - -	214	223	0	2	0	2	0	2	2	0	0	0	0	0	0	0	0	0	0	0	
4	Fetlar ‡ - - -	431	363	2	1	1	4	2	2	4	0	0	0	0	0	0	0	0	0	0	0	4
	(4 (2) North Yell, now 6 (2) *infra*).																					
5	LERWICK—(1) LERWICK, - -	4995	5013	18	4	12	34	20	14	32	2	8	7	7	22	11	11	2	5	4	11	5
	(2) Burra Isles, -	695	744	4	1	2	7	3	4	7	0	2	0	2	4	3	1	0	0	0	0	
6	Yell—(1) Mid and South Yell, -	1708	1798	4	5	4	13	10	3	13	0	2	3	1	6	2	4	0	0	0	0	6
	(2) North Yell, - -	821	713	2	1	1	4	2	2	4	0	0	0	2	2	0	2	0	0	0	0	
7	Nesting, etc.—(1) Nesting, -	816	776	2	1	0	3	1	2	3	0	0	0	0	0	0	0	0	0	0	0	7
	(2) Lunnasting, -	783	719	5	2	0	7	4	3	7	0	2	0	1	3	1	2	0	0	0	0	
	(3) Whalsay, -	870	927	1	0	3	4	3	1	4	0	2	0	1	3	2	1	0	0	0	0	
	(4) Whalsay Skerries,	157	167	0	1	0	1	0	1	1	0	0	0	0	0	0	0	0	1	0	1	
8	Northmavine, - - -	2269	2197	1	6	1	8	3	5	8	0	1	3	1	5	2	3	0	0	0	0	8
9	Sandsting and Aithsting, - -	2702	2562	3	6	5	14	6	8	13	1	2	5	1	8	3	5	0	0	0	0	9
10	Tingwall, etc.—(1) Tingwall, -	1484	1515	2	2	3	7	1	6	7	0	0	2	2	4	1	3	0	0	0	0	10
	(2) Whiteness & Weisdale,	901	814	2	0	2	4	0	4	4	0	1	0	3	4	0	4	0	0	0	0	
11	Unst, - - - -	2181	2280	1	4	1	6	4	2	6	0	0	2	3	5	3	2	0	0	0	0	11
12	Walls, etc.—(1) Walls, - -	1166	1062	1	0	6	7	2	5	7	0	1	1	2	4	2	2	0	0	0	0	12
	(2) Sandness, -	575	512	3	0	1	4	3	1	4	0	1	0	0	1	1	0	0	0	0	0	
	(3) Papa-Stour, -	254	244	2	0	0	2	1	1	2	0	1	0	0	1	0	1	0	0	0	0	
	(4) Foula, ‡ - -	267	239	0	0	0	0	0	0	0	0	0	0	0	0	0	0	0	0	0	0	
	2. ORKNEY.																					
* 13	Birsay, - - - -	1581	1524	3	2	1	6	2	4	6	0	1	2	0	3	1	2	0	1	0	1	13
* 14	Deerness, - - - -	867	844	0	1	0	1	0	1	1	0	1	1	0	2	1	1	0	2	0	2	14
15	Eday and Pharay, - - -	802	705	2	1	0	3	0	3	3	0	0	0	0	0	0	0	0	0	0	0	15
16	Evie and Rendall, - - -	1351	1233	3	0	3	6	3	3	6	0	1	1	0	2	1	1	0	0	0	0	16
17	Firth—(1) Firth, - - -	713	731	1	2	2	5	1	4	5	0	0	0	0	0	0	0	0	1	0	1	17
	(2) Stennes, - -	649	594	1	1	2	4	1	3	3	1	0	1	1	2	0	2	3	0	0	3	
* 18	Harray, - - - -	745	735	2	0	2	4	0	4	4	0	0	0	1	1	0	1	1	0	0	1	18
19	Holm and Paplay, - - -	1090	950	0	2	2	4	3	1	4	0	0	1	2	3	1	2	0	0	0	0	19
20	Hoy and Græmsay, - -	603	537	1	1	0	2	1	1	2	0	1	0	0	1	1	0	0	0	0	0	20
21	KIRKWALL AND ST. OLA, -	4801	4755	8	6	12	26	17	9	26	0	4	2	6	12	6	6	3	0	3	6	21
* 22	North Ronaldshay, - -	547	501	2	1	0	3	1	2	3	0	1	0	0	1	0	1	0	0	0	0	22

[illegible]	[illegible]	1013	1001	3	[illegible]	2	5	3	2	5	[illegible]	[illegible]	[illegible]	[illegible]	[illegible]	[illegible]	[illegible]	[illegible]	[illegible]	[illegible]	[illegible]	[illegible]	[illegible]	[illegible]	[illegible]
24	Rousay and Egilshay,	1118	988	1	2	0	3	1	2	3	0	3	1	0	4	2	2	0	2	1	3	24
† 25	St Andrews,	828	763	1	0	2	3	2	1	3	0	1	0	0	1	0	1	0	0	1	1	25
* 26	Sanday,	2082	1929	5	1	1	7	1	6	7	0	0	2	3	5	2	3	0	0	2	2	26
27	Sandwick,	1198	1109	2	0	3	5	3	2	4	1	1	1	2	4	1	3	0	0	1	1	27
28	Shapinshay,	974	903	0	4	2	6	4	2	6	0	0	1	0	1	0	1	0	0	0	0	28
29	South Ronaldshay and Burray,	3314	3059	8	3	6	17	6	11	16	1	2	3	1	6	4	2	0	0	1	1	29
30	Stromness,	2410	2333	7	4	4	15	9	6	14	1	3	0	4	13	7	6	2	0	1	3	30
31	Stronsay,	1305	1309	1	1	7	9	4	5	9	0	4	1	1	6	3	3	0	1	0	1	31
32	Walls, etc.—(1) Walls,	1013	1006	3	1	1	5	5	0	5	0	0	0	0	0	0	0	1	0	0	1	32
	(2) Flotta,	493	499	1	2	0	3	0	3	2	1	0	0	0	0	0	0	0	0	1	1	
33	Westray, etc.—(1) Westray,	2200	2108	2	7	6	15	5	10	13	2	3	3	1	7	2	5	1	0	0	1	33
	(2) Papa-Westray,	345	337	2	1	0	3	3	0	3	0	1	1	0	2	1	1	0	0	0	0	
	3. Caithness.																					
34	Bower,	1608	1506	2	3	2	7	1	6	7	0	0	1	2	3	2	1	2	0	0	2	34
† 35	Canisbay,	2373	2168	3	6	7	16	7	9	14	2	2	3	1	6	3	3	3	0	1	4	35
36	Dunnet,	1607	1488	2	2	1	5	4	1	5	0	1	1	1	3	0	3	2	0	0	2	36
37*a*	Halkirk,	2722	2577	6	5	4	15	7	8	13	2	2	5	1	8	6	2	2	0	1	3	37*a*
* 37*b*	Keiss,	1348	1266	1	1	3	5	4	1	5	0	1	2	1	4	2	2	0	0	0	0	37*b*
38	Latheron,	6675	5875	13	17	14	44	25	19	45	4	5	9	9	23	14	9	1	1	2	4	38
39	Olrig,	2002	1837	0	5	4	9	3	6	4	5	0	3	0	3	2	1	0	1	1	2	39
40	Reay,	1197	1182	1	1	2	4	2	2	4	0	2	4	0	6	3	3	0	0	1	1	40
41	Thurso,	6200	5825	11	14	8	33	17	16	27	6	7	2	7	16	6	10	3	3	7	13	41
42	Watten,	1406	1390	4	4	3	11	4	7	10	1	1	3	1	5	3	2	1	1	0	2	42
† 43	WICK,	11727	12063	26	35	28	89	45	44	80	9	21	23	18	62	37	25	3	3	8	14	43
	4. Sutherland.																					
44	Assynt—(1) Kirkton,	498	400	0	0	0	0	0	0	0	0	0	0	1	1	0	1	0	0	0	0	44
	(2) Stoer,	2283	2151	6	4	5	15	9	6	15	0	5	3	0	8	5	3	0	0	0	0	
45	Clyne,	1812	1713	2	2	3	7	5	2	7	0	4	1	1	6	0	6	1	0	4	5	45
46	Creich—(1) Bonar,	1571	1436	4	0	3	7	4	3	7	0	1	3	0	4	2	2	0	0	0	0	46
	(2) Rosehall,	652	577	1	2	0	3	2	1	3	0	1	0	0	1	1	0	0	0	0	0	
47	DORNOCH,	2449	2331	0	4	6	10	4	6	10	0	7	1	5	13	4	9	1	0	1	2	47
48	Durness,	987	960	1	4	3	8	5	3	8	0	0	1	0	1	1	0	0	0	0	0	48
49	Eddrachillis—(1) Scourie,	605	511	1	0	0	1	0	1	1	0	1	0	2	3	2	1	0	1	0	1	49
	(2) Kinlochbervie,	920	898	3	1	1	5	3	2	5	0	1	2	1	4	2	2	0	0	0	0	
50	Farr—(1) Kirkton,	1140	1081	1	0	0	1	1	0	1	0	2	0	1	3	1	2	0	0	0	0	50
	(2) Strathy,	1784	1669	5	2	4	11	4	7	9	2	3	2	4	9	3	6	0	0	1	1	
51	Golspie,	1556	1451	3	7	7	17	12	5	17	0	0	1	3	4	2	2	2	0	4	6	51
52	Kildonan,	1942	1828	2	8	2	12	7	5	11	1	2	4	1	7	4	3	1	1	1	3	52
53	Lairg,	1355	1169	1	1	1	3	3	0	3	0	1	2	1	4	3	1	0	0	0	0	53
54	Loth,	584	528	0	1	1	2	0	2	2	0	0	2	1	3	2	1	0	0	2	2	54
55	Rogart,	1303	1268	0	3	3	6	4	2	6	0	1	2	0	3	1	2	0	1	1	2	55
56	Tongue,	1929	1925	4	2	5	11	3	8	10	1	0	0	1	1	1	0	0	1	0	1	56

N.B.—Districts containing Parliamentary and Royal Burghs are printed in capitals, thus—EDINBURGH. Districts containing Towns of 2000 Inhabitants and upwards are printed in small capitals, thus—Carlisle.
An asterisk "*" is prefixed to those Districts which have different names from the Parishes in which they are situated, or which comprise more, or parts of more than one Parish. The component parts of these Districts will be found on page 45.
A dagger "†" is prefixed to those Districts which consist of only a part of the Civil Parish of the same name.
‡ Returns not received. The numbers given are estimated from those for the corresponding quarter of the last three years.

No. of Dist.	REGISTRATION DISTRICTS.	POPULATION. Census 1881	POPULATION. Census 1891	BIRTHS. Jul.	Aug	Sep.	Total	Males	Fem.	Legit.	Illegit.	DEATHS. Jul.	Aug	Sep.	Total	Mal	Fem	MARRIAGES. Jul.	Aug	Sep.	Tot.	No. of Dist.
	II. NORTH-WESTERN DIVISION.																					
	5. ROSS AND CROMARTY.																					
	Mainland.																					
57	Alness,	1033	1039	2	1	0	3	1	2	3	0	2	1	1	4	1	3	0	0	0	0	57
* 58	Applecross—(1) Applecross,	958	890	0	1	1	2	1	1	2	0	1	2	1	4	1	3	1	0	0	1	58
	(2) Shieldaig,	1134	987	2	1	4	7	4	3	6	1	0	0	1	1	0	1	0	0	0	0	
59*a*	Avoch,	1691	1817	8	7	1	16	12	4	15	1	0	1	3	4	2	2	0	0	1	1	59*a*
* 59*b*	Carnoch,	296	249	0	0	0	0	0	0	0	0	0	1	0	1	1	0	0	0	0	0	59*b*
† 60	Contin—(1) Contin,	708	592	1	0	2	3	1	2	2	1	1	0	0	1	0	1	1	0	0	1	60
	(2) Kinlochluichart,	632	630	0	1	1	2	1	1	2	0	0	0	0	0	0	0	0	0	0	0	
61	CROMARTY,	2009	2007	5	3	7	15	9	6	13	2	2	3	1	6	3	3	0	0	3	3	61
62	DINGWALL,	2220	2576	1	9	4	14	4	10	11	3	2	1	7	10	4	6	1	1	2	4	62
63	Edderton,	789	642	0	2	0	2	2	0	2	0	1	0	1	2	2	0	0	0	0	0	63
64	Fearn,	2135	1900	1	8	4	13	7	6	13	0	4	4	3	11	7	4	1	0	0	1	64
65	Fodderty,	1880	1897	0	4	2	6	3	3	6	0	2	3	2	7	4	3	0	1	0	1	65
† 66	Gairloch—(1) Northern,	1461	1317	2	3	3	8	5	3	8	0	0	1	1	2	0	2	0	0	0	0	66
	(2) Southern,	3018	2773	3	7	7	17	9	8	16	1	4	4	4	12	2	10	0	0	1	1	
67	Glenshiel,	424	394	1	1	1	3	1	2	2	1	1	1	0	2	1	1	0	0	0	0	67
68	Killearnan,	1109	951	2	3	0	5	0	5	5	0	2	1	0	3	2	1	0	0	0	0	68
69	Kilmuir-Easter,	1146	1024	1	6	2	9	6	3	9	0	2	0	2	4	2	2	0	0	0	0	69
70	Kiltearn,	1182	1301	4	1	2	7	5	2	5	2	2	0	4	6	3	3	0	0	0	0	70
71*a*	Kincardine—(1) Kincardine,	1148	1078	0	1	1	2	0	2	2	0	0	1	0	1	1	0	1	0	0	1	71*a*
	(2) Strathoykel,	324	339	0	0	0	0	0	0	0	0	1	0	0	1	1	0	0	0	0	0	
71*b*	Kinlochluichart (now 60 (2) *supra*).																					71*b*
72	Kintail,	688	588	1	0	0	1	0	1	1	0	1	0	0	1	0	1	0	0	0	0	72
73	Knockbain,	1816	1667	3	2	1	6	4	2	5	1	1	2	3	6	4	2	1	1	2	4	73
74	Lochalsh,	2050	1868	5	2	3	10	4	6	9	1	3	2	5	10	6	4	0	0	0	0	74
75	Lochbroom—(1) Lochbroom,	3024	2836	0	1	3	4	3	1	4	0	3	3	3	9	3	6	0	0	0	0	75
	(2) Coigach,	1167	1074	0	0	2	2	1	1	2	0	0	1	0	1	0	1	0	1	0	1	
76	Lochcarron,	1718	1642	3	2	3	8	4	4	8	0	0	3	3	6	2	4	0	1	0	1	76
77	Logie-Easter,	827	870	1	1	1	3	1	2	3	0	0	1	0	1	1	0	0	0	1	1	77
78	Nigg,	1000	930	2	2	3	7	4	3	7	0	1	1	0	2	1	1	0	0	1	1	78
79	Resolis,	1424	1339	2	1	0	3	2	1	3	0	0	0	2	2	1	1	0	1	0	1	79
80	ROSEMARKIE,	1357	1343	1	1	1	3	1	2	3	0	5	4	1	10	5	5	0	0	1	1	80
81	Rosskeen,	3773	3480	5	6	5	16	7	9	14	2	3	5	9	17	7	10	3	0	0	3	81
82	TAIN,	3009	2818	5	5	3	13	7	6	9	4	2	3	1	6	3	3	1	0	2	3	82
83	Tarbat,	1878	1703	3	3	2	8	5	3	8	0	1	1	2	4	2	2	2	0	3	5	83
84	Urquhart and Logie-Wester,	2525	2328	6	1	5	12	4	8	11	1	3	5	2	10	4	6	0	0	1	1	84
† 85	Urray,	2511	2248	3	4	1	8	7	1	7	1	3	0	1	4	2	2	1	0	0	1	85

	Insular.																						
†86*a*	Barvas,	5325	5699	26	18	16	60	23	37	60	0	6	4	9	19	11	8	0	0	0	0	86*a*
*86*b*	Carloway,	2974	2959	6	11	16	33	16	17	33	0	4	4	0	8	5	3	0	0	1	1	86*b*
*87	Lochs,	4543	4717	21	13	15	49	26	23	48	1	2	7	8	17	9	8	0	0	0	0	87
88	STORNOWAY,	10389	11799	27	39	52	118	55	63	116	2	12	20	19	51	26	25	0	4	3	7	88
†89	Uig,	2256	2416	3	4	2	9	7	2	9	0	2	2	0	4	2	2	0	0	0	0	89
	6. INVERNESS.																					
	Mainland.																					
90*a*	Abernethy and Kincardine,	1530	1354	2	2	0	4	2	2	3	1	2	2	1	5	1	4	0	1	0	1	90*a*
90*b*	Alvie,	707	656	1	2	0	3	1	2	3	0	1	1	1	3	2	1	0	0	0	0	90*b*
91	Ardersier,	2086	1914	5	10	4	19	9	10	19	0	0	0	1	1	0	1	0	0	0	0	91
92*a*	Boleskine, etc.—(1) Boleskine,	578	508	1	2	0	3	1	2	3	0	1	1	1	3	2	1	0	0	0	0	92*a*
	(2) Fort-Augustus or Abertarff,	873	930	0	1	3	4	2	2	4	0	0	0	1	1	1	0	0	0	0	0	
*92*b*	Cannich,	719	522	0	0	0	0	0	0	0	0	0	0	1	1	0	1	0	0	0	0	92*b*
93	Cromdale and Inverallan (now 128*b* *infra*).																					93
94	Croy and Dalcross,	1364	1225	2	4	1	7	7	0	6	1	0	1	0	1	0	1	0	0	0	0	94
95	Daviot and Dunlichty,	1252	1106	3	3	1	7	3	4	5	2	2	2	2	6	3	3	0	0	0	0	95
96*a*	Dores,	1145	923	2	2	1	5	0	5	5	0	2	0	2	4	3	1	1	1	0	2	96*a*
96*b*	Duthil, etc.—(1) Duthil,	1813	2165	5	3	6	14	8	6	9	5	4	1	0	5	1	4	0	0	1	1	96*b*
	(2) Rothiemurchus,	293	266	1	1	0	2	2	0	2	0	1	0	0	1	0	1	0	0	0	0	
97	Glenelg—(1) Glenelg,	658	644	0	2	0	2	0	2	2	0	1	1	0	2	0	2	0	0	0	0	97
	(2) Knoydart,	458	415	1	0	1	2	0	2	2	0	0	0	0	0	0	0	0	0	0	0	
	(3) North Morar,	485	444	2	2	0	4	2	2	3	1	2	0	0	2	2	0	1	0	0	1	
98	INVERNESS,	22070	24186	54	78	57	189	94	95	173	16	35	29	33	97	52	45	32	11	6	49	98
99	Kilmonivaig—(1) Glengarry,	553	501	0	0	0	0	0	0	0	0	0	0	0	0	0	0	0	0	0	0	99
	(2) Lochaber,	1375	1704	2	1	1	4	2	2	4	0	1	4	1	6	3	3	0	0	1	1	
†100	Kilmorack,	2128	1906	4	2	2	8	7	1	8	0	2	1	2	5	3	2	1	1	1	3	100
†101	Kiltarlity,	1821	1587	4	0	4	8	5	3	6	2	3	3	3	9	5	4	0	0	1	1	101
102	Kingussie and Insh,	1977	1941	3	1	3	7	5	2	6	1	0	2	1	3	1	2	0	1	0	1	102
103	Kirkhill,	1480	1307	3	3	1	7	2	5	6	1	2	0	2	4	1	3	2	0	0	2	103
104	Laggan,	927	857	1	2	0	3	2	1	1	2	0	0	0	0	0	0	0	0	0	0	104
105	Moy and Dalarossie,	803	730	2	0	0	2	1	1	1	1	0	0	0	0	0	0	1	0	0	1	105
106	Petty,	1531	1298	9	4	2	15	10	5	14	1	1	5	0	6	5	1	0	0	0	0	106
107	Urquhart, etc.—(1) Urquhart,	2013	1663	3	4	0	7	5	2	7	0	2	0	2	4	0	4	1	0	1	2	107
	(2) Glenmoriston,	425	377	0	1	0	1	1	0	1	0	0	0	1	1	0	1	1	0	0	1	
	Insular.																					
108	Barra,	2161	2365	5	4	6	15	10	5	15	0	4	2	4	10	5	5	0	0	1	1	108
109	Bracadale—(1) Bracadale,	382	386	0	1	3	4	2	2	1	3	0	0	0	0	0	0	0	0	0	0	109
	(2) Minginish,	547	534	1	0	0	1	1	0	1	0	1	0	1	2	2	0	0	0	0	0	
110	Duirinish—(1) Duirinish,	3313	3056	1	4	6	11	6	5	11	0	3	5	2	10	8	2	1	0	0	1	110
	(2) Waternish,	1006	877	2	0	0	2	2	0	0	2	0	1	0	1	1	0	0	1	0	1	
111	Harris—(1) North Harris,	2844	2981	4	8	11	23	10	13	23	0	3	0	4	7	2	5	0	0	1	1	111
	(2) South Harris,	1439	1468	4	2	2	8	3	5	7	1	0	2	3	5	3	2	0	0	0	0	
	(3) Bernera,	454	504	3	2	1	6	2	4	5	1	0	0	0	0	0	0	0	0	0	0	
	(4) St Kilda.§	77	71																			

§ The Returns from the remote Island of St Kilda are received with so much irregularity that they appear only in the Detailed Annual Reports.

No. of Dist.	REGISTRATION DISTRICTS.	POPULATION. Census 1881	POPULATION. Census 1891	BIRTHS. Jul.	Aug	Sep.	Total	Males	Fem.	Legit.	Illegit.	DEATHS. Jul.	Aug	Sep.	Total	Mal	Fem	MARRIAGES. Jul.	Aug	Sep.	Tot.	No. of Dist.
	INVERNESS—*continued.*																					
*112	Kilmuir—(1) Kilmuir,	1265	1148	1	2	1	4	4	0	4	0	0	3	0	3	1	2	0	0	0	0	112
	(2) Stenscholl,	1314	1261	6	1	1	8	4	4	7	1	0	0	1	1	0	1	0	0	1	1	
113	North Uist,	4264	4187	11	4	6	21	12	9	21	0	3	4	4	11	6	5	0	2	0	2	113
114	Portree—(1) Portree,	2483	2506	8	5	7	20	14	6	17	3	7	3	3	13	7	6	0	1	1	2	114
	(2) Raasay,	708	670	1	1	1	3	0	3	2	1	1	0	1	2	2	0	0	0	0	0	
115	Sleat,	2051	1843	0	5	4	9	3	6	9	0	2	3	0	5	2	3	0	0	0	0	115
116	Small Isles,	550	436	0	3	2	5	3	2	5	0	0	0	2	2	1	1	0	0	0	0	116
†117	Snizort—(1) North,	731	665	1	1	3	5	5	0	5	0	1	0	0	1	0	1	0	0	0	0	117
	(2) South,	1372	1228	3	0	5	8	4	4	8	0	0	5	4	9	5	4	0	0	0	0	
118	South Uist—(1) Benbecula,	1781	1659	4	3	2	9	5	4	8	1	1	1	4	6	3	3	0	0	0	0	118
	(2) Howmore,	1968	1879	4	2	3	9	4	5	7	2	0	2	3	5	2	3	0	1	1	2	
	(3) Boisdale,	2329	2283	6	2	7	15	12	3	15	0	0	1	0	1	1	0	0	1	2	3	
119	Strath,	2625	2399	3	3	7	13	4	9	13	0	3	2	0	5	3	2	0	0	0	0	119
	III. NORTH-EASTERN DIVISION.																					
	7. NAIRN.																					
120	Ardclach,	1075	942	3	2	0	5	4	1	5	0	0	2	0	2	1	1	0	0	0	0	120
121	Auldearn,	1292	1315	1	2	1	4	2	2	4	0	1	2	1	4	0	4	0	0	0	0	121
122	Cawdor,	1067	1009	1	3	2	6	3	3	6	0	2	0	0	2	2	0	1	0	0	1	122
123	NAIRN,	5390	5250	17	11	15	43	21	22	39	4	7	6	17	30	12	18	1	1	4	6	123
	8. ELGIN (OR MORAY).																					
124	Abernethy and Kincardine (now 90*a supra*).																					124
125	Alves,	1117	1096	3	2	3	8	6	2	7	1	1	0	1	2	1	1	2	0	0	2	125
† 126	Bellie,	2047	1914	2	4	2	8	4	4	8	0	1	2	3	6	3	3	1	0	1	2	126
127	Birnie,	367	405	1	1	1	3	1	2	3	0	0	1	1	2	1	1	1	0	0	1	127
128*a*	Boharm (now 147*b infra*).																					128*a*
128*b*	Cromdale, etc.—																					128*b*
	(1) Cromdale and Advie,	1166	1016	5	3	3	11	5	6	8	3	2	0	1	3	2	1	0	0	0	0	
	(2) Inverallan,	2034	2010	3	1	7	11	4	7	10	1	4	7	2	13	7	6	2	0	0	2	
129	Dallas,	915	860	3	2	1	6	3	3	5	1	0	0	1	1	0	1	0	0	0	0	129
130	DRAINIE,	3991	3922	13	13	21	47	23	24	42	5	4	4	7	15	6	9	1	1	4	6	130
131	Duffus—(1) Burghead,	2076	2284	3	2	5	10	6	4	10	0	4	2	4	10	5	5	1	0	4	5	131
	(2) Duffus,	1909	2015	9	9	11	29	18	11	29	0	6	2	4	12	10	2	0	0	1	1	
132	Duthil, etc. (now 96*b supra*).																					132
133	Dyke,	1236	1044	4	2	4	10	7	3	8	2	0	0	0	0	0	0	0	0	0	0	133
134	Edinkillie,	1217	1032	2	3	2	7	5	2	4	3	2	1	1	4	3	1	0	0	0	0	134
*135	ELGIN,	9868	10473	32	19	34	85	35	50	74	11	7	16	21	44	27	17	5	13	7	25	135

†136	New Spynie,	544	542	2	0	3	5	1	4	4	1	2	2	0	4	2	2	0	0	0	0	136
137	FORRES,	4752	4801	5	8	10	23	18	5	17	6	4	6	7	17	10	7	4	3	5	12	137
138	Kinloss,	1072	958	1	1	0	2	1	1	1	1	0	2	1	3	1	2	1	1	0	2	138
139	Knockando,	1838	1712	7	2	3	12	6	6	10	2	1	0	4	5	2	3	1	0	0	1	139
140	Rafford,	1052	982	4	3	2	9	3	6	6	3	0	0	0	0	0	0	0	2	0	2	140
141	Rothes,	2201	2299	6	3	4	13	8	5	10	3	0	2	2	4	3	1	2	0	1	3	141
† 142	St Andrews-Lhanbryde,	1345	1277	0	1	4	5	2	3	4	1	0	1	1	2	1	1	2	0	0	2	142
143	Speymouth,	656	616	1	0	1	2	1	1	2	0	0	1	1	2	2	0	1	0	0	1	143
144	Urquhart—(1) Urquhart,	1187	1149	0	6	0	6	2	4	5	1	2	2	3	7	3	4	1	1	0	2	144
	(2) Garmouth,	952	768	0	1	1	2	0	2	1	1	1	2	1	4	1	3	0	0	0	0	
	9. Banff.																					
145	Aberlour,	1794	2072	5	6	5	16	7	9	16	0	6	2	3	11	7	4	2	1	1	4	145
146	Alvah,	1459	1435	4	2	6	12	6	6	10	2	0	2	1	3	1	2	0	1	0	1	146
147*a*	BANFF,	5218	4763	9	13	10	32	17	15	23	9	1	9	11	21	12	9	6	1	2	9	147*a*
147*b*	Boharm,	1166	1266	2	3	3	8	2	6	6	2	2	0	2	4	2	2	0	1	1	2	147*b*
148	Botriphnie,	696	729	0	2	0	2	1	1	2	0	0	1	0	1	1	0	1	0	0	1	148
149*a*	Boyndie,	2004	2113	7	4	1	12	10	2	10	2	2	4	2	8	6	2	0	1	0	1	149*a*
149*b*	Cabrach,	682	646	3	1	3	7	5	2	5	2	0	0	1	1	1	0	0	0	0	0	149*b*
† 150	CULLEN,	2033	2100	3	2	4	9	5	4	7	2	3	1	4	8	4	4	0	0	0	0	150
151	Deskford,	849	745	1	0	1	2	2	0	2	0	2	0	0	2	1	1	0	0	0	0	151
* 152	Enzie,	2413	2460	3	3	6	12	8	4	12	0	4	5	2	11	4	7	0	0	0	0	152
153	Fordyce—(1) Fordyce,	1976	1994	4	4	4	12	4	8	11	1	4	2	1	7	5	2	0	0	1	1	153
	(2) Portsoy,	2313	2274	7	1	3	11	4	7	9	2	7	3	2	12	9	3	0	1	0	1	
154	Forglen,	744	714	1	1	2	4	2	2	4	0	0	0	0	0	0	0	0	0	0	0	154
155*a*	GAMRIE—(1) Gamrie,	2652	2839	10	6	6	22	6	16	22	0	3	9	3	15	10	5	0	0	2	2	155*a*
	(2) MACDUFF,	4104	4164	9	9	10	28	13	15	24	4	5	7	6	18	8	10	0	3	1	4	
* 155*b*	Glenrinnes,	401	374	0	1	0	1	1	0	1	0	0	1	0	1	1	0	0	0	0	0	155*b*
156	Grange,	1754	1685	2	1	1	4	2	2	4	0	0	1	2	3	2	1	1	0	1	2	156
157	Inveravon—(1) Inveravon,	952	842	1	2	1	4	2	2	4	0	1	0	0	1	1	0	0	2	0	2	157
	(2) Glenlivat,	1616	1477	6	3	1	10	4	6	9	1	3	1	4	8	4	4	0	0	0	0	
158	Inverkeithny,	909	826	0	0	1	1	1	0	1	0	0	1	0	1	1	0	1	0	0	1	158
159	Keith,	6456	6704	16	15	17	48	23	25	42	6	7	11	14	32	12	20	4	5	3	12	159
160	Kirkmichael, etc.—(1) Kirkmichael,	387	348	0	0	1	1	1	0	1	0	1	0	0	1	0	1	0	0	0	0	160
	(2) Tomintoul,	686	695	0	4	0	4	2	2	3	1	1	0	0	1	1	0	1	2	0	3	
161	Marnoch,	3230	3006	5	6	5	16	8	8	14	2	3	3	3	9	4	5	3	0	0	3	161
† 162	Mortlach,	2651	2754	13	11	12	36	24	12	31	5	0	7	7	14	7	7	2	1	1	4	162
163	Ordiquhill,	714	684	2	3	1	6	5	1	5	1	0	1	1	2	2	0	1	1	1	3	163
† 164	Rathven,	7396	9095	23	34	33	90	52	38	81	9	6	7	12	25	9	16	2	2	5	9	164
165	Rothiemay,	1363	1291	1	4	6	11	9	2	6	5	0	0	1	1	1	0	3	0	2	5	165
166	St Fergus (now 237*c* *infra*).																					166
* 167	SEAFIELD,	1649	1885	3	3	2	8	4	4	8	0	0	2	1	3	3	0	1	0	1	2	167
	10. Aberdeen.																					
† 168	ABERDEEN—(1) St Nicholas,	50525	51748	138	162	152	452	252	200	407	45	81	92	85	258	136	122	101	50	62	213	168
	(2) St Machar,	46029	61436	176	170	172	518	275	243	485	33	62	71	89	222	119	103	67	30	51	148	

No. of Dist.	REGISTRATION DISTRICTS.	POPULATION. Census 1881	POPULATION. Census 1891	BIRTHS. Jul.	Aug	Sep.	Total	Males	Fem.	Legit.	Illegit.	DEATHS. Jul.	Aug	Sep.	Total	Mal	Fem	MARRIAGES. Jul.	Aug	Sep.	Tot	No. of Dist.
	ABERDEEN—*continued.*																					
	(3) Woodside,	5722	6108	29	19	24	72	37	35	66	6	7	10	5	22	12	10	10	3	6	19	
	(4) Old Aberdeen,	2800	2603	10	5	4	19	10	9	18	1	3	2	4	9	5	4	3	0	1	4	
† 169	Aberdour,	1830	1751	2	6	2	10	8	2	8	2	2	2	1	5	3	2	0	0	0	0	169
170	Aboyne,	1341	1403	4	1	5	10	6	4	10	0	2	3	1	6	3	3	0	0	1	1	170
171*a*	Alford,	1472	1402	3	2	5	10	6	4	10	0	0	1	2	3	2	1	2	1	0	3	171*a*
* 171*b*	Ardallie,	1258	1220	3	1	0	4	3	1	4	0	1	1	2	4	1	3	0	0	1	1	171*b*
172	Auchindoir,	1514	1374	6	2	6	14	5	9	13	1	2	2	0	4	0	4	1	0	0	1	172
† 173	Auchterless,	1948	1698	1	4	2	7	5	2	5	2	2	3	3	8	3	5	2	0	0	2	173
174	Belhelvie,	1850	1613	6	2	5	13	6	7	11	2	2	1	3	6	5	1	0	0	0	0	174
175	Birse,	1179	1154	2	4	1	7	6	1	4	3	0	1	1	2	0	2	1	0	0	1	175
176	Bourtie,	463	454	0	0	1	1	1	0	1	0	0	0	2	2	1	1	0	0	1	1	176
177	Cabrach (now 149*b supra*).																					177
178	Cairney,	1505	1399	1	0	3	4	3	1	4	0	0	2	2	4	1	3	1	0	1	2	178
179	Chapel of Garioch,	1923	1690	3	7	2	12	10	2	12	0	3	2	3	8	2	6	2	0	0	2	179
180	Clatt,	452	458	0	2	1	3	2	1	3	0	1	0	0	1	0	1	0	0	1	1	180
181	Cluny,	1277	1196	2	4	5	11	5	6	7	4	1	0	0	1	1	0	1	0	0	1	181
182	Cecull,	783	746	4	1	1	6	4	2	5	1	1	0	0	1	1	0	1	0	0	1	182
183	Crathie, etc.,—(1) Braemar	859	835	2	0	0	2	0	2	2	0	2	2	1	5	2	3	1	0	0	1	183
	(2) Crathie	752	699	1	3	0	4	1	3	4	0	0	0	0	0	0	0	1	0	0	1	
†184	Crimond,	815	808	0	2	1	3	2	1	1	2	0	1	0	1	1	0	0	0	0	0	184
†185	Cruden,	2997	3154	8	7	5	20	10	10	14	6	3	5	4	12	4	8	0	1	1	2	185
186	Culsamond,	828	791	2	2	3	7	6	1	5	2	0	1	0	1	1	0	0	0	1	1	186
187	Daviot,	515	520	0	2	0	2	1	1	2	0	0	1	0	1	1	0	1	0	0	1	187
188	Drumblade,	943	956	1	2	2	5	4	1	4	1	1	0	0	1	1	0	0	0	0	0	188
189	Drumoak,	930	869	2	2	4	8	5	3	7	1	1	0	2	3	2	1	0	0	0	0	189
190	Dyce,	1162	1343	6	1	2	9	4	5	8	1	1	4	0	5	3	2	0	1	0	1	190
191	Echt,	1297	1207	1	2	1	4	2	2	4	0	2	0	2	4	2	2	0	0	0	0	191
†192	Ellon,	3016	3194	14	7	8	29	11	18	27	2	2	7	1	10	6	4	2	2	1	5	192
193	Fintray,	1032	999	2	2	2	6	2	4	6	0	0	0	1	1	0	1	0	0	0	0	193
†194	Forgue,	1303	1258	1	3	2	6	3	3	6	0	2	0	1	3	2	1	0	0	0	0	194
195	Foveran,	2042	1945	4	6	7	17	10	7	15	2	2	1	1	4	2	2	1	0	1	2	195
196	FRASERBURGH,	7280	8092	32	43	47	122	62	60	109	13	18	13	16	47	24	23	1	9	2	12	196
†197	Fyvie,	3317	3050	5	9	4	18	12	6	13	5	3	2	3	8	4	4	2	3	0	5	197
198	Gartly,	890	928	2	0	1	3	1	2	2	1	0	0	0	0	0	0	0	2	0	2	198
199	Glass,	1020	964	5	1	2	8	4	4	8	0	0	2	0	2	1	1	2	0	0	2	199
200	Glenbucket,	506	408	1	1	1	3	1	2	3	0	0	0	0	0	0	0	2	0	0	2	200
†201	Glenmuick, Tullich, and Glengairn,	1946	2152	6	2	6	14	8	6	12	2	1	1	1	3	1	2	0	2	0	2	201

202	HUNTLY,	4388	4583	12	11	7	30	16	14	25	5	4	6	2	12	8	4	8	1	0	9	202
203	Insch,	1536	1384	2	4	3	9	6	3	7	2	2	1	0	3	1	2	2	0	0	2	203
204	INVERURIE,	3038	2954	15	7	11	33	21	12	27	6	3	6	2	11	6	5	2	2	1	5	204
205	Keig,	776	748	0	0	1	1	0	1	1	0	0	0	0	0	0	0	0	0	0	0	205
206	Keith-hall,	880	822	1	1	5	7	4	3	5	2	0	0	0	0	0	0	0	0	0	0	206
207	Kemnay,	1636	1799	10	4	6	20	16	4	15	5	3	1	1	5	3	2	3	1	0	4	207
208	Kildrummy,	656	569	0	0	2	2	1	1	1	1	0	1	1	2	1	1	1	0	0	1	208
209	Kincardine O'Neil,	1931	1830	5	8	0	13	4	9	11	2	2	3	1	6	1	5	2	0	0	2	209
210*a*	King-Edward—(1) King-Edward,	1061	982	2	2	0	4	4	0	4	0	0	1	0	1	0	1	0	1	0	1	210*a*
	(2) New Byth,	1904	1732	5	5	3	13	3	10	8	5	2	0	0	2	2	0	1	1	0	2	
*210*b*	Kininmonth,	1116	1004	2	5	2	9	7	2	9	0	0	2	0	2	2	0	1	0	1	2	210*b*
211	Kinnellar,	580	580	3	1	0	4	3	1	4	0	2	0	0	2	2	0	0	0	0	0	211
212	Kinnethmont,	999	932	2	2	4	8	2	6	6	2	0	1	2	3	1	2	1	0	0	1	212
213	KINTORE,	2327	2409	5	3	11	19	5	14	17	2	3	1	1	5	3	2	2	1	0	3	213
214	Leochel-Cushnie,	1217	1146	1	4	3	8	5	3	6	2	1	2	1	4	3	1	0	0	0	0	214
215	Leslie,	523	461	1	1	2	4	2	2	3	1	1	0	2	3	2	1	0	0	0	0	215
216	Logie-Buchan,	767	763	1	3	1	5	3	2	4	1	0	0	0	0	0	0	0	0	0	0	216
* 217	Logie-Coldstone and Cromar,	1200	1085	3	2	0	5	2	3	4	1	0	2	2	4	1	3	0	0	0	0	217
† 218	Longside,	3146	2966	4	5	5	14	5	9	12	2	4	2	3	9	4	5	2	0	0	2	218
† 219	Lonmay,	1767	1710	5	1	3	9	7	2	7	2	1	5	1	7	4	3	0	0	0	0	219
220	Lumphanan,	1130	992	0	3	1	4	2	2	3	1	0	0	0	0	0	0	0	0	1	1	220
221	Methlic,	2018	1905	3	3	0	6	3	3	3	3	3	2	1	6	3	3	1	1	0	2	221
222*a*	Midmar,	1062	1081	4	1	2	7	6	1	7	0	2	3	0	5	3	2	0	0	0	0	222*a*
* 222*b*	Millbrex,	1406	1291	3	5	0	8	3	5	5	3	3	0	1	4	1	3	0	1	0	1	222*b*
† 223	Monquhitter,	2474	2220	6	3	6	15	8	7	11	4	1	2	3	6	3	3	4	0	0	4	223
224	Monymusk,	1155	1025	0	3	0	3	1	2	2	1	1	3	1	5	4	1	0	0	0	0	224
† 225	New Deer,	4097	3732	4	6	6	16	12	4	13	3	7	2	2	11	5	6	3	1	1	5	225
226	NEWHILLS,	5480	5526	14	19	13	46	20	26	44	2	2	3	5	10	5	5	1	0	6	7	226
227*a*	New Machar,	1546	1432	1	1	3	5	0	5	4	1	1	2	2	5	4	1	0	0	0	0	227*a*
* 227*b*	New Pitsligo,	2964	2436	5	7	13	25	9	16	16	9	1	6	2	9	8	1	0	2	0	2	227*b*
† 228*a*	Old Deer,	3772	3395	9	10	7	26	12	14	19	7	3	5	4	12	7	5	2	0	0	2	228*a*
228*b*	Old Machar,	1451	1432	7	2	3	12	10	2	10	2	3	0	2	5	3	2	0	1	0	1	228*b*
229	Old Meldrum,	2254	2019	6	4	4	14	6	8	13	1	1	2	0	3	1	2	2	2	1	5	229
230	Oyne,	962	883	2	2	2	6	0	6	6	0	0	3	0	3	2	1	2	0	0	2	230
* 231	PETERCULTER—																					231
	(1) EAST PETERCULTER,																					
	Aberdeen portion,	113	107	0	0	0	0	0	0	0	0	0	0	0	0	0	0	0	0	0	0	
	Do. (Landward)	1337	1685	3	4	5	12	9	3	11	1	3	1	1	5	2	3	1	0	1	2	
	(2) West Peterculter,	1663	1837	8	4	6	18	12	6	18	0	3	2	5	10	5	5	1	1	0	2	
232	PETERHEAD—(1) PETERHEAD,	12491	13975	54	47	42	143	81	62	131	12	31	21	13	65	29	36	8	9	18	35	232
	(2) Boddam,	1766	1855	4	6	3	13	8	5	12	1	2	3	1	6	5	1	0	0	4	4	
233	Pitsligo,	2582	2290	4	7	11	22	11	11	20	2	4	4	5	13	4	9	0	2	1	3	233
234	Premnay,	930	930	3	2	1	6	3	3	5	1	1	0	0	1	0	1	0	0	0	0	234
235	Rathen—(1) Rathen,	1248	1164	2	3	1	6	4	2	3	3	1	0	2	3	2	1	0	0	0	0	235
	(2) Inverallochy,	1577	1463	1	4	0	5	2	3	5	0	0	1	1	2	0	2	0	0	0	0	
236	Rayne,	1284	1225	4	3	6	13	7	6	11	2	0	0	2	2	1	1	1	0	0	1	236
237*a*	Rhynie,	1126	1043	1	2	3	6	1	5	2	4	1	1	0	2	0	2	0	0	0	0	237*a*

No. of Dist.	REGISTRATION DISTRICTS.	POPULATION.		BIRTHS.								DEATHS.						MARRIAGES.				No. of Dist.
		Census 1881	Census 1891	Jul.	Aug	Sep.	Total	Males	Fem.	Legit.	Illegit	Jul.	Aug	Sep.	Total	Mal.	Fem	Jul.	Aug	Sep.	Tot	
	ABERDEEN—*continued.*																					
*237*b*	Savoch,	1981	1891	2	5	1	8	3	5	8	0	1	1	4	6	5	1	2	1	0	3	237*b*
237*c*	St Fergus,	1527	1318	2	3	4	9	5	4	6	3	2	1	2	5	3	2	0	1	0	1	237*c*
238	Skene,	1787	1673	3	4	3	10	4	6	8	2	0	3	1	4	4	0	1	3	0	4	238
239	Slains,	1256	1279	3	3	2	8	4	4	7	1	0	0	0	0	0	0	1	0	0	1	239
240	Strathdon,	1358	1220	1	1	4	6	3	3	5	1	2	0	0	2	0	2	1	0	0	1	240
†241	Strichen,	2430	2246	5	2	6	13	7	6	9	4	5	2	3	10	4	6	1	0	0	1	241
242	Tarland,	770	736	1	2	1	4	4	0	4	0	1	3	0	4	3	1	0	0	1	1	242
†243	Tarves,	2389	2196	7	1	6	14	6	8	13	1	4	2	0	6	3	3	1	0	0	1	243
244	Tough,	681	675	2	1	0	3	1	2	2	1	1	0	1	2	1	1	1	0	0	1	244
245	Towie,	991	939	3	1	1	5	3	2	5	0	1	0	0	1	0	1	0	1	0	1	245
246	Tullynessle and Forbes,	981	975	1	0	1	2	1	1	1	1	0	1	1	2	1	1	1	0	0	1	246
247	TURRIFF,	4343	4253	4	7	7	18	8	10	15	3	2	5	0	7	3	4	4	4	0	8	247
†248	Tyrie,	871	795	4	1	2	7	4	3	7	0	1	1	1	3	2	1	1	0	0	1	248
249*a*	Udny,	1597	1677	0	3	2	5	4	1	4	1	1	1	1	3	1	2	0	0	0	0	249*a*
*249*b*	Ythan Wells,	1315	1136	3	1	2	6	2	4	5	1	1	0	1	2	1	1	0	1	0	1	249*b*
	II. KINCARDINE.																					
250	Arbuthnott,	809	795	2	0	2	4	3	1	3	1	0	1	2	3	2	1	0	0	0	0	250
251	Banchory-Devenick—																					251
	(1) Banchory Devenick,	491	500	1	1	1	3	3	0	2	1	0	0	0	0	0	0	0	0	0	0	
	(2) Portlethen,	1610	1481	3	3	1	7	4	3	6	1	0	0	1	1	0	1	0	0	0	0	
252	Banchory-Ternan,	3066	3193	6	8	4	18	6	12	16	2	4	9	5	18	7	11	0	0	1	1	252
253	BENHOLM,	1527	1552	6	3	5	14	6	8	14	0	0	0	1	1	0	1	2	0	3	5	253
254	BERVIE,	2107	2387	10	10	4	24	13	11	22	2	6	3	2	11	4	7	0	0	1	1	254
255	DUNNOTTAR,	2498	2739	1	6	12	19	8	11	17	2	9	3	2	14	9	5	2	1	0	3	255
256	Durris,	1014	918	1	1	2	4	3	1	4	0	1	1	0	2	1	1	0	1	0	1	256
257	Fettercairn,	1538	1421	4	5	2	11	6	5	10	1	0	1	0	1	1	0	1	0	0	1	257
258	FETTERESSO—(1) FETTERESSO,	3565	3743	9	2	5	16	13	3	15	1	8	7	5	20	11	9	3	1	0	4	258
	(2) Cookney,	1976	1784	1	4	3	8	3	5	7	1	1	3	1	5	3	2	2	1	0	3	
259	Fordoun,	1992	2004	4	4	6	14	8	6	13	1	3	1	0	4	3	1	0	0	1	1	259
260	Garvock,	428	415	3	3	0	6	3	3	5	1	0	1	1	2	2	0	0	1	0	1	260
261	Glenbervie,	972	887	6	0	0	6	3	3	5	1	0	2	0	2	1	1	0	0	0	0	261
262	Kinneff and Catterline,	997	907	3	5	0	8	5	3	8	0	0	1	0	1	0	1	0	0	0	0	262
263	Laurencekirk,	2045	1934	4	5	3	12	4	8	10	2	4	3	4	11	6	5	2	0	0	2	263
264	Maryculter,	1083	1030	3	1	1	5	1	4	5	0	1	0	1	2	2	0	1	0	1	2	264
265	Marykirk,	1461	1307	4	3	4	11	7	4	9	2	3	4	0	7	5	2	0	0	0	0	265
*266	NIGG (Aberdeen portion),	1208	2941	32	27	26	85	47	38	81	4	8	10	11	29	13	16	4	3	4	11	266
	Do. (Landward),	1727	1572	3	6	1	10	5	5	9	1	0	1	3	4	2	2	0	1	0	1	
267	St Cyrus,	1487	1327	1	2	1	4	2	2	3	1	0	3	1	4	1	3	1	0	0	1	267
268	Strachan,	694	655	3	0	1	4	3	1	4	0	0	0	0	0	0	0	1	0	0	1	268

	IV. EAST-MIDLAND DIVISION.																						
	12. FORFAR.																						
269	Aberlemno,	993	926	3	4	2	9	7	2	9	0	0	2	1	3	1	2	1	0	0	1	269
270	Airlie,	844	741	1	1	0	2	2	0	1	1	3	0	0	3	0	3	0	0	0	0	270
271	Arbirlot,	822	848	1	2	4	7	4	3	6	1	0	0	1	1	0	1	0	0	0	0	271
272	ARBROATH, etc.—(1) ARBROATH,	21958	22984	39	58	42	139	62	77	128	11	33	35	40	108	54	54	35	7	9	51	272
	(2) St Vigeans,	2388	2269	3	4	11	18	8	10	15	3	4	0	2	6	3	3	1	0	0	1	
273	Auchterhouse,	700	566	1	1	2	4	2	2	4	0	0	0	0	0	0	0	1	0	0	1	273
274	BARRY,	3233	3787	17	10	7	34	22	12	31	3	13	3	6	22	12	10	3	1	2	6	274
275	BRECHIN,	10499	10453	14	32	19	65	36	29	61	4	11	13	13	37	15	22	15	10	4	29	275
276	Carmylie,	1137	1083	3	0	2	5	5	0	4	1	0	0	0	0	0	0	0	0	0	0	276
277	Careston,	194	198	0	0	0	0	0	0	0	0	0	0	1	1	0	1	0	0	0	0	277
278	Cortachy and Clova,	617	615	2	2	1	5	4	1	5	0	0	1	0	1	1	0	0	1	0	1	278
279	COUPAR-ANGUS (now 341*b infra*).																					279
280	Craig,	2418	2309	1	5	2	8	6	2	8	0	3	3	7	13	7	6	1	1	0	2	280
281	Dun,	541	552	1	0	3	4	3	1	4	0	0	0	0	0	0	0	0	0	0	0	281
* 282	DUNDEE—(1) St Peter,	28014	30079	62	67	63	192	95	97	176	16	31	41	36	108	56	52	30	13	16	59	282
	(2) St Mary,	25320	26803	76	74	59	209	100	109	190	19	54	60	63	177	98	79	43	18	15	76	
	(3) St Clement,	25978	28929	69	72	70	211	102	109	199	12	42	32	37	111	52	59	42	21	30	93	
	(4) St Andrew,	48557	53630	158	131	147	436	240	196	401	35	81	109	105	295	142	153	83	15	18	116	
	Do. (Landward),	2084	2235	3	3	2	8	6	2	8	0	0	4	2	6	5	1	0	2	0	2	
	(5) Lochee,	12370	13867	28	38	35	101	47	54	88	13	21	18	25	64	25	39	30	8	5	43	
283	Dunnichen,	1328	1233	2	4	2	8	6	2	5	3	2	0	1	3	3	0	0	0	0	0	283
284	Eassie and Nevay,	561	553	0	0	0	0	0	0	0	0	1	1	1	3	3	0	1	0	0	1	284
285	Edzell,	788	700	0	2	2	4	2	2	4	0	0	2	0	2	2	0	1	0	0	1	285
286	Farnell,	613	627	1	1	1	3	2	1	3	0	1	0	0	1	0	1	0	1	0	1	286
287	Fearn,	316	277	1	0	0	1	1	0	1	0	0	0	1	1	1	0	0	0	0	0	287
288*a*	FORFAR,	14470	13665	32	34	25	91	41	50	83	8	17	20	25	62	34	28	18	6	9	33	288*a*
288*b*	Fowlis Easter,	311	283	2	2	1	5	2	3	5	0	0	1	1	2	2	0	0	0	0	0	288*b*
289	Glamis,	1631	1464	0	3	3	6	3	3	5	1	1	1	2	4	2	2	1	1	1	3	289
† 290	Glenisla,	464	396	1	1	0	2	2	0	2	0	0	0	0	0	0	0	0	0	1	1	290
291	Guthrie,	302	267	4	0	0	4	0	4	4	0	0	0	0	0	0	0	0	0	0	0	291
292.	Inverarity,	1021	926	3	5	1	9	2	7	8	1	0	0	0	0	0	0	0	0	0	0	292
293	Inverkeillor,	1671	1531	2	1	1	4	2	2	4	0	0	0	2	2	0	2	2	0	0	2	293
294*a*	Kettins,	812	722	1	1	1	3	3	0	3	0	0	0	1	1	1	0	0	1	1	2	294*a*
* 294*b*	Kilry,	381	330	0	0	0	0	0	0	0	0	0	0	1	1	0	1	0	1	0	1	294*b*
295	Kingoldrum,	389	368	1	0	1	2	1	1	2	0	0	0	0	0	0	0	0	0	0	0	295
296	Kinnell,	705	653	1	1	0	2	1	1	1	1	0	0	0	0	0	0	0	0	0	0	296
297	Kinnettles,	418	340	0	2	1	3	1	2	2	1	0	0	0	0	0	0	0	0	1	1	297
298	Kirkden,	1754	1541	3	1	2	6	3	3	6	0	1	2	1	4	3	1	1	2	0	3	298
299	KIRRIEMUIR,	6441	6090	17	8	17	42	24	18	40	2	8	5	8	21	8	13	5	4	3	12	299
300	Lethnot and Navar,	288	239	0	0	1	1	0	1	1	0	0	0	0	0	0	0	0	0	0	0	300
† 301	Liff, Benvie, and Invergowrie,	1333	1816	5	1	7	13	7	6	13	0	1	7	6	14	4	10	1	1	0	2	301
† 302	Lintrathen,	587	508	2	1	0	3	3	0	2	1	0	1	0	1	0	1	0	0	0	0	302
303	Lochlee,	359	343	0	1	2	3	1	2	3	0	0	0	0	0	0	0	0	0	0	0	303
304	Logie-Pert,	995	979	1	5	0	6	1	5	6	0	0	2	0	2	2	0	1	2	1	4	304
305	Lunan,	338	349	2	0	2	4	4	0	4	0	0	0	0	0	0	0	0	0	0	0	305

No. of Dist.	REGISTRATION DISTRICTS.	POPULATION.		BIRTHS.								DEATHS.						MARRIAGES.				No. of Dist.
		Census 1881	Census 1891	Jul.	Aug	Sep.	Total	Males	Fem.	Legit.	Illegit	Jul.	Aug	Sep.	Total	Mal.	Fem	Jul.	Aug	Sep.	Tot.	
	FORFAR—*continued.*																					
306	Lundie,	317	301	2	1	2	5	3	2	4	1	2	0	0	2	1	1	0	0	0	0	306
307	MAINS, etc.—(1) MAINS,																					307
	Dundee portion,	555	810	3	4	7	14	7	7	14	0	2	0	3	5	1	4	3	0	0	3	
	Do. (Landward),	1737	1862	3	4	4	11	9	2	10	1	2	2	0	4	2	2	1	1	2	4	
	(2) Strathmartine,	1198	1326	3	2	2	7	2	5	7	0	4	2	3	9	4	5	1	0	0	1	
308	Marytown,	285	270	0	0	2	2	1	1	2	0	0	0	0	0	0	0	0	0	0	0	308
309	Menmuir,	755	664	1	1	1	3	1	2	3	0	0	0	1	1	0	1	0	0	0	0	309
310	MONIFIETH,	9521	10531	29	33	26	88	45	43	85	3	15	17	13	45	21	24	9	1	4	14	310
311	Monikie,	1412	1328	3	3	5	11	9	2	10	1	1	2	0	3	0	3	1	1	1	3	311
312	MONTROSE,	16474	14591	32	15	37	84	37	47	77	7	19	26	34	79	39	40	15	3	3	21	312
313	Murroes,	881	905	7	2	6	15	7	8	12	3	2	1	0	3	1	2	0	0	1	1	313
314	Newtyle,	911	833	2	4	2	8	1	7	8	0	0	1	0	1	1	0	0	0	0	0	314
315	Oathlaw,	440	399	0	1	0	1	0	1	1	0	0	0	0	0	0	0	0	0	0	0	315
316	PANBRIDE,	1524	1741	5	4	7	16	6	10	15	1	3	2	1	6	3	3	0	1	0	1	316
317	Rescobie,	685	660	1	0	3	4	2	2	3	1	0	0	0	0	0	0	0	0	0	0	317
318	Ruthven,	195	188	0	2	0	2	1	1	2	0	0	0	0	0	0	0	0	0	0	0	318
319	St Vigeans (now 272 (2) *supra*).																					319
320	Stracathro,	487	505	1	0	2	3	1	2	2	1	0	0	1	1	0	1	0	0	0	0	320
321	Tannadice,	1254	1117	1	0	3	4	1	3	3	1	0	0	0	0	0	0	0	0	0	0	321
322	Tealing,	718	630	2	1	1	4	0	4	3	1	1	0	0	1	0	1	1	0	0	1	322
	13 PERTH.																					
323	Aberdalgie,	297	280	1	0	0	1	1	0	1	0	0	0	1	1	0	1	0	0	0	0	323
*324	Aberfeldy,	2268	2278	4	2	4	10	5	5	10	0	0	6	5	11	7	4	1	0	0	1	324
325	Aberfoyle,	465	1023	5	5	1	11	5	6	11	0	1	1	1	3	3	0	1	0	0	1	325
326	Abernethy,	1680	1550	1	3	1	5	2	3	4	1	4	1	3	8	3	5	1	0	2	3	326
327	Abernyte,	275	263	4	0	0	4	2	2	4	0	1	0	0	1	1	0	0	1	0	1	327
†328*a*	ALYTH,	3372	3324	11	5	11	27	7	20	21	6	4	1	3	8	1	7	0	1	1	2	328*a*
328*b*	Ardoch,	1043	907	3	3	2	8	5	3	8	0	3	2	0	5	4	1	0	0	0	0	328*b*
328*c*	Arngask,	547	564	0	0	2	2	2	0	1	1	0	0	0	0	0	0	0	0	1	1	328*c*
329	AUCHTERARDER,	3648	3494	4	6	8	18	6	12	18	0	10	3	4	17	11	6	5	2	0	7	329
*330	Auchtergaven,	1431	1308	1	5	5	11	4	7	11	0	1	3	3	7	2	5	1	1	0	2	330
*331	Balquhidder,	759	728	1	0	1	2	1	1	2	0	1	0	1	2	1	1	0	0	0	0	331
332	Bendochy,	560	529	1	0	0	1	0	1	1	0	0	0	0	0	0	0	0	0	0	0	332
333	Blackford,	1595	1522	2	3	2	7	3	4	6	1	4	4	4	12	6	6	1	0	0	1	333
†334	Blair-Athol,	1687	1560	4	4	4	12	5	7	9	3	4	1	1	6	5	1	0	0	0	0	334
†335	BLAIRGOWRIE,	4875	4510	5	7	6	18	7	11	14	4	1	6	3	10	4	6	3	2	4	9	335
336	Callander,	2167	2279	5	3	7	15	9	6	14	1	2	2	1	5	3	2	0	1	1	2	336
337	Caputh,	1145	993	1	2	1	4	3	1	4	0	0	0	1	1	0	1	0	0	0	0	337

338	Cargill,	1403	1318	4	0	3	7	5	2	7	0	3	3	0	6	4	2	2	0	0	2	338
339	Clunie,	670	574	1	2	2	5	1	4	2	3	2	1	0	3	2	1	0	0	0	0	339
340	Collace,	453	419	1	0	1	2	1	1	0	2	0	0	0	0	0	0	0	0	0	0	340
†341*a*	Comrie,	1780	1475	1	1	2	4	1	3	4	0	1	2	1	4	2	2	0	1	0	1	341*a*
†341*b*	COUPAR-ANGUS,	2546	2496	4	5	2	11	6	5	10	1	2	0	4	6	4	2	1	0	3	4	341*b*
342	CRIEFF,	4988	5413	13	17	11	41	18	23	39	2	4	8	8	20	10	10	3	2	2	7	342
343	CULROSS (now 418*b* *infra*).																					343
*344	Dowally,	349	319	0	0	0	0	0	0	0	0	1	1	0	2	2	0	0	0	0	0	344
345	Dron,	335	298	2	0	2	4	2	2	4	0	2	0	0	2	2	0	0	0	0	0	345
†346	Dull,	482	404	1	0	3	4	2	2	3	1	1	0	0	1	1	0	0	0	0	0	346
347	Dunbarney,	756	829	1	2	1	4	2	2	4	0	0	0	2	2	1	1	0	0	0	0	347
348	DUNBLANE—(1) DUNBLANE,	3182	3272	5	7	8	20	3	17	18	2	4	3	4	11	4	7	0	0	0	0	348
	(2) Lecropt,	259	273	0	0	0	0	0	0	0	0	0	0	1	1	1	0	0	0	0	0	
*349	Dunkeld,	1134	941	0	2	1	3	2	1	3	0	2	0	0	2	1	1	0	0	1	1	349
350	Dunning,	1635	1345	4	0	2	6	3	3	5	1	2	3	1	6	1	5	1	1	0	2	350
351	Errol,	2421	2158	6	5	5	16	10	6	15	1	2	1	2	5	2	3	2	0	0	2	351
352	Findo-Gask,	364	361	0	2	2	4	2	2	4	0	1	0	2	3	2	1	0	0	0	0	352
353	Forgandenny,	645	575	2	1	1	4	4	0	4	0	0	3	1	4	2	2	1	0	1	2	353
354	Forteviot,	600	538	0	0	0	0	0	0	0	0	0	0	0	0	0	0	0	0	0	0	354
355*a*	Fortingall—(1) Innerwick in Glenlyon,	355	297	0	1	1	2	1	1	2	0	0	0	0	0	0	0	0	0	0	0	355*a*
	(2) Fortingall,	568	476	3	0	1	4	2	2	4	0	0	1	0	1	0	1	0	0	0	0	
	(3) Kinloch-Rannoch,	894	837	0	4	2	6	3	3	5	1	1	2	2	5	2	3	0	0	0	0	
*355*b*	Foss,	226	210	2	0	0	2	0	2	2	0	0	0	0	0	0	0	0	0	0	0	355*b*
356	Fowlis-Easter (now 288*b* *supra*).																					356
357	Fowlis-Wester,	1102	968	2	2	2	6	4	2	6	0	1	0	4	5	2	3	0	0	0	0	357
358	Glendevon,	190	141	0	0	0	0	0	0	0	0	0	0	0	0	0	0	0	0	0	0	358
359	Inchture,	650	624	2	0	4	6	4	2	5	1	0	0	1	1	1	0	0	0	0	0	359
† 360	Kenmore,	1112	1039	1	2	0	3	2	1	3	0	0	1	0	1	1	0	1	0	0	1	360
* 361	Killin,	1379	1395	1	1	0	2	0	2	2	0	4	4	2	10	3	7	0	1	1	2	361
362	Kilmadock,	2917	2760	4	5	4	13	7	6	12	1	8	1	2	11	5	6	2	2	2	6	362
363	Kilspindie,	693	630	1	4	3	8	5	3	8	0	2	1	1	4	2	2	1	0	0	1	363
364	Kincardine,	1446	1277	3	2	2	7	5	2	6	1	0	2	3	5	3	2	1	0	0	1	364
† 365	Kinclaven,	490	511	2	0	1	3	1	2	2	1	1	0	1	2	1	1	0	0	0	0	365
366	Kinfauns,	571	562	0	1	0	1	0	1	1	0	0	0	0	0	0	0	0	0	1	1	366
367	Kinloch-Rannoch (now 355*a* (3) *supra*).																					367
368	Kinnaird,	260	228	0	0	0	0	0	0	0	0	0	1	0	1	0	1	0	0	0	0	368
† 369	Kinnoull,	339	328	2	0	1	3	1	2	3	0	1	0	2	3	1	2	1	0	0	1	369
† 370	Kirkmichael—(1) Kirkmichael,	568	534	0	1	0	1	0	1	1	0	1	1	0	2	1	1	0	0	0	0	370
	(2) Glenshee,	226	163	1	2	0	3	0	3	3	0	2	0	0	2	2	0	1	0	0	1	
371	Lecropt (now 348 (2) *supra*).																					371
372	Lethendy and Kinloch,	417	343	2	1	1	4	2	2	4	0	0	0	0	0	0	0	0	0	0	0	372
† 373	Little Dunkeld,	2149	2068	4	3	6	13	7	6	12	1	2	2	5	9	5	4	0	0	1	1	373
374	LOGIE (now 485*b* *infra*).																					374
* 375	Logiealmond,	623	551	1	3	4	8	4	4	6	2	0	0	1	1	1	0	0	0	0	0	375
† 376	Logierait,	1646	1387	2	1	1	4	3	1	3	1	2	4	0	6	4	2	0	0	1	1	376
377	Longforgan,	1854	1779	4	6	3	13	6	7	12	1	0	4	2	6	2	4	1	1	1	3	377
378	Madderty,	527	483	1	0	2	3	2	1	3	0	0	0	0	0	0	0	0	0	0	0	378

No. of Dist.	REGISTRATION DISTRICTS.	POPULATION. Census 1881	POPULATION. Census 1891	BIRTHS. Jul.	Aug	Sep.	Total	Males	Fem.	Legit.	Illegit.	DEATHS. Jul.	Aug	Sep.	Total	Mal	Fem	MARRIAGES. Jul.	Aug	Sep.	Tot	No. of Dist.
	PERTH—*continued.*																					
* 379	Meigle,	966	924	1	2	1	4	0	4	4	0	0	1	1	2	0	2	0	0	0	0	379
† 380	Methven,	1943	1681	9	4	1	14	5	9	14	0	2	0	1	3	1	2	0	0	0	0	380
381	Moneydie,	239	251	0	1	0	1	0	1	1	0	0	1	0	1	0	1	0	0	0	0	381
382	Monzie (merged in 342, 380 & 383).																					382
383	Monzievaird and Strowan,	694	590	0	3	0	3	1	2	3	0	0	1	0	1	1	0	1	0	0	1	383
† 384	Moulin—(1) Moulin,	1628	2001	3	5	5	13	4	9	13	0	3	1	1	5	2	3	1	0	1	2	384
	(2) Strathloch,	213	202	0	0	0	0	0	0	0	0	1	0	1	2	1	1	0	0	0	0	
385	Muckart,	601	542	1	1	2	4	1	3	4	0	0	0	0	0	0	0	0	0	0	0	385
386*a*	Muthill,	1583	1505	2	4	2	8	3	5	7	1	0	3	0	3	2	1	0	0	0	0	386*a*
* 386*b*	Persie,	715	596	0	2	1	3	1	2	3	0	2	0	0	2	1	1	0	0	0	0	386*b*
* 387	PERTH,	28980	29919	74	74	55	203	105	98	189	14	39	51	46	136	70	66	48	14	18	80	387
	Do. (Landward),	260	277	0	1	2	3	1	2	3	0	0	1	1	2	0	2	1	0	0	1	
388	Port of Menteith,	1175	1092	3	4	1	8	4	4	7	1	1	2	2	5	1	4	0	0	0	0	388
389	RATTRAY,	3018	2667	4	1	5	10	4	6	8	2	10	3	1	14	4	10	0	0	0	0	389
† 390	Redgorton,	1100	996	1	1	1	3	1	2	2	1	1	0	0	1	0	1	1	2	0	3	390
391	Rhynd,	297	270	0	1	0	1	1	0	1	0	0	0	0	0	0	0	1	0	0	1	391
392	St Madoes,	487	420	0	0	1	1	1	0	1	0	0	0	1	1	1	0	0	0	0	0	392
393*a*	St Martins,	969	871	1	2	1	4	3	1	4	0	0	1	4	5	2	3	0	0	0	0	393*a*
* 393*b*	Stanley,	1276	1304	0	3	2	5	1	4	4	1	1	3	1	5	1	4	0	0	1	1	393*b*
394*a*	Scone,	2314	2100	0	5	3	8	3	5	8	0	1	1	5	7	0	7	0	1	0	1	394*a*
* 394*b*	Strathfillan,	327	1362	1	2	0	3	1	2	3	0	2	1	0	3	1	2	0	0	0	0	394*b*
* 394*c*	Tenandry,	497	389	0	2	0	2	0	2	1	1	0	0	0	0	0	0	0	0	0	0	394*c*
395	TIBBERMORE,	1647	1692	2	3	3	8	6	2	7	1	3	4	0	7	3	4	2	0	1	3	395
396	Trinity-Gask,	396	386	1	1	1	3	1	2	2	1	0	2	0	2	1	1	0	0	0	0	396
397	TULLIALLAN (now 458*b* *infra*).																					397
398	Weem,	445	437	1	1	2	4	2	2	3	1	1	1	0	2	0	2	0	0	0	0	398
	14. FIFE.																					
399	Abbotshall (merged in 442).																					399
400	Abdie,	840	754	1	1	2	4	2	2	4	0	0	0	0	0	0	0	0	0	0	0	400
401	Aberdour,	1709	1955	8	3	6	17	9	8	17	0	4	3	4	11	6	5	1	0	0	1	401
* 402	ANSTRUTHER-EASTER,	1349	1142	1	0	2	3	1	2	3	0	0	2	1	3	2	1	0	0	0	0	402
403	ANSTRUTHER-WESTER,	673	593	0	2	1	3	2	1	3	0	2	0	0	2	1	1	0	0	0	0	403
404	Arngask (now 328*c* *supra*).																					404
405	AUCHTERDERRAN,	4339	6194	22	25	13	60	28	32	58	2	7	12	7	26	9	17	7	2	4	13	405
406	AUCHTERMUCHTY,	2322	2002	4	5	4	13	5	8	13	0	3	3	0	6	4	2	2	0	0	2	406
407	Auchtertool,	706	721	1	1	4	6	0	6	6	0	0	0	0	0	0	0	0	0	0	0	407
408	BALLINGRY,	1019	2231	11	10	11	32	17	15	32	0	2	2	4	8	3	5	1	1	2	4	408
409	Balmerino,	664	688	2	0	5	7	4	3	5	2	0	0	0	0	0	0	0	1	0	1	409

410	BEATH,	5442	8298	53	54	43	150	67	83	146	4	19	20	17	56	27	29	27	6	5	38	410
411	BURNTISLAND,	4821	6174	7	24	11	42	23	19	39	3	8	4	7	19	8	11	3	2	3	8	411
412	Cameron,	1003	886	1	3	3	7	4	3	6	1	0	1	0	1	0	1	0	1	0	1	412
413	Carnbee,	1057	952	1	1	2	4	4	0	2	2	2	0	2	4	3	1	0	1	0	1	413
414	Carnock,	1055	987	0	2	1	3	2	1	3	0	2	1	1	4	3	1	1	0	0	1	414
415	Ceres,	2063	1677	2	2	4	8	4	4	8	0	2	1	4	7	1	6	2	0	0	2	415
416	Collessie,	2002	2093	4	2	2	8	3	5	7	1	3	3	2	8	5	3	1	0	1	2	416
*417	CRAIL,	1658	1647	5	3	0	8	6	2	8	0	0	2	1	3	0	3	0	0	0	0	417
418*a*	Creich,	386	325	0	0	0	0	0	0	0	0	0	0	1	1	0	1	0	0	0	0	418*a*
418*b*	CULROSS,	1130	1096	2	1	2	5	2	3	4	1	3	2	1	6	2	4	0	0	0	0	418*b*
419	Cults,	691	680	0	1	3	4	3	1	3	1	0	1	1	2	0	2	0	0	1	1	419
420	CUPAR,	7404	6990	13	6	10	29	13	16	26	3	9	15	11	35	10	25	6	4	4	14	420
421	Dairsie,	693	606	0	3	0	3	0	3	3	0	1	2	0	3	0	3	0	0	0	0	421
422	Dalgetty,	1321	1341	2	3	4	9	3	6	9	0	2	3	2	7	3	4	6	0	1	7	422
*423	Dunbog,	386	346	1	0	0	1	0	1	1	0	0	0	1	1	1	0	1	0	0	1	423
424	DUNFERMLINE,	26356	28667	61	59	67	187	102	85	179	8	41	32	42	115	62	53	37	20	14	71	424
*425	Dunino,	415	383	0	1	0	1	1	0	1	0	1	0	0	1	0	1	0	0	1	1	425
426	DYSART,	11601	13626	41	40	37	118	58	60	111	7	14	19	21	54	35	19	20	11	6	37	426
427	ELIE,	1081	1172	2	1	2	5	2	3	5	0	1	1	0	2	2	0	0	0	0	0	427
428	FALKLAND,	2698	2470	6	4	5	15	7	8	14	1	5	2	2	9	5	4	3	1	0	4	428
429	FERRY-PORT-ON-CRAIG,	2818	3008	5	5	10	20	10	10	19	1	4	6	4	14	8	6	4	1	0	5	429
†430	Flisk,	213	192	0	0	1	1	0	1	1	0	0	0	1	1	0	1	0	0	0	0	430
431	FORGAN,	3308	3763	3	10	6	19	10	9	19	0	4	4	9	17	5	12	2	2	2	6	431
432	INVERKEITHING,	2766	2943	6	8	6	20	8	12	17	3	5	5	9	19	6	13	0	1	2	3	432
433	Kemback,	853	794	2	1	1	4	2	2	4	0	0	0	0	0	0	0	2	0	0	2	433
434	Kennoway,	1560	1458	2	3	2	7	3	4	6	1	2	2	2	6	3	3	1	2	0	3	434
435	Kettle,	2054	1939	4	3	1	8	3	5	8	0	4	0	3	7	4	3	2	0	1	3	435
436	Kilconquhar,	1642	1642	1	3	2	6	2	4	5	1	1	2	2	5	0	5	1	1	1	3	436
437	Kilmany,	634	588	1	0	0	1	0	1	1	0	1	0	0	1	0	1	0	0	0	0	437
†438	KILRENNY,	3097	2889	6	6	16	28	14	14	25	3	5	2	6	13	4	9	0	0	0	0	438
†439	KINGHORN,	2800	2790	8	10	5	23	13	10	23	0	2	6	4	12	4	8	0	1	0	1	439
440	Kinglassie,	1353	1436	2	5	5	12	9	3	11	1	0	2	3	5	1	4	3	1	0	4	440
441	Kingsbarns,	781	731	1	1	3	5	2	3	4	1	1	0	1	2	1	1	1	1	0	2	441
*442	KIRKCALDY & ABBOTSHALL,	15840	17975	51	44	37	132	71	61	130	2	18	13	25	56	28	28	35	12	9	56	442
443	Largo,	2234	2324	5	4	5	14	8	6	14	0	2	3	3	8	3	5	1	0	0	1	443
444	LESLIE,	4345	3886	7	8	10	25	13	12	23	2	2	3	3	8	3	5	1	2	0	3	444
445	Leuchars,	2185	2370	6	7	2	15	7	8	14	1	0	2	1	3	1	2	1	0	2	3	445
446	Logie,	390	360	0	0	2	2	2	0	2	0	0	1	0	1	0	1	0	0	0	0	446
447	Markinch—(1) Markinch,	3968	4247	10	11	12	33	16	17	33	0	8	6	7	21	10	11	2	1	0	3	447
	(2) Windygates,	1394	1551	5	5	7	17	8	9	17	0	2	2	1	5	4	1	0	0	0	0	
448	Monimail,	834	769	2	0	0	2	1	1	2	0	1	2	1	4	2	2	1	0	0	1	448
449	Moonzie,	148	128	0	2	0	2	1	1	2	0	0	0	1	1	1	0	0	1	0	1	449
450	NEWBURGH,	2231	1852	4	2	1	7	5	2	7	0	3	1	2	6	3	3	0	0	2	2	450
451	Newburn,	344	322	0	0	0	0	0	0	0	0	0	0	1	1	0	1	0	0	0	0	451
452	PITTENWEEM,	2119	1991	3	8	5	16	8	8	14	2	3	1	2	6	4	2	1	1	2	4	452
453	ST ANDREWS & ST LEONARDS,	8604	8755	14	20	17	51	34	17	46	5	12	14	11	37	19	18	5	3	2	10	453
454	St Monance (or Abercrombie),	2054	1998	3	5	7	15	5	10	14	1	3	1	5	9	1	8	0	0	0	0	454

No. of Dist.	REGISTRATION DISTRICTS.	POPULATION. Census 1881	POPULATION. Census 1891	BIRTHS. Jul.	Aug	Sep.	Total	Males	Fem.	Legit.	Illegit.	DEATHS. Jul.	Aug	Sep.	Total	Mal	Fem	MARRIAGES. Jul.	Aug	Sep.	Tot	No. of Dist.
	FIFE—*continued.*																					
455	Saline,	858	760	3	2	1	6	2	4	6	0	2	2	0	4	2	2	1	1	0	2	455
456	SCOONIE,	3730	4693	20	10	15	45	22	23	44	1	5	3	5	13	8	5	7	1	5	13	456
457	Strathmiglo,	2077	1772	5	4	4	13	6	7	13	0	5	4	2	11	4	7	2	1	0	3	457
458*a*	Torryburn,	833	1032	1	0	2	3	1	2	3	0	0	2	0	2	2	0	1	2	1	4	458*a*
458*b*	TULLIALLAN,	2207	2177	3	8	2	13	9	4	11	2	5	3	1	9	1	8	1	0	1	2	458*b*
459	WEMYSS—(1) Wemyss,	2711	3024	15	7	10	32	16	16	32	0	8	6	4	18	12	6	2	1	2	5	459
	(2) BUCKHAVEN,	5097	7510	33	29	36	98	49	49	95	3	10	22	17	49	26	23	10	1	2	13	
	15. KINROSS.																					
460	Cleish,	509	539	2	0	0	2	2	0	1	1	0	0	2	2	0	2	1	0	0	1	460
461	Fossoway and Tulliebole,	1224	1053	3	3	3	9	3	6	9	0	1	0	0	1	1	0	1	0	0	1	461
462	Kinross,	2492	2385	3	5	8	16	8	8	16	0	3	4	1	8	4	4	3	0	1	4	462
463	Orwell,	2031	1852	4	5	3	12	6	6	12	0	1	4	3	8	5	3	0	1	2	3	463
464	Portmoak,	1020	844	2	3	0	5	3	2	5	0	1	2	0	3	2	1	0	0	1	1	464
	16. CLACKMANNAN.																					
465*a*	ALLOA,	13477	15862	33	47	36	116	58	58	112	4	19	19	20	58	26	32	10	7	7	24	465*a*
465*b*	ALVA,	6084	6366	7	10	11	28	12	16	25	3	6	3	11	20	6	14	5	1	4	10	465*b*
466	Clackmannan,	2760	2996	7	5	6	18	8	10	18	0	1	5	0	6	4	2	3	1	1	5	466
467	Dollar,	2500	2221	4	1	2	7	3	4	7	0	3	4	1	8	3	5	3	0	0	3	467
468	TILLICOULTRY,	5344	5695	6	10	5	21	11	10	18	3	5	7	11	23	6	17	1	4	1	6	468
	V. WEST-MIDLAND DIVISION.																					
	17. STIRLING.																					
469	Airth,	1362	1325	5	3	3	11	3	8	11	0	0	3	0	3	3	0	0	0	1	1	469
470	ALVA (now 465*b supra*).																					470
471	Baldernock,	569	553	1	0	2	3	2	1	3	0	1	0	0	1	0	1	0	0	0	0	471
472	Balfron,	1327	1203	0	2	6	8	1	7	8	0	2	1	0	3	1	2	1	0	0	1	472
†473	Bothkennar,	1798	2025	3	4	6	13	8	5	13	0	1	6	3	10	5	5	6	3	0	9	473
474	Buchanan,	550	658	0	0	0	0	0	0	0	0	1	0	1	2	1	1	0	0	0	0	474
475	CAMPSIE,	5873	5338	10	13	17	40	15	25	35	5	7	11	9	27	12	15	9	2	2	13	475
476	DENNY—(1) DENNY,	4228	4813	20	22	15	57	31	26	56	1	5	8	5	18	8	10	10	2	2	14	476
	(2) Haggs,	1500	1560	8	8	9	25	12	13	24	1	0	5	3	8	3	5	4	1	2	7	
477	Drymen,	1431	1512	4	1	2	7	1	6	6	1	1	0	2	3	1	2	1	0	0	1	477
478	DUNIPACE,	1874	1716	3	5	5	13	3	10	12	1	1	3	1	5	2	3	2	1	2	5	478
†479	FALKIRK,	21543	26192	111	98	108	317	164	153	303	14	37	48	52	137	75	62	40	21	13	74	479
480	Fintry,	414	357	1	0	0	1	0	1	1	0	1	1	0	2	1	1	0	0	0	0	480

481a	Gargunnock,	698	674	4	3	1	8	6	2	7	1	2	1	0	3	2	1	0	0	0	0	481a
*481b	GRANGEMOUTH,	4640	6525	33	20	15	68	42	26	66	2	10	9	8	27	17	10	9	1	2	12	481b
482	Killearn,	1131	1182	0	1	0	1	1	0	1	0	1	0	1	2	1	1	0	1	0	1	482
483	KILSYTH,	6840	7424	39	26	30	95	40	55	92	3	9	21	8	38	17	21	12	2	4	18	483
484	Kippen,	1449	1486	2	1	3	6	5	1	5	1	0	2	1	3	1	2	0	0	1	1	484
485a	LARBERT,	6346	8340	40	28	23	91	43	48	88	3	30	27	19	76	37	39	6	0	5	11	485a
485b	LOGIE,	4012	4252	10	6	4	20	10	10	20	0	3	2	5	10	9	1	5	1	0	6	485b
486	Muiravonside,	2713	3671	14	19	14	47	20	27	44	3	6	8	6	20	7	13	4	1	2	7	486
†487	Polmont,	3810	4582	19	27	14	60	30	30	58	2	5	7	6	18	10	8	10	3	1	14	487
*488	ST NINIANS—(1) ST NINIANS,	5465	5110	9	14	9	32	15	17	32	0	6	6	5	17	10	7	7	1	1	9	488
	(2) BANNOCKBURN,	4331	3620	19	12	15	46	18	28	45	1	9	5	14	28	16	12	4	3	3	10	
489	SLAMANNAN,	6428	7221	14	13	16	43	23	20	41	2	4	7	13	24	15	9	5	2	0	7	489
†490	STIRLING,	14107	15011	38	36	38	112	56	56	107	5	16	24	26	66	40	26	24	8	7	39	490
491	Strathblane,	1343	1671	0	2	0	2	1	1	2	0	0	0	2	2	1	1	0	0	0	0	491
	18. DUMBARTON.																					
492	Arrochar,	517	1457	0	0	2	2	2	0	2	0	0	2	0	2	2	0	0	0	1	1	492
493	BONHILL,	12524	14379	29	35	34	98	53	45	93	5	18	19	13	50	26	24	19	6	12	37	493
†494	CARDROSS—(1) Cardross,	1367	1301	4	4	5	13	4	9	13	0	1	2	1	4	3	1	0	0	1	1	494
	(2) RENTON,	4516	5459	13	13	11	37	16	21	34	3	6	9	9	24	9	15	7	3	0	10	
495	Cumbernauld,	4270	4283	16	16	19	51	30	21	51	0	5	6	9	20	8	12	4	3	2	9	495
*496	DUMBARTON,	14384	17855	61	54	62	177	99	78	172	5	27	42	40	109	46	63	24	8	5	37	496
497	Kilmarnock,	927	900	0	0	2	2	2	0	2	0	0	1	1	2	1	1	1	0	0	1	497
498	KIRKINTILLOCH,	10591	12427	38	41	40	119	66	53	115	4	22	29	26	77	40	37	16	6	6	28	498
499	Luss,	719	633	0	0	1	1	0	1	1	0	1	1	1	3	1	2	0	0	2	2	499
500	NEW or EAST KILPATRICK,	7414	8309	31	34	22	87	41	46	85	2	9	11	9	29	12	17	11	0	3	14	500
501	OLD or WEST KILPATRICK,	8862	17775	99	77	85	261	146	115	251	10	37	42	32	111	61	50	22	11	7	40	501
502	Roseneath—(1) Roseneath,	858	900	4	1	0	5	3	2	5	0	1	1	1	3	2	1	0	0	0	0	502
	(2) Kilcreggan and Cove,	1136	1164	2	3	1	6	4	2	6	0	1	2	0	3	2	1	0	0	0	0	
503	Row,	10097	11172	21	19	21	61	31	30	57	4	10	16	13	39	19	20	6	1	5	12	503
	19. ARGYLL.																					
	Mainland.																					
†504	Ardchattan,	810	709	1	1	1	3	1	2	2	1	1	0	1	2	1	1	0	0	0	0	504
*505	Ardnamurchan—(1) Aharacle,	1425	1318	3	0	5	8	5	3	8	0	2	1	2	5	2	3	0	0	0	0	505
	(2) Arisaig,	1136	929	4	2	2	8	3	5	8	0	1	2	1	4	3	1	0	1	1	2	
	(3) Sunart (or Strontian),	633	614	0	1	0	1	1	0	1	0	0	0	1	1	1	0	0	1	0	1	
	(4) Western Ardnamurchan,	911	775	1	1	0	2	1	1	2	0	2	0	0	2	1	1	0	0	0	0	
*506	Ballachulish and Corran of Ardgour,	749	757	1	1	2	4	0	4	4	0	0	0	0	0	0	0	1	0	0	1	506
507	CAMPBELTOWN,	9755	10260	20	30	25	75	39	36	67	8	14	13	6	33	16	17	6	7	5	18	507
508	Craignish,	444	389	0	1	0	1	0	1	1	0	0	1	2	3	0	3	0	0	0	0	508
*509	Cumlodden and Minard,	1142	912	1	1	5	7	3	4	7	0	0	1	2	3	1	2	0	0	0	0	509
510	DUNOON and KILMUN—(1) DUNOON,	6821	7287	14	22	13	49	27	22	47	2	18	23	14	55	22	33	2	2	1	5	510
	(2) Kilmun,	1181	1396	5	2	2	9	7	2	8	1	1	2	2	5	4	1	0	0	0	0	
†511	Glassary,	1234	1032	0	1	0	1	1	0	1	0	0	3	0	3	2	1	2	0	0	2	511

No. of Dist.	REGISTRATION DISTRICTS.	POPULATION.		BIRTHS.								DEATHS.						MARRIAGES.				No. of Dist.
		Census 1881	Census 1891	Jul.	Aug	Sep.	Total	Males	Fem.	Legit	Illegit	Jul.	Aug	Sep.	Total	Mal	Fem	Jul.	Aug	Sep.	Tot	
	ARGYLL—*continued.*																					
† 512	Glenorchy and Inishail, - -	761	1252	2	1	0	3	3	0	3	0	1	0	0	1	0	1	0	0	0	0	512
* 513	INVERARAY, - - -	1407	1261	2	1	3	6	4	2	6	0	2	0	4	6	3	3	0	0	0	0	513
514	Inverchaolain, - - -	407	359	0	0	0	0	0	0	0	0	0	0	0	0	0	0	0	0	0	0	514
* 515	Kilbrandon and Kilchattan, -	1921	1677	3	2	2	7	2	5	6	1	2	2	3	7	2	5	1	0	1	2	515
† 516	Kilcalmonell, - - -	583	502	1	1	2	4	3	1	4	0	1	1	0	2	2	0	0	0	0	0	516
	(516 (2) Kilberry now 533 (2) *infra*).																					
* 517	Kilchrenan, etc.—(1) Kilchrenan, -	406	406	1	1	2	4	2	2	4	0	0	0	0	0	0	0	0	0	0	0	517
	(2) Dalavich, -	226	158	0	0	0	0	0	0	0	0	1	0	0	1	0	1	0	0	0	0	
518	Kilfinan, - - - -	2153	2074	2	2	3	7	1	6	7	0	2	3	3	8	6	2	0	0	0	0	518
519	Killean and Kilchenzie, - -	1368	1293	5	2	4	11	4	7	10	1	2	7	1	10	8	2	1	0	0	1	519
* 520	Kilmallie, - - - -	3408	3448	5	7	9	21	11	10	17	4	4	2	6	12	5	7	1	0	1	2	520
521	Kilmartin, - - - -	811	695	3	2	1	6	4	2	6	0	0	2	0	2	0	2	0	1	0	1	521
522	Kilmodan, - - - -	323	351	2	0	1	3	3	0	3	0	0	1	0	1	0	1	0	0	0	0	522
523	KILMORE AND KILBRIDE, -	5142	5729	12	10	14	36	14	22	31	5	9	8	9	26	14	12	3	2	2	7	523
524	Kilninver, etc.—(1) Kilninver, -	224	200	0	0	0	0	0	0	0	0	0	0	1	1	1	0	0	1	0	1	524
	(2) Kilmelford, -	188	207	1	1	0	2	1	1	2	0	0	0	0	0	0	0	0	0	0	0	
* 525	Lismore, etc.—(1) Lismore, -	738	681	1	1	2	4	3	1	3	1	1	2	3	6	2	4	0	0	0	0	525
	(2) Appin, - - -	762	669	2	1	0	3	1	2	3	0	0	2	0	2	2	0	0	0	0	0	
	(3) Glencoe and Ballachulish,	1444	1480	2	4	3	9	6	3	9	0	2	0	2	4	2	2	0	0	1	1	
	(4) Duror, - - -	489	412	1	0	1	2	0	2	2	0	1	0	0	1	0	1	0	0	0	0	
* 526	Lochgilphead, - - -	3605	3458	8	10	8	26	12	14	26	0	11	6	6	23	12	11	1	0	0	1	526
527	Lochgoilhead, etc.—(1) Lochgoilhead,	540	520	3	0	0	3	1	2	3	0	1	0	0	1	0	1	0	0	0	0	527
	(2) Kilmorich,	330	267	0	0	2	2	1	1	2	0	0	0	0	0	0	0	0	0	1	1	
528	Morvern, - - - -	828	820	1	1	0	2	1	1	2	0	0	2	0	2	1	1	0	0	0	0	528
* 529	Muckairn, - - - -	1411	1506	5	1	3	9	8	1	8	1	3	0	0	3	2	1	1	0	0	1	529
530	North Knapdale, - - -	927	867	0	1	0	1	0	1	1	0	1	0	1	2	2	0	0	0	0	0	530
† 531	Saddell, etc.—(1) Saddell, - -	686	757	0	4	0	4	3	1	3	1	1	0	1	2	0	2	0	1	0	1	531
	(2) Skipness, -	470	395	2	0	2	4	3	1	4	0	0	0	0	0	0	0	0	0	0	0	
532	Southend, - - - -	955	844	0	1	1	2	2	0	2	0	0	0	0	0	0	0	0	0	0	0	532
† 533	South Knapdale—(1) South Knapdale,	453	463	1	0	0	1	1	0	1	0	0	2	0	2	0	2	0	0	0	0	533
	(2) Kilberry, -	460	388	0	0	0	0	0	0	0	0	0	1	0	1	1	0	0	0	0	0	
534	Stralachlan, etc.—(1) Stralachlan, -	358	270	0	0	1	1	1	0	1	0	0	0	0	0	0	0	0	0	0	0	534
	(2) Strachur, -	574	478	0	1	0	1	0	1	1	0	0	1	0	1	1	0	0	0	0	0	
* 535	Tarbert, - - - -	2017	2208	6	8	3	17	9	8	16	1	3	1	1	5	3	2	0	2	2	4	535
	Insular.																					
* 536	Bowmore (or Kilarrow), - -	1875	1855	3	3	1	7	3	4	5	2	3	0	1	4	1	3	0	1	0	1	536
537	Gigha, - - - -	382	401	0	0	0	0	0	0	0	0	0	1	0	1	0	1	0	0	1	1	537
538	Iona (merged in 542).																					538

† 539	Jura, etc.—(1) Jura,	792	621	2	2	1	5	2	3	5	0	1	1	0	2	1	1	0	0	0	0	539
	(2) Colonsay,	397	381	1	0	0	1	1	0	1	0	2	0	0	2	2	0	0	0	0	0	
† 540	Kilchoman,	1687	1828	3	2	4	9	4	5	8	1	5	1	0	6	3	3	0	0	1	1	540
541	Kildalton and Oa,	2271	2027	3	3	1	7	0	7	5	2	0	3	3	6	3	3	1	0	1	2	541
542	Kilfinichen and Kilvickeon,	1990	1745	3	2	1	6	3	3	5	1	1	0	1	2	2	0	0	0	0	0	542
* 543	Kilmeny,	881	805	0	1	2	3	2	1	2	1	0	2	1	3	0	3	1	0	0	1	543
† 544	Kilninian and Kilmore—(1) Ulva,	228	222	0	0	0	0	0	0	0	0	0	0	0	0	0	0	0	0	0	0	544
	(2) Kilninian and Kilmore,	757	695	0	3	0	3	2	1	3	0	0	0	0	0	0	0	1	0	0	1	
* 545	Kinlochspelvie,	311	270	1	0	0	1	0	1	1	0	1	0	0	1	1	0	0	0	0	0	545
546	Oa (merged in 541).																					546
* 547	Portnahaven,	860	869	3	0	0	3	1	2	2	1	2	2	0	4	1	3	0	0	0	0	547
* 548	Salen,	600	521	2	0	2	4	0	4	4	0	0	0	0	0	0	0	0	0	0	0	548
* 549	Tobermory,	1342	1265	2	1	1	4	2	2	4	0	3	3	6	12	6	6	0	0	0	0	549
* 550	Torosay,	396	358	0	0	3	3	2	1	3	0	2	0	0	2	1	1	0	0	0	0	550
551	Tyree, etc.—(1) Tyree,	2733	2452	0	1	1	2	2	0	2	0	2	4	0	6	4	2	1	1	0	2	551
	(2) Coll,	643	522	0	1	0	1	1	0	1	0	2	0	0	2	1	1	0	0	0	0	
	20. BUTE.																					
552	Cumbrae,	1879	1801	3	2	4	9	2	7	9	0	2	4	0	6	4	2	0	0	0	0	552
† 553	Kilbride—(1) Brodick,	837	912	3	3	0	6	3	3	6	0	4	2	1	7	2	5	0	0	0	0	553
	(2) Kilbride,	1183	1276	1	3	0	4	3	1	4	0	2	4	3	9	3	6	0	0	0	0	
† 554	Kilmory—(1) Kilmory,	1188	1045	0	2	2	4	4	0	4	0	0	3	0	3	2	1	0	0	0	0	554
	(2) Shiskine,	917	925	1	1	0	2	1	1	2	0	2	1	1	4	4	0	0	0	0	0	
555	Kingarth,	1260	1062	0	1	4	5	1	4	5	0	4	2	0	6	3	3	0	0	2	2	555
* 556	Lochranza,	637	692	0	1	0	1	0	1	1	0	3	1	0	4	2	2	0	0	0	0	556
557	North Bute,	1427	1583	2	5	5	12	6	6	9	3	3	2	1	6	4	2	2	1	3	0	557
558	ROTHESAY,	8329	9108	14	25	18	57	35	22	52	5	12	11	19	42	25	17	6	4	7	17	558
	VI. SOUTH-WESTERN DIVISION.																					
	21. RENFREW.																					
559*a*	ABBEY (merged in 572 (2) & 573 *infra*)																					559*a*
* 559*b*	Bridge of Weir,	1424	1760	10	9	5	24	13	11	24	0	1	6	6	13	7	6	1	0	1	2	559*b*
560	CATHCART—Glasgow portion,	8983	11957	39	47	43	129	67	62	126	3	26	27	29	82	40	42	7	6	11	24	560
	Do. (LANDWARD),	3113	4552	8	19	12	39	18	21	39	0	3	7	7	17	11	6	1	0	0	1	
561	Eaglesham,	1385	1207	0	3	1	4	2	2	3	1	2	4	1	7	6	1	0	0	1	1	561
562	EASTWOOD—Glasgow portion,	1119	2298	7	9	7	23	11	12	23	0	1	2	1	4	3	1	1	0	1	2	562
	Do. (LANDWARD),	12796	13744	45	45	36	126	65	61	122	4	27	26	15	68	41	27	19	7	9	35	
563	Erskine,	1653	1691	6	2	4	12	8	4	12	0	2	1	4	7	3	4	3	0	0	3	563
564	GREENOCK—(1) East,	33766	32883	109	98	90	297	132	165	278	19	32	40	52	124	69	55	26	7	18	51	564
	Do. (Landward),	68	54	0	0	0	0	0	0	0	0	0	0	0	0	0	0	0	0	0	0	
	(2) West,	32998	30540	72	88	84	244	126	118	227	17	55	54	72	181	77	104	65	29	20	114	
	Do. (Landward),	44	35	0	0	0	0	0	0	0	0	0	0	0	0	0	0	0	0	0	0	
† 565	Houstoun and Killellan,	1616	1389	3	3	5	11	3	8	11	0	2	4	1	7	3	4	0	1	2	3	565
566	Inchinnan,	508	567	0	1	0	1	1	0	1	0	0	0	2	2	1	1	0	1	0	1	566

No. of Dist.	REGISTRATION DISTRICTS.	POPULATION. Census 1881	POPULATION. Census 1891	BIRTHS. Jul.	Aug	Sep.	Total	Males	Fem.	Legit.	Illegit.	DEATHS. Jul.	Aug	Sep.	Total	Mal	Fem	MARRIAGES. Jul.	Aug	Sep.	Tot	No. of Dist.
	RENFREW—*continued.*																					
567	INVERKIP—(1) Inverkip, - -	1295	1253	1	1	0	2	1	1	2	0	0	4	0	4	1	3	0	1	0	1	567
	(2) GOUROCK, - -	4064	5288	9	16	8	33	19	14	31	2	18	14	15	47	27	20	2	2	2	6	
† 568	KILBARCHAN—(1) KILBARCHAN, -	3514	3262	10	5	2	17	8	9	15	2	3	4	5	12	5	7	2	0	2	4	568
	(2) Linwood, -	2505	2646	6	11	8	25	14	11	23	2	2	3	2	7	4	3	5	2	0	7	
569	Kilmalcolm, - - -	2708	3649	6	6	6	18	11	7	18	0	6	6	1	13	8	5	2	1	1	4	569
570	Lochwinnoch, - - -	3369	3477	20	12	6	38	23	15	36	2	7	6	4	17	5	12	4	0	2	6	570
571	Mearns—(1) Busby, - -	1650	1421	0	4	3	7	5	2	7	0	1	3	3	7	5	2	0	0	1	1	571
	(2) Newton Mearns, -	2315	2005	3	4	5	12	4	8	11	1	1	2	3	6	2	4	1	1	1	3	
* 572	NEILSTON—(1) NEILSTON, - -	4631	4015	9	10	15	34	23	11	33	1	6	8	9	23	9	14	7	4	0	11	572
	(2) BARRHEAD & LEVERN,	9430	9976	29	25	37	91	46	45	89	2	15	18	15	48	24	24	8	7	4	19	
573	PAISLEY—(1) Burgh, - -	55638	66425	216	196	177	589	317	272	557	32	113	135	111	359	169	190	71	62	34	167	573
	Landward, -	2733	2870	10	12	10	32	20	12	29	3	6	11	6	23	13	10	5	1	1	7	
	(2) JOHNSTONE & ELDERSLIE,	11488	12088	40	27	32	99	53	46	96	3	17	17	16	50	27	23	12	11	8	31	
574	PORT-GLASGOW, - -	13335	14708	41	50	43	134	80	54	130	4	24	25	39	88	52	36	25	2	10	37	574
575	RENFREW, - - -	7408	9307	44	41	44	129	68	61	128	1	19	15	21	55	23	32	11	2	4	17	575
	22. AYR.																					
* 576	ARDROSSAN—(1) OLD ARDROSSAN,	3686	4549	18	10	13	41	29	12	41	0	6	7	7	20	11	9	5	3	4	12	576
	(2) NEW ARDROSSAN,	4098	5362	21	18	13	52	25	27	50	2	5	8	7	20	12	8	4	5	3	12	
577	Auchinleck—(1) Auchinleck, -	2199	2179	9	6	9	24	16	8	24	0	2	4	6	12	5	7	3	3	2	8	577
	(2) Lugar, - -	4388	3924	10	12	15	37	15	22	36	1	4	2	4	10	8	2	1	0	3	4	
578	AYR—(1) AYR, - -	22807	26318	87	74	63	224	119	105	200	24	50	52	61	163	88	75	14	22	30	66	578
	(2) St Quivox, - -	1270	1138	2	1	1	4	3	1	4	0	0	0	2	2	0	2	1	0	1	2	
579	Ballantrae, - - - -	1442	1268	4	3	1	8	4	4	8	0	1	2	1	4	3	1	0	1	1	2	579
580	Barr, - - - -	600	549	2	2	2	6	5	1	6	0	0	1	0	1	1	0	0	0	0	0	580
581	BEITH, - - - -	6555	7126	17	11	18	46	28	18	44	2	7	11	14	32	18	14	5	3	5	13	581
582	Colmonell—(1) Colmonell, -	1132	988	2	2	1	5	2	3	5	0	0	0	0	0	0	0	0	0	0	0	582
	(2) Barrhill, - -	1059	912	2	0	2	4	2	2	4	0	0	1	0	1	0	1	0	0	0	0	
583	Coylton—(1) Coylton, - -	2050	2097	11	6	8	25	11	14	23	2	2	3	2	7	2	5	1	0	2	3	583
	(2) Rankinston, - -	1050	570	3	2	0	5	4	1	5	0	0	0	1	1	0	1	1	0	1	2	
584*a*	Craigie, - - - -	590	552	1	1	1	3	1	2	3	0	0	0	1	1	1	0	0	0	1	1	584*a*
* 584*b*	Crosshill, - - - -	1285	1178	1	7	4	12	3	9	12	0	0	5	0	5	1	4	0	0	0	0	584*b*
585	Dailly, - - - -	2226	1830	4	6	3	13	6	7	9	4	1	5	3	9	4	5	1	2	4	7	585
† 586	Dalmellington—(1) Dalmellington,	2888	2568	6	7	6	19	12	7	18	1	1	0	2	3	2	1	2	2	3	7	586
	(2) Waterside, -	3282	2320	6	7	7	20	10	10	19	1	3	6	6	15	7	8	2	2	1	5	
587	DALRY, - - - -	10215	8164	15	26	20	61	27	34	59	2	8	12	11	31	18	13	9	5	5	19	587
† 588	Dalrymple, - - -	950	1018	1	2	2	5	3	2	4	1	0	2	0	2	0	2	0	1	2	3	588
589	Dreghorn, - - - -	3949	4057	12	12	18	42	21	21	41	1	7	8	4	19	11	8	4	6	2	12	589
† 590	DUNDONALD—(1) Dundonald, -	1509	1166	4	3	5	12	6	6	11	1	2	3	1	6	4	2	1	1	0	2	590
	(2) TROON, - -	2587	3849	11	15	14	40	19	21	38	2	1	10	7	18	11	7	1	1	1	3	

591	Dunlop,	1363	1410	3	1	2	6	2	4	6	0	0	3	1	4	1	3	0	0	0	0	591
592	Fenwick,	1152	1007	0	0	1	1	0	1	1	0	1	0	1	2	0	2	1	0	0	1	592
593	GALSTON,	6006	6408	22	24	17	63	30	33	59	4	8	7	11	26	15	11	11	1	4	16	593
594	GIRVAN,	5480	4906	16	10	14	40	16	24	36	4	5	5	6	16	11	5	4	2	2	8	594
* 595	IRVINE,	10022	10671	34	27	30	91	43	48	87	4	23	11	19	53	27	26	4	9	3	16	595
596	KILBIRNIE,	5243	5468	18	17	16	51	24	27	49	2	3	12	13	28	13	15	9	4	8	21	596
597	KILMARNOCK,	23904	26140	56	98	65	219	105	114	209	10	40	59	49	148	75	73	26	30	25	81	597
	Do. (Landward),	1960	1828	8	1	4	13	6	7	13	0	2	0	5	7	4	3	1	0	0	1	
598	Kilmaurs,	3704	4453	16	13	19	48	30	18	44	4	2	6	4	12	6	6	3	0	1	4	598
599	KILWINNING,	7037	7007	34	27	20	81	38	43	71	10	16	15	17	48	26	22	3	7	4	14	599
† 600	Kirkmichael,	969	885	0	4	4	8	5	3	7	1	0	1	0	1	0	1	1	0	1	2	600
† 601	Kirkoswald,	1540	1477	1	3	3	7	4	3	7	0	1	4	2	7	3	4	0	0	0	0	601
602	LARGS—(1) LARGS,	4196	4241	14	7	11	32	16	16	31	1	9	11	9	29	11	18	1	2	2	5	602
	(2) Skelmorlie,	953	1079	1	3	1	5	1	4	5	0	0	1	1	2	1	1	0	0	0	0	
603	LOUDOUN,	5239	6379	18	18	28	64	31	33	62	2	8	10	12	30	16	14	7	5	11	23	603
604	Mauchline,	2504	2339	2	7	3	12	5	7	11	1	1	3	3	7	5	2	2	2	0	4	604
† 605	MAYBOLE,	6558	7536	27	21	24	72	34	38	65	7	5	20	8	33	15	18	6	0	3	9	605
606	Monkton and Prestwick,	2121	2608	5	11	7	23	14	9	20	3	5	5	3	13	8	5	2	0	1	3	606
607	MUIRKIRK,	5123	5165	11	23	8	42	20	22	35	7	5	6	13	24	9	15	3	1	7	11	607
608	New Cumnock,	3781	4419	13	17	23	53	24	29	51	2	6	6	5	17	9	8	2	2	3	7	608
609	Ochiltree,	1681	1910	5	1	5	11	5	6	9	2	1	1	0	2	1	1	4	0	1	5	609
610*a*	OLD CUMNOCK,	4955	4811	12	14	5	31	11	20	31	0	4	5	8	17	8	9	2	4	1	7	610*a*
*610*b*	Patna,	1179	908	4	0	2	6	4	2	6	0	0	2	2	4	2	2	0	0	0	0	610*b*
611	RICCARTON—(1) RICCARTON,																					611
	Kilmarnock portion,	1940	2307	6	9	10	25	11	14	24	1	8	4	4	16	9	7	3	0	1	4	
	Do. (Landward),	1306	1158	2	4	3	9	5	4	8	1	1	1	2	4	1	3	1	0	0	1	
	(2) HURLFORD,	3821	3852	8	13	14	35	15	20	33	2	1	4	8	13	2	11	3	2	2	7	
612	St Quivox (now 578 (2) *supra*).																					612
613	SORN—(1) Sorn,	1617	1461	1	4	2	7	3	4	7	0	0	1	2	3	1	2	2	0	0	2	613
	(2) CATRINE,	2638	2458	5	8	6	19	8	11	19	0	3	7	7	17	6	11	2	1	1	4	
614	Stair,	740	1289	7	3	6	16	10	6	14	2	2	1	2	5	2	3	0	0	0	0	614
615	STEVENSTON,	5694	6209	35	29	32	96	40	56	89	7	12	15	20	47	21	20	4	4	5	13	615
616	STEWARTON,	4309	3804	7	3	9	19	9	10	19	0	2	7	3	12	5	7	4	0	4	8	616
†617	Straiton,	701	633	3	1	3	7	5	2	7	0	0	1	1	2	1	1	1	0	0	1	617
618	Symington,	697	621	1	0	2	3	2	1	3	0	2	0	0	2	1	1	0	0	0	0	618
619	Tarbolton,	3599	3586	19	11	14	44	24	20	41	3	3	7	8	18	9	9	1	0	2	3	619
†620	West Kilbride,	2058	2271	8	1	5	14	7	7	14	0	1	1	5	7	4	3	0	3	1	4	620
	23. LANARK.																					
621	AVONDALE,	5466	5069	11	11	9	31	19	12	29	2	8	10	4	22	8	14	7	1	3	11	621
* 622	BARONY—																					622
	(1) MARYHILL, Glasgow portion,	17508	25679	134	143	140	417	217	200	394	23	35	66	53	154	70	84	35	19	5	59	
	Do. (Landward),	877	995	4	1	8	13	8	5	13	0	2	2	0	4	1	3	2	1	1	4	
	(2) SHETTLESTON, Gl'g'w portion,	—	18	0	0	0	0	0	0	0	0	0	0	0	0	0	0	0	0	0	0	
	Do. (LANDWARD),	9238	12573	61	59	52	172	96	76	166	6	23	25	34	82	38	44	16	9	7	32	
623	Biggar,	2128	1902	1	0	2	3	3	0	3	0	1	3	2	6	4	2	0	0	0	0	623
624	BLANTYRE,	9760	11352	52	51	43	146	80	66	140	6	19	29	20	68	39	29	26	6	4	36	624

No. of Dist.	REGISTRATION DISTRICTS.	POPULATION. Census 1881	POPULATION. Census 1891	BIRTHS. Jul.	Aug	Sep.	Total	Males	Fem.	Legit.	Illegit	DEATHS. Jul.	Aug.	Sep.	Total	Mal	Fem	MARRIAGES. Jul.	Aug	Sep.	Tot.	No. of Dist.
	LANARK—*continued.*																					
625	BOTHWELL—(1) BOTHWELL,	7865	11490	44	36	62	142	76	66	140	2	20	25	22	67	38	29	25	6	6	37	625
	(2) HOLYTOWN,	10427	11553	62	38	47	147	69	78	139	8	13	29	31	73	39	34	13	7	4	24	
	(3) BELLSHILL,	7123	8319	38	47	43	128	61	67	125	3	16	24	28	68	40	28	17	2	9	28	
626*a*	CADDER—(1) WESTERN,	3507	3927	13	13	10	42	18	24	40	2	6	7	8	21	9	12	0	2	0	2	626*a*
	(2) Eastern,	3458	4305	13	15	19	47	24	23	46	1	7	6	10	23	15	8	6	2	2	10	
* 626*b*	Calderhead,	4158	4528	24	13	17	54	32	22	52	2	11	2	13	26	12	14	3	2	2	7	626*b*
627	CAMBUSLANG,	9447	15364	59	67	55	181	97	84	174	7	24	27	31	82	45	37	24	7	6	37	627
† 628	CAMBUSNETHAN,	19286	21142	88	81	73	242	131	111	236	6	43	54	43	140	82	58	30	14	8	52	628
629	CARLUKE,	8552	8058	27	18	19	64	37	27	60	4	9	7	15	31	18	13	11	6	7	24	629
630	Carmichael,	770	593	1	2	3	6	4	2	6	0	1	0	2	3	1	2	0	0	0	0	630
631	Carmunnock,	722	703	0	4	0	4	4	0	2	2	2	1	1	4	1	3	0	0	1	1	631
632	Carnwath—(1) Carnwath,	2546	2502	8	8	10	26	14	12	23	3	4	6	4	14	8	6	6	0	0	6	632
	(2) Forth,	2072	1526	5	2	6	13	7	6	12	1	1	3	0	4	2	2	1	2	0	3	
	(3) Haywood,	1213	1296	4	3	1	8	6	2	7	1	1	0	1	2	2	0	1	1	0	2	
633	Carstairs,	1955	1977	5	1	4	10	8	2	9	1	3	4	2	9	7	2	0	1	0	1	633
634	Covington and Thankerton,	444	396	2	2	1	5	3	2	5	0	0	0	0	0	0	0	0	0	0	0	634
635	Crawford—(1) Crawford,	698	636	0	0	3	3	1	2	3	0	2	0	0	2	1	1	0	1	0	1	635
	(2) Leadhills,	1065	998	2	1	1	4	3	1	4	0	1	0	2	3	3	0	1	0	1	2	
636	Crawfordjohn,	843	789	3	1	2	6	2	4	5	1	0	1	0	1	0	1	0	0	1	1	636
637	Culter,	428	420	0	0	1	1	1	0	1	0	1	0	0	1	0	1	0	0	0	0	637
638	DALSERF—(1) LARKHALL,	7063	8845	40	45	33	118	48	70	111	7	13	34	24	71	39	32	20	3	4	27	638
	(2) Dalserf,	2675	2965	10	9	15	34	17	17	32	2	5	13	6	24	10	14	4	0	0	4	
639	DALZIEL,	16190	22974	99	125	108	332	180	152	322	10	40	72	76	188	95	93	38	18	11	67	639
640	Dolphinton,	292	248	1	1	0	2	1	1	2	0	0	0	0	0	0	0	0	0	0	0	640
641	Douglas,	2641	2266	14	3	3	20	7	13	19	1	8	2	3	13	8	5	4	0	2	6	641
642	Dunsyre,	254	191	0	1	0	1	0	1	1	0	0	0	0	0	0	0	0	0	0	0	642
643	East Kilbride,	4090	3861	10	10	6	26	12	14	24	2	8	8	9	25	12	13	1	1	1	3	643
*644	GLASGOW—																					644
	(1) Bridgeton,	39630	44342	160	151	163	474	214	260	453	21	111	150	118	379	184	195	66	22	16	104	
	(2) Camlachie,	37994	43690	134	159	164	457	229	228	438	19	72	82	76	230	118	112	49	16	14	79	
	(3) Dennistoun,	51209	63016	259	257	215	731	367	364	692	39	183	233	189	605	344	261	99	29	31	159	
	Do. (Landward),	918	872	3	1	1	5	1	4	4	1	0	1	1	2	2	0	0	0	0	0	
	(4) Calton,	37450	36154	85	119	99	303	139	164	273	30	66	73	50	189	89	100	91	30	36	157	
	(5) Blackfriars,	33961	31610	103	122	118	343	182	161	253	90	42	58	51	151	72	79	47	31	26	104	
	(6) St Rollox,	43395	50377	175	144	168	487	238	249	453	34	136	147	122	405	210	195	57	15	23	95	
	Do. (Landward),	40	49	0	0	0	0	0	0	0	0	0	0	0	0	0	0	0	0	0	0	
	(7) Blythswood,	30521	29311	46	70	51	167	84	83	143	24	26	35	35	96	56	40	135	100	114	349	
	(8) Milton,	35572	38737	139	144	132	415	219	196	384	31	69	90	83	242	118	124	03	27	26	116	
	(9) Kelvin,	53794	67634	147	173	137	457	231	226	435	22	119	122	116	357	193	164	86	47	45	178	
	(10) Anderston,	39006	42263	127	90	125	342	155	187	322	20	69	78	70	217	109	108	70	27	21	118	

	(11) Hutchesontown, -	50394	59750	243	208	228	679	356	323	649	30	78	117	105	300	150	150	51	24	24	99		
	(12) Gorbals, - -	44246	49939	117	113	110	340	179	161	326	14	55	62	90	207	103	104	111	57	34	202		
	(13) Tradeston, - -	23508	27436	73	53	70	196	100	96	190	6	37	32	40	109	52	57	32	12	14	58		
	(14) Kinning Park, - -	17344	19612	43	42	33	118	68	50	115	3	19	23	24	66	32	34	37	12	20	69		
	Do. (LANDWARD),	11552	13679	52	46	36	134	69	65	127	7	25	19	23	67	31	36	14	4	15	33		
645	Glassford, - - - -	1452	1317	3	3	2	8	7	1	6	2	2	2	3	7	3	4	1	1	0	2	645	
†646	GOVAN—(1) PLANTATION, -																					646	
	Glasgow portion, -	127	409	0	0	0	0	0	0	0	0	0	1	1	2	1	1	7	2	4	13		
	Govan portion, -	18278	22571	72	73	74	219	109	110	209	10	44	38	33	115	56	59	8	2	15	25		
	(2) GOVAN, - -																						
	Glasgow portion, -	467	548	3	0	4	7	2	5	7	0	0	0	4	4	3	1	0	0	0	0		
	Govan portion, -	31282	39018	137	151	136	424	217	207	412	12	83	87	64	234	113	121	48	20	24	92		
	Do. (Landward),	1761	2169	16	7	15	38	25	13	33	5	26	38	30	94	52	42	3	0	1	4		
	(3) PARTICK, - -																						
	Glasgow portion, -	11618	13928	10	10	12	32	13	19	31	1	5	9	19	33	22	11	9	7	8	24		
	Partick portion, -	27410	36538	153	146	162	461	223	238	446	15	83	67	52	202	93	109	48	19	32	99		
647	HAMILTON, - - -	23585	31023	124	128	117	369	196	173	356	13	41	79	79	199	112	87	40	18	25	83	647	
648	LANARK, - - -	7580	7110	16	15	11	42	25	17	38	4	13	16	8	37	19	18	3	5	2	10	648	
649	Lesmahagow—(1) Lesmahagow, -	8593	8423	27	20	23	70	36	34	65	5	12	11	8	31	13	18	11	4	3	18	649	
	(2) Kirkfieldbank, -	1356	1329	4	2	4	10	7	3	10	0	4	2	2	8	3	5	0	0	2	2		
650	Libberton, - - - -	625	486	2	0	1	3	0	3	3	0	0	0	0	0	0	0	0	0	0	0	650	
651	NEW MONKLAND,	27733	33743	100	124	104	328	173	155	318	10	53	55	62	170	93	77	40	8	15	63	651	
652	OLD MONKLAND—(1) WESTERN,	8597	9614	32	30	46	108	61	47	106	2	14	21	17	52	25	27	11	0	3	14	652	
	(2) COATBRIDGE,	24812	30034	110	100	111	321	167	154	318	3	53	63	54	170	91	79	48	15	15	78		
	Do. (Landward),	1676	2675	12	8	7	27	16	11	26	1	0	8	4	12	3	9	0	0	1	1		
	(3) Eastern, -	2321	2410	11	10	4	25	12	13	24	1	1	5	4	10	5	5	3	0	2	5		
653	Pettinain, - - - -	360	259	0	0	1	1	0	1	1	0	0	0	0	0	0	0	0	0	0	0	653	
654	RUTHERGLEN, - - -	13801	16178	64	71	58	193	100	93	191	2	18	25	34	77	38	39	12	4	11	27	654	
†655	Shotts—(1) Middle District, -	1619	1610	10	7	7	24	11	13	23	1	6	9	9	24	16	8	3	1	0	4	655	
	(2) Eastern Do., -	3466	2822	18	10	15	43	20	23	42	1	5	4	6	15	8	7	7	2	1	10		
	(3) Western Do., -	2531	3148	4	10	15	29	14	15	27	2	5	4	4	13	8	5	3	3	0	6		
	(4) Northern Do., -	977	1416	2	3	4	9	7	2	9	0	2	3	2	7	5	2	2	0	0	2		
656	STONEHOUSE, - - -	3173	3400	7	7	10	24	10	14	23	1	2	4	2	8	4	4	2	1	1	4	656	
657	Symington, - - -	462	432	0	0	1	1	1	0	0	1	0	0	0	0	0	0	0	0	0	0	657	
658	Walston, - - - -	340	301	0	0	0	0	0	0	0	0	1	0	1	2	1	1	0	0	0	0	658	
659	Wandell and Lamington, - -	316	305	1	0	2	3	0	3	3	0	0	2	0	2	2	0	0	0	0	0	659	
660	Wiston and Roberton, - -	562	497	2	0	0	2	1	1	2	0	1	1	3	5	3	2	0	0	0	0	660	
	VII. SOUTH-EASTERN DIVISION.																						
	24. LINLITHGOW.																						
661	Abercorn, - - - -	856	863	0	0	0	0	0	0	0	0	0	1	1	2	2	0	0	0	1	1	661	
662	BATHGATE—(1) BATHGATE, -	6425	7557	29	27	27	83	46	37	78	5	11	15	14	40	24	16	8	4	4	16	662	
	(2) ARMADALE, -	3025	3802	15	10	17	42	14	28	41	1	3	2	8	13	7	6	7	2	2	11		
663	BORROWSTOUNNESS, ETC.—(1) BO'NESS	6088	6399	19	30	19	68	33	35	65	3	9	17	19	45	27	18	9	4	3	16	663	
	(2) CARRIDEN	1989	2453	9	5	11	25	11	14	24	1	0	5	5	10	4	6	2	1	1	4		
664	CARRIDEN (now 663 (2) *supra*).																					664	

No. of Dist.	REGISTRATION DISTRICTS.	POPULATION.		BIRTHS.								DEATHS.						MARRIAGES.				No. of Dist.
		Census 1881	Census 1891	Jul.	Aug	Sep.	Total	Males	Fem.	Legit.	Illegit	Jul.	Aug	Sep.	Total	Mal	Fem	Jul.	Aug	Sep.	Tot	
	LINLITHGOW—*continued.*																					
665	DALMENY—(1) Dalmeny, -	1068	1349	5	1	4	10	4	6	8	2	2	1	4	7	6	1	0	0	1	1	665
	(2) QUEENSFERRY,	1966	1531	4	5	5	14	4	10	14	0	4	5	3	12	7	5	2	1	0	3	
666	Ecclesmachen, - - -	406	506	1	2	5	8	3	5	8	0	0	2	0	2	2	0	0	0	0	0	666
667	Kirkliston, - - -	2601	3777	16	11	9	36	23	13	32	4	10	7	6	23	13	10	3	1	2	6	667
668	LINLITHGOW, - - -	5517	7520	23	21	10	60	33	27	57	3	13	7	13	33	22	11	8	4	2	14	668
669	Livingstone, - - -	1484	1616	9	12	10	31	22	9	29	2	0	7	1	8	4	4	0	1	1	2	669
670	QUEENSFERRY (now 665 (2) *supra*).																					670
671	Torphichen—(1) Torphichen, -	936	938	4	2	1	7	3	4	7	0	2	0	1	3	1	2	2	1	0	3	671
	(2) Blackridge, -	590	786	7	5	7	19	10	9	17	2	0	2	5	7	4	3	1	1	0	2	
672	UPHALL, - - - -	4812	8653	39	33	26	98	54	44	91	7	12	18	14	44	24	20	13	9	3	25	672
673	WHITBURN—(1) Whitburn, -	2393	2313	17	6	10	33	14	19	31	2	4	1	2	7	4	3	4	1	0	5	673
	(2) FAULDHOUSE, -	3933	3469	10	13	18	41	19	22	40	1	4	5	5	14	9	5	3	2	3	8	
	25. EDINBURGH.																					
†674	Borthwick, - - -	1359	1426	1	3	5	9	6	3	6	3	1	1	2	4	2	2	1	0	0	1	674
675	Carrington, - - -	606	563	2	0	2	4	2	2	4	0	1	0	1	2	1	1	1	0	0	1	675
†676	COCKPEN, - - - -	3431	3387	7	10	17	34	20	14	28	6	2	6	5	13	8	5	5	3	0	8	676
677	Colinton, - - - -	4449	4650	14	4	13	31	17	14	25	6	15	26	17	58	29	29	2	2	2	6	677
678	Corstorphine, - - -	2053	2233	8	6	5	19	9	10	15	4	2	3	4	9	2	7	1	3	0	4	678
679	Cramond, - - - -	3040	3188	17	9	4	30	16	14	28	2	9	3	6	18	8	10	4	2	1	7	679
680	Cranston, - - - -	995	859	2	3	1	6	1	5	6	0	1	0	1	2	2	0	1	0	0	1	680
681	Crichton, - - - -	1097	946	3	0	3	6	2	4	6	0	1	1	0	2	1	1	1	0	0	1	681
682	Currie, - - - -	2397	2580	9	6	6	21	7	14	19	2	4	2	3	9	8	1	0	0	1	1	682
683	DALKEITH, - - - -	7803	7786	27	16	16	59	31	28	58	1	10	10	18	38	25	13	12	4	2	18	683
684	Duddingston, - - -	1111	1574	5	4	5	14	6	8	14	0	0	2	1	3	1	2	1	0	1	2	684
685	EDINBURGH—(1) St George, -	63265	72507	215	221	201	637	303	334	610	27	103	117	125	345	175	170	82	63	40	185	685
	(2) St Andrew, -	50679	56360	107	117	109	333	171	162	314	19	57	77	75	209	103	106	101	42	44	187	
	(3) Canongate, -	35991	38252	147	143	112	402	209	193	369	33	57	66	74	197	93	104	32	41	23	96	
	(4) St Giles, -	34887	31779	88	76	66	230	121	109	179	51	82	94	97	273	171	102	66	64	47	177	
	(5) Newington, -	52504	65693	132	165	119	416	205	211	403	13	86	126	107	319	154	165	64	39	36	139	
	(6) Portobello, -	6794	8182	28	29	17	74	35	39	73	1	17	15	20	52	22	30	6	3	6	15	
686	Fala and Soutra, - - -	371	285	0	1	0	1	0	1	1	0	0	0	0	0	0	0	0	0	0	0	686
687	Glencorse, - - - -	1500	1451	3	2	2	7	5	2	7	0	1	4	0	5	3	2	0	0	2	2	687
688	Heriot, - - - -	491	486	1	0	2	3	2	1	3	0	0	0	0	0	0	0	0	0	0	0	688
†689	INVERESK, - - -	10086	11059	32	38	38	108	66	42	103	5	13	18	16	47	25	22	18	3	9	30	689
690	Kirknewton and East-Calder, -	2755	3352	10	8	6	24	11	13	22	2	6	8	5	19	9	10	7	2	1	10	690
691	LASSWADE, - - -	8872	10455	26	24	27	77	38	39	77	0	15	22	19	56	29	27	7	4	4	15	691
692	LEITH—(1) North Leith, -	21977	25956	77	85	71	233	120	113	222	11	29	63	54	146	78	68	34	17	10	61	692
	(2) South Leith, -	37508	42751	128	122	106	356	196	160	343	13	51	75	59	185	97	88	65	29	24	118	
	Do. (Landward),	1358	1178	0	3	0	3	2	1	3	0	1	1	2	4	3	1	2	0	0	2	

* 693	Liberton,	3676	4910	15	15	10	40	11	29	36	4	8	10	9	27	17	10	2	2	0	4	693
694	Mid-Calder,	1695	3126	11	8	8	27	16	11	26	1	2	5	1	8	4	4	0	0	0	0	694
†695*a*	Newbattle,	2675	2761	13	13	12	38	19	19	33	5	3	10	5	18	6	12	5	1	0	6	695*a*
*695*b*	New Craighall,	1705	1756	4	10	4	18	11	7	17	1	2	0	0	2	2	0	0	0	0	0	695*b*
696	Newton,	1307	1180	2	3	1	6	2	4	6	0	2	2	2	6	2	4	0	1	0	1	696
697	PENICUIK,	5309	4914	10	12	7	29	17	12	25	4	9	5	1	15	10	5	7	1	1	9	697
698*a*	Ratho,	1815	1839	5	5	4	14	7	7	13	1	5	12	2	19	12	7	2	0	1	3	698*a*
* 698*b*	Stobhill,	3065	3501	12	9	6	27	15	12	27	0	5	7	5	17	9	8	2	0	0	2	698*b*
699	Stow,	1907	1716	1	2	1	4	2	2	4	0	0	1	0	1	1	0	1	0	1	2	699
700	Temple,	541	455	2	0	2	4	1	3	4	0	1	0	0	1	0	1	0	1	0	1	700
701	WEST-CALDER,	7681	8456	26	29	21	76	38	38	74	2	9	8	5	22	12	10	10	3	3	16	701
	26. HADDINGTON.																					
702	Aberlady,	1000	1063	1	2	1	4	2	2	3	1	1	0	0	1	1	0	1	0	0	1	702
703	Athelstaneford,	760	741	0	1	1	2	1	1	2	0	1	1	0	2	0	2	1	1	1	3	703
704	Bolton,	337	271	0	0	1	1	0	1	1	0	0	0	0	0	0	0	0	1	0	1	704
705	Dirleton,	1506	1445	1	7	2	10	5	5	8	2	3	3	3	9	4	5	1	1	0	2	705
706	DUNBAR,	5396	5210	10	11	10	31	18	13	29	2	10	7	9	26	14	12	8	1	2	11	706
707	Garvald,	758	600	1	2	0	3	1	2	2	1	0	0	1	1	1	0	0	0	0	0	707
708	Gladsmuir,	1747	1604	2	2	8	12	7	5	12	0	0	4	1	5	2	3	0	0	0	0	708
709	HADDINGTON,	5660	5216	5	11	14	30	17	13	28	2	5	4	14	23	12	11	3	0	1	4	709
710	Humbie,	848	791	1	0	0	1	1	0	1	0	0	0	0	0	0	0	1	0	0	1	710
711	Innerwick,	777	761	1	1	3	5	2	3	4	1	3	1	0	4	2	2	1	1	0	2	711
712	Morham,	209	199	0	1	1	2	2	0	2	0	0	0	0	0	0	0	0	0	0	0	712
713	NORTH BERWICK,	2688	3038	5	5	12	22	11	11	20	2	4	1	3	8	1	7	1	0	1	2	713
714	Oldhamstocks,	474	443	1	1	0	2	2	0	2	0	1	0	0	1	0	1	0	0	0	0	714
715	Ormiston,	1026	1178	2	1	2	5	2	3	5	0	1	2	2	5	3	2	3	0	0	3	715
716	Pencaitland,	1107	1125	1	1	2	4	3	1	4	0	0	1	5	6	3	3	2	2	0	4	716
717	Prestonkirk,	1931	1802	2	2	2	6	4	2	6	0	2	4	1	7	2	5	0	0	1	1	717
718	PRESTONPANS,	2573	2659	15	13	8	36	24	12	33	3	3	10	6	19	14	5	4	0	3	7	718
719	Salton,	575	495	4	2	1	7	3	4	7	0	1	0	1	2	1	1	0	0	0	0	719
720	Spott,	587	475	1	1	1	3	2	1	3	0	0	0	0	0	0	0	0	0	0	0	720
721	Stenton,	586	556	1	0	1	2	1	1	2	0	0	0	0	0	0	0	0	0	1	1	721
722	TRANENT,	5198	5470	16	13	16	45	22	23	45	3	4	9	9	22	11	11	0	3	2	5	722
723	Whitekirk and Tynninghame,	1051	933	1	0	3	4	2	2	3	1	1	1	0	2	0	2	0	0	0	0	723
724	Whittinghame,	639	586	0	1	2	3	2	1	3	0	0	1	0	1	1	0	0	0	0	0	724
725	Yester,	924	716	1	2	6	9	3	6	9	0	0	1	0	1	0	1	0	0	0	0	725
	27. BERWICK.																					
726	Abbey St Bathans,	304	246	3	0	0	3	0	3	3	0	0	0	0	0	0	0	0	0	0	0	726
727	AYTON,	2040	1827	4	3	3	10	4	6	9	1	0	4	2	6	5	1	1	1	0	2	727
728	Bunkle and Preston,	726	672	2	1	3	6	2	4	6	0	1	0	0	1	0	1	0	1	0	1	728
729	Channelkirk,	607	545	3	1	0	4	2	2	4	0	0	0	2	2	1	1	0	0	0	0	729
730	Chirnside,	1516	1459	0	2	3	5	3	2	4	1	0	0	3	3	2	1	1	0	0	1	730
731	Cockburnspath,	1130	1112	2	5	3	10	6	4	8	2	2	3	2	7	5	2	0	0	0	0	731
732	Coldingham—(1) Coldingham,	2647	2463	4	3	7	14	8	6	12	2	1	1	4	6	2	4	5	1	0	6	732
	(2) Grantshouse,	591	553	0	2	4	6	3	3	6	0	1	0	0	1	1	0	0	0	0	0	

No. of Dist.	REGISTRATION DISTRICTS.	POPULATION.		BIRTHS.								DEATHS.						MARRIAGES.				No. of Dist.
		Census 1881	Census 1891	Jul.	Aug	Sep.	Total	Males	Fem.	Legit.	Illegit	Jul.	Aug	Sep.	Total	Mal	Fem	Jul.	Aug	Sep.	Tot	
	BERWICK—*continued.*																					
733	Coldstream,	2561	2388	6	5	2	13	7	6	13	0	3	1	2	6	3	3	0	0	0	0	733
734	Cranshaws,	155	132	1	0	0	1	1	0	1	0	1	1	0	2	1	1	0	0	0	0	734
735	DUNS,	3353	3137	8	4	4	16	9	7	16	0	5	2	1	8	5	3	2	1	0	3	735
736	Earlston,	1745	1766	5	4	2	11	4	7	10	1	6	2	3	11	6	5	0	0	0	0	736
737	Eccles,	1546	1446	4	6	1	11	4	7	10	1	2	0	2	4	3	1	0	0	0	0	737
738	Edrom,	1514	1361	2	3	4	9	3	6	8	1	2	1	1	4	1	3	1	0	0	1	738
739	EYEMOUTH,	2964	2686	10	7	4	21	11	10	18	3	7	2	2	11	5	6	0	2	0	2	739
740	Fogo,	468	420	3	0	1	4	2	2	3	1	0	0	0	0	0	0	0	0	0	0	740
741	Foulden,	393	351	1	2	2	5	3	2	5	0	0	1	0	1	0	1	0	0	0	0	741
742	Gordon,	832	843	1	2	5	8	5	3	7	1	3	2	0	5	1	4	0	0	1	1	742
743	Greenlaw,	1245	1110	0	1	3	4	4	0	3	1	1	0	1	2	0	2	1	0	0	1	743
744	Hume,	416	375	0	0	0	0	0	0	0	0	1	1	0	2	1	1	0	0	0	0	744
745	Hutton,	962	815	2	1	2	5	1	4	4	1	0	0	1	1	0	1	0	1	0	1	745
746	Ladykirk,	438	339	0	0	0	0	0	0	0	0	0	1	0	1	1	0	0	0	0	0	746
747	Langton,	505	417	2	0	0	2	1	1	2	0	1	0	0	1	0	1	0	0	0	0	747
748	LAUDER,	1855	1499	1	1	2	4	0	4	4	0	0	0	3	3	1	2	1	0	1	2	748
749	Legerwood,	549	475	0	2	0	2	0	2	2	0	0	0	0	0	0	0	0	0	0	0	749
750	Longformacus,	282	278	0	0	1	1	1	0	1	0	0	0	0	0	0	0	0	0	0	0	750
751	Merton,	682	622	0	1	1	2	1	1	2	0	1	0	0	1	1	0	0	2	0	2	751
752	Mordington,	367	324	0	0	0	0	0	0	0	0	0	1	1	2	0	2	0	0	0	0	752
753	Nenthorn,	445	391	0	1	1	2	2	0	2	0	1	2	1	4	3	1	1	0	0	1	753
754	Polwarth,	227	203	0	0	1	1	1	0	1	0	1	1	0	2	2	0	0	0	0	0	754
755	Swinton,	964	847	0	1	2	3	0	3	3	0	3	1	0	4	2	2	0	0	1	1	755
756	Westruther,	671	615	0	2	1	3	2	1	2	1	0	0	0	0	0	0	1	0	0	1	756
757	Whitsome,	560	573	3	1	1	5	4	1	4	1	1	1	0	2	1	1	0	0	0	0	757
	28. PEEBLES.																					
758	Broughton (merged in 763).																					758
759	Drumelzier,	208	187	1	1	0	2	1	1	1	1	0	0	0	0	0	0	0	0	1	1	759
760	Eddlestone,	711	571	1	1	1	3	3	0	3	0	0	1	1	2	1	1	1	0	0	1	760
761	Glenholm (merged in 763).																					761
†762	INNERLEITHEN,—(1) INNERLEITHEN,	2557	2775	3	2	7	12	7	5	12	0	3	3	2	8	1	7	1	1	0	2	762
	(2) Walkerburn,	1079	1358	1	2	3	6	5	1	6	0	1	0	1	2	0	2	0	0	0	0	
763	Kilbucho, Broughton, and Glenholm,	811	676	2	2	0	4	2	2	4	0	2	3	0	5	3	2	1	0	0	1	763
764	Kirkurd,	282	265	1	1	0	2	1	1	2	0	1	0	0	1	1	0	0	0	0	0	764
765	Lyne,	114	104	0	0	0	0	0	0	0	0	0	0	0	0	0	0	0	0	0	0	765
	(765 (2) Megget, now 779 (2) *infra*).																					
766	Manor,	277	249	2	0	0	2	2	0	1	1	0	0	0	0	0	0	0	0	0	0	766
767	Newlands,	819	715	0	0	1	1	0	1	1	0	2	2	0	4	3	1	0	0	0	0	767

768	PEEBLES,	4059	5261	10	12	4	26	16	10	25	1	4	8	12	24	15	9	3	0	4	7	768
769	Skirling,	274	216	1	0	1	2	1	1	2	0	0	0	1	1	0	1	0	0	0	0	769
770	Stobo,	467	433	1	1	2	4	2	2	3	1	0	0	0	0	0	0	0	0	1	1	770
771	Traquair,	782	700	1	1	3	5	2	3	5	0	0	0	0	0	0	0	0	0	0	0	771
772	Tweedsmuir,	215	207	2	2	0	4	1	3	4	0	1	0	0	1	1	0	0	0	0	0	772
773*a*	West Linton,	1117	1005	2	3	4	9	3	6	8	1	3	0	0	3	3	0	0	0	0	0	773*a*
	29. SELKIRK.																					
773*b*	Ashkirk,	514	479	2	2	2	6	2	4	6	0	1	0	0	1	0	1	0	0	0	0	773*b*
*774*a*	Caddonfoot,	749	763	0	3	2	5	1	4	4	1	1	1	0	2	1	1	0	0	0	0	774*a*
774*b*	Ettrick,	397	414	0	2	0	2	1	1	2	0	0	2	0	2	1	1	0	0	0	0	774*b*
775	GALASHIELS,	15789	17785	36	21	26	83	42	41	78	5	16	19	14	49	28	21	9	8	7	24	775
776*a*	Kirkhope,	547	500	1	0	0	1	1	0	1	0	0	2	0	2	1	1	0	0	0	0	776*a*
776*b*	Ladhope (see 799 (2) *infra*).																					776*b*
777	Roberton (now 802*b* *infra*).																					777
778	SELKIRK,	7355	7238	11	13	6	30	9	21	30	0	9	10	8	27	18	9	0	6	3	9	778
779	Yarrow—(1) Yarrow,	534	475	1	1	1	3	2	1	3	0	1	0	0	1	0	1	0	0	1	1	779
	(2) Megget,	90	86	0	0	1	1	1	0	1	0	0	0	0	0	0	0	0	0	0	0	
	VIII. SOUTHERN DIVISION.																					
	30. ROXBURGH.																					
780	Ancrum,	1360	1241	3	3	2	8	5	3	6	2	1	1	0	2	1	1	1	1	0	2	780
781	Ashkirk (now 773*b* *supra*).																					781
782	Bedrule,	269	246	1	0	0	1	0	1	1	0	0	0	0	0	0	0	0	1	0	1	782
783	Bowden,	769	694	0	0	2	2	0	2	2	0	1	0	0	1	0	1	0	0	0	0	783
784	Castleton,	2256	2023	0	4	4	8	5	3	8	0	5	2	0	7	1	6	1	0	1	2	784
785	Cavers—(1) Cavers,	842	707	1	0	0	1	1	0	1	0	0	0	1	1	1	0	0	0	0	0	785
	(2) Kirktown,	810	824	1	1	0	2	1	1	2	0	3	1	1	5	4	1	0	0	0	0	
786	Crailing,	638	600	0	0	0	0	0	0	0	0	0	1	0	1	1	0	0	0	0	0	786
787*a*	Eckford,	912	757	1	0	1	2	1	1	2	0	1	0	0	1	0	1	0	0	0	0	787*a*
*787*b*	Edgerston,	358	289	2	0	0	2	2	0	2	0	0	0	0	0	0	0	0	0	0	0	787*b*
788	Ednam,	613	581	2	2	0	4	2	2	4	0	0	2	0	2	1	1	0	0	0	0	788
789	HAWICK—(1) Hawick,	11819	14181	26	33	24	83	50	33	78	5	14	12	14	40	21	19	10	9	1	20	789
	(2) Wilton,	5721	6375	11	7	9	27	10	17	25	2	4	8	6	18	6	12	2	5	4	11	
790	Hobkirk,	662	631	0	2	1	3	1	2	2	1	0	0	0	0	0	0	0	0	0	0	790
791	Hownam,	263	223	0	0	0	0	0	0	0	0	0	0	1	1	0	1	0	0	0	0	791
†792	JEDBURGH,	4773	4585	11	4	5	20	10	10	17	3	4	8	11	23	15	8	2	2	5	9	792
793	KELSO,	5249	4739	7	5	10	22	10	12	19	3	7	6	8	21	8	13	0	1	1	2	793
794	Kirktown (now 785 (2) *supra*).																					794
795	Lilliesleaf,	718	649	2	3	0	5	2	3	4	1	1	2	0	3	2	1	0	0	0	0	795
796	Linton,	543	468	1	2	0	3	3	0	3	0	0	0	1	1	0	1	0	1	0	1	796
797	Makerston,	381	401	1	0	1	2	0	2	2	0	2	1	1	4	2	2	0	0	0	0	797
798	Maxton,	456	473	0	2	3	5	2	3	4	1	1	0	1	2	1	1	1	0	0	1	798
799	Melrose—(1) Melrose,	4302	4153	5	3	5	13	8	5	11	2	8	1	3	12	7	5	1	2	0	3	799
	(2) Langshaw (prev. Ladhope),	746	729	0	0	3	3	0	3	1	2	0	0	0	0	0	0	0	0	0	0	
800	Minto,	433	430	0	1	0	1	1	0	0	1	0	0	0	0	0	0	0	0	0	0	800

No. of Dist.	REGISTRATION DISTRICTS.	POPULATION. Census 1881	POPULATION. Census 1891	BIRTHS. Jul.	Aug	Sep.	Total	Males	Fem.	Legit.	Illegit.	DEATHS. Jul.	Aug	Sep.	Total	Mal	Fem	MARRIAGES. Jul.	Aug	Sep.	Tot.	No. of Dist.
	ROXBURGH—*continued.*																					
801	Morebattle,	1003	846	4	4	2	10	6	4	9	1	1	0	3	4	2	2	0	0	0	0	801
802*a*	Oxnam,	782	684	0	1	0	1	0	1	1	0	1	0	0	1	0	1	0	0	0	0	802*a*
802*b*	Roberton,	567	455	1	0	2	3	2	1	3	0	0	0	0	0	0	0	0	0	1	1	802*b*
803	Roxburgh,	998	945	2	3	1	6	3	3	5	1	2	0	2	4	3	1	2	0	0	2	803
804	St Boswells,	959	962	1	0	0	1	1	0	0	1	0	0	2	2	1	1	0	0	0	0	804
805	Smailholm,	446	340	2	1	0	3	2	1	3	0	0	0	0	0	0	0	0	0	0	0	805
† 806	Southdean,	641	612	0	1	1	2	0	2	2	0	0	1	1	2	0	2	0	0	1	1	806
807	Sprouston,	1026	1006	0	0	3	3	3	0	3	0	0	1	1	2	0	2	2	0	0	2	807
808	Stitchel,	342	314	0	2	1	3	0	3	3	0	0	0	1	1	0	1	0	0	0	0	808
809	Teviothead,	486	453	1	0	2	3	3	0	3	0	0	0	0	0	0	0	0	0	0	0	809
810	WILTON (now 789 (2) *supra*).																					810
811	Yetholm,	1045	884	0	1	1	2	1	1	1	1	1	1	0	2	1	1	0	0	0	0	811
	31. DUMFRIES.																					
†812	ANNAN,	4943	5297	16	12	10	38	23	15	36	2	6	8	5	19	9	10	9	4	2	15	812
813*a*	Applegarth,	969	858	2	5	1	8	1	7	8	0	1	1	0	2	0	2	0	0	0	0	813*a*
* 813*b*	BRYDEKIRK,	702	750	1	3	0	4	2	2	2	2	0	1	0	1	0	1	1	0	0	1	813*b*
814	Canonbie,	2723	2476	10	7	3	20	10	10	15	5	1	2	1	4	3	1	2	2	0	4	814
815	Carlaverock,	1051	921	4	4	1	9	6	3	7	2	0	1	0	1	1	0	1	0	0	1	815
816	Closeburn,	1505	1333	4	0	8	12	1	11	11	1	1	0	1	2	1	1	1	0	0	1	816
† 817	Cummertrees,	1068	1079	3	1	1	5	2	3	4	1	0	1	1	2	2	0	0	1	0	1	817
818	Dalton,	579	563	1	0	2	3	3	0	3	0	0	1	0	1	0	1	0	1	2	3	818
819	Dornock,	832	831	2	4	2	8	4	4	7	1	0	2	2	4	2	2	1	1	0	2	819
820	DRYFESDALE,	2971	3233	9	11	5	25	12	13	23	2	1	2	5	8	4	4	1	4	2	7	820
821	DUMFRIES,	16841	17878	59	40	42	141	76	65	124	17	26	26	34	86	42	44	21	8	7	36	821
822	Dunscore,	1405	1260	3	1	2	6	4	2	6	0	0	0	2	2	2	0	1	0	1	2	822
823	Durrisdeer,	1107	1076	4	5	1	10	5	5	8	2	0	2	0	2	1	1	0	2	1	3	823
824	Eskdalemuir,	543	488	0	0	0	0	0	0	0	0	0	0	2	2	0	2	0	0	0	0	824
825	Ewes,	337	299	1	0	0	1	0	1	1	0	1	0	1	2	1	1	0	0	0	0	825
826	Glencairn,	1737	1647	2	1	2	5	2	3	5	0	2	1	0	3	1	2	0	0	0	0	826
827	Graitney (or Gretna),	1212	1141	0	3	5	8	3	5	7	1	3	4	0	7	3	4	1	0	0	1	827
828	Halfmorton,	497	484	0	0	1	1	0	1	1	0	1	1	0	2	1	1	0	0	0	0	828
† 829	Hoddom,	1445	1453	3	5	4	12	7	5	12	0	1	3	3	7	3	4	0	0	0	0	829
* 830	Holywood,	1082	1015	3	4	2	9	6	3	8	1	0	0	0	0	0	0	0	1	0	1	830
831	Hutton,	814	726	2	2	1	5	4	1	5	0	1	0	0	1	1	0	0	0	0	0	831
832	Johnstone,	1002	927	1	0	5	6	4	2	6	0	2	2	1	5	3	2	0	0	0	0	832
833	Keir,	745	639	2	1	1	4	3	1	3	1	0	0	0	0	0	0	1	0	0	1	833
834	Kirkconnel,	1019	1087	2	5	3	10	7	3	8	2	0	1	3	4	4	0	0	0	0	0	834
835	Kirkmahoe,	1250	1159	6	3	2	11	6	5	11	0	3	3	2	8	4	4	1	2	0	3	835

836	Kirkmichael,	849	808	0	3	4	7	2	5	6	1	1	1	3	5	4	1	1	0	1	2	836
837	Kirkpatrick-Fleming—																					837
	(1) Northern District,	393	318	0	1	2	3	0	3	3	0	1	0	1	2	2	0	0	0	0	0	
	(2) Southern District,	1053	930	3	5	6	14	4	10	12	2	1	1	1	3	2	1	2	1	1	4	
838	Kirkpatrick-Juxta,	1064	976	3	4	3	10	4	6	10	0	2	0	0	2	2	0	2	1	1	4	838
839	LANGHOLM,	4612	3970	6	3	5	14	8	6	11	3	4	7	6	17	4	13	2	1	4	7	839
840	LOCHMABEN,	2816	2522	7	11	4	22	10	12	18	4	3	3	2	8	3	5	2	0	0	2	840
841	Middlebie—(1) Northern District,	796	695	0	4	0	4	3	1	4	0	1	0	1	2	2	0	0	0	0	0	841
	(2) Southern District,	1131	1111	4	2	2	8	3	5	8	0	0	2	3	5	2	3	1	0	0	1	
842	MOFFAT,	2930	2977	4	1	5	10	7	3	10	0	2	1	3	6	3	3	0	1	1	2	842
843	Morton,	2118	1855	4	3	3	10	8	2	10	0	2	3	3	8	6	2	1	1	1	3	843
844	Mouswald,	558	500	4	0	1	5	4	1	5	0	1	0	1	2	1	1	0	0	0	0	844
845	Penpont,	1176	1063	1	2	4	7	4	3	5	2	1	3	2	6	1	5	0	0	0	0	845
846	Ruthwell,	868	858	0	3	1	4	1	3	4	0	2	0	2	4	3	1	0	1	0	1	846
847	St Mungo,	653	603	1	2	0	3	1	2	3	0	1	0	0	1	1	0	0	0	1	1	847
†848	SANQUHAR,	2255	2165	7	3	8	18	9	9	17	1	3	3	1	7	3	4	5	1	0	6	848
849	Tinwald,	861	902	3	2	2	7	7	0	7	0	0	0	3	3	3	0	0	1	0	1	849
850	Torthorwald,	990	921	3	2	2	7	4	3	4	3	2	1	0	3	1	2	0	0	0	0	850
851	Tundergarth,	466	439	2	0	1	3	2	1	2	1	1	2	0	3	2	1	1	2	0	3	851
852	Tynron,	416	359	0	0	0	0	0	0	0	0	1	0	0	1	1	0	1	0	0	1	852
853*a*	Wamphray,	455	458	2	0	1	3	3	0	2	1	0	0	0	0	0	0	0	0	1	1	853*a*
* 853*b*	Wanlockhead,	854	745	0	1	1	2	2	0	2	0	1	2	1	4	1	3	0	0	0	0	853*b*
854	Westerkirk,	478	454	2	0	1	3	2	1	3	0	1	1	0	2	0	2	0	0	0	0	854
	32. KIRKCUDBRIGHT.																					
855	Anwoth,	728	724	1	1	2	4	3	1	3	1	1	1	2	4	3	1	0	0	0	0	855
†856	Balmaclellan,	787	652	1	0	0	1	1	0	1	0	0	0	0	0	0	0	1	1	0	2	856
857*a*	Balmaghie,	924	839	1	4	1	6	3	3	6	0	1	0	2	3	1	2	0	0	0	0	857*a*
* 857*b*	Bargrennan,	366	391	0	0	1	1	0	1	1	0	0	0	0	0	0	0	0	0	0	0	857*b*
858	Borgue,	1129	1121	2	4	4	10	7	3	8	2	1	2	2	5	4	1	0	1	1	2	858
859	Buittle,	991	960	1	3	1	5	2	3	5	0	0	0	0	0	0	0	0	0	0	0	859
860	Carsphairn,	484	394	0	1	1	2	2	0	2	0	0	0	1	1	0	1	0	0	0	0	860
861	Colvend—(1) Colvend,	769	633	2	0	0	2	1	1	2	0	3	1	1	5	4	1	0	0	0	0	861
	(2) Southwick,	512	494	1	1	0	2	0	2	2	0	0	2	1	3	2	1	0	0	1	1	
* 862	Corsock-Bridge,	551	474	1	0	0	1	0	1	1	0	0	0	0	0	0	0	0	0	0	0	862
863	CROSSMICHAEL,	1333	1348	1	3	5	9	5	4	7	2	1	0	2	3	3	0	2	0	2	4	863
* 864	DALBEATTIE,	4140	3348	12	11	9	32	18	14	30	2	7	4	2	13	5	8	3	1	2	6	864
865	Dalry,	988	925	1	1	3	5	2	3	4	1	2	0	3	5	1	4	1	0	0	1	865
866	Girthon,	1415	1354	3	4	2	9	5	4	8	1	1	1	3	5	1	4	1	1	0	2	866
867	Irongray,	784	747	3	1	1	5	2	3	4	1	0	0	2	2	2	0	1	1	0	2	867
868	KELLS,	970	931	3	4	3	10	5	5	9	1	1	0	0	1	1	0	0	0	1	1	868
869	KELTON,	3458	3692	8	14	8	30	16	14	26	4	3	6	1	10	4	6	1	1	3	5	869
870	Kirkbean,	794	714	2	5	1	8	4	4	6	2	0	1	1	2	0	2	0	0	0	0	870
871	KIRKCUDBRIGHT,	3479	3477	4	2	6	12	3	9	8	4	4	4	3	11	5	6	1	0	1	2	871
872	Kirkgunzeon,	656	539	0	5	1	6	3	3	6	0	0	0	2	2	1	1	0	0	0	0	872
873	Kirkmabreck,	1834	1599	9	2	4	15	8	7	14	1	3	0	4	7	3	4	0	0	0	0	873
†874	Kirkpatrick-Durham,	1113	989	2	0	0	2	2	0	1	1	0	1	1	2	0	2	0	0	1	1	874

No. of Dist.	REGISTRATION DISTRICTS.	POPULATION.		BIRTHS.								DEATHS.						MARRIAGES.				No. of Dist.
		Census 1881	Census 1891	Jul.	Aug	Sep.	Total	Males	Fem.	Legit.	Illegit.	Jul.	Aug	Sep.	Total	Mal	Fem	Jul.	Aug	Sep.	Tot	
	KIRKCUDBRIGHT—*continued.*																					
875	Lochrutton,	614	534	0	2	1	3	0	3	3	0	1	0	1	2	0	2	1	0	0	1	875
† 876	MINNIGAFF,	1384	1216	1	0	1	2	2	0	2	0	2	0	2	4	3	1	0	0	0	0	876
877	New Abbey,	906	866	4	1	1	6	6	0	4	2	0	1	1	2	1	1	0	0	1	1	877
† 878	Parton,	519	479	1	2	2	5	3	2	5	0	0	0	0	0	0	0	0	0	0	0	878
879	Rerrick,	1807	1582	0	4	4	8	5	3	6	2	0	2	2	4	1	3	0	0	1	1	879
† 880	TERREGLES,	467	474	1	1	1	3	1	2	3	0	0	1	0	1	1	0	1	0	0	1	880
881	Tongland,	829	845	2	1	4	7	3	4	7	0	0	2	0	2	0	2	0	2	0	2	881
882	TROQUEER,	5524	5887	19	21	14	54	25	29	48	6	5	11	10	26	11	15	2	2	1	5	882
883	Twynholm,	681	694	1	0	0	1	0	1	1	0	0	1	2	3	1	2	0	1	0	1	883
† 884	Urr,	1350	1241	3	5	2	10	5	5	5	5	3	1	4	8	3	5	0	1	0	1	884
	33. WIGTOWN.																					
885	Glasserton,	1203	1154	3	3	0	6	1	5	5	1	2	0	0	2	1	1	1	0	1	2	885
† 886	Inch,	2260	2161	6	4	1	11	7	4	9	2	1	3	2	6	2	4	1	0	1	2	886
887	Kirkcolm,	1847	1705	3	1	4	8	4	4	7	1	3	0	1	4	1	3	0	0	0	0	887
888	Kirkcowan,	1307	1263	3	1	2	6	4	2	5	1	0	1	2	3	1	2	0	0	0	0	888
889	Kirkinner,	1597	1455	1	5	4	10	6	4	9	1	2	1	1	4	1	3	1	0	0	1	889
890	Kirkmaiden,	2446	2192	2	1	4	7	5	2	7	0	3	5	1	9	5	4	0	0	0	0	890
† 891	Leswalt,	1254	1105	3	1	0	4	1	3	2	2	0	0	1	1	1	0	0	0	0	0	891
892	Mochrum,	2315	2166	6	6	0	12	8	4	11	1	2	2	4	8	4	4	1	0	0	1	892
893	New Luce,	706	588	1	1	2	4	0	4	2	2	1	1	0	2	1	1	0	0	0	0	893
894	Old Luce (or Glenluce),	2447	2517	3	3	6	12	3	9	11	1	3	0	1	4	0	4	1	1	0	2	894
† 895	PENNINGHAME,	3777	3411	5	1	6	12	6	6	10	2	3	5	3	11	5	6	0	0	0	0	895
896	Portpatrick,	1285	1219	1	4	1	6	3	3	6	0	1	4	4	9	6	3	0	0	0	0	896
897	Sorbie,	1696	1563	6	2	1	9	5	4	6	3	3	3	0	6	4	2	0	0	1	1	897
898	Stoneykirk,	2766	2703	7	6	3	16	8	8	15	1	1	0	0	1	1	0	2	0	0	2	898
* 899	STRANRAER,	6415	6193	13	6	11	30	16	14	27	3	16	9	14	39	20	19	1	6	2	9	899
900	WHITHORN,	2929	2574	9	1	5	15	6	9	15	0	1	4	6	11	6	5	0	2	1	3	900
901	WIGTOWN,	2198	1911	2	3	3	8	6	2	7	1	4	3	1	8	5	3	1	1	0	2	901

CONSTITUTION OF THE DISTRICTS DISTINGUISHED IN THE PRECEDING TABLES BY AN ASTERISK (*).

No.	Districts.	Component Parts (Parishes).
13	Birsay	Part of Harray and Birsay.
14	Deerness	Part of St Andrews.
18	Harray	Part of Harray and Birsay.
22	North Ronaldshay	Part of Cross and Burness.
26	Sanday	Lady, and part of Cross and Burness.
37b	Keiss	Parts of Cannisbay and Wick.
58	Applecross	(1) Part of Applecross; (2) Remainder of Applecross and part of Gairloch.
59b	Carnoch	Parts of Contin and Urray.
86b	Carloway	Parts of Barvas and Uig.
87	Lochs	Lochs and part of Uig.
92b	Cannich	Parts of Kilmorack, and Kiltarlity & Convinth.
112	Kilmuir	(1) Part of Kilmuir; (2) Remainder of Kilmuir, and part of Snizort.
135	Elgin	Elgin, and parts of New Spynie, and St Andrews-Lhanbryde.
152	Enzie	Parts of Bellie and Rathven.
155b	Glenrinnes	Parts of Aberlour and Mortlach.
167	Seafield	Parts of Cullen and Rathven.
171b	Ardallie	Parts of Cruden, Ellon, Longside, and Old Deer.
210b	Kinninmonth	Parts of Crimond, Longside, Lonmay, Old Deer, and Strichen.
217	Logie Coldstone and Cromar	Logie Coldstone and part of Glenmuick, Tullich, and Glengairn.
222b	Millbrex	Parts of Fyvie and Monquhitter.
227b	New Pitsligo	Parts of Aberdour, New Deer, Strichen, and Tyrie.
231	Peterculter	(1) Parts of City Parish of Aberdeen and Peterculter; (2) Remainder of Peterculter.
237b	Savoch	Parts of Ellon, New Deer, Old Deer, and Tarves.
249b	Ythan Wells	Parts of Auchterless and Forgue.
266	Nigg	Part of City Parish of Aberdeen and Nigg.
282	Dundee	Dundee, and part of Liff, Benvie, and Invergowrie.
294b	Kilry	Parts of Glenisla and Lintrathen.
324	Aberfeldy	Parts of Dull, Kenmore, and Logierait.
330	Auchtergaven	Parts of Auchtergaven and Logiealmond.
331	Balquhidder	Balquhidder, and part of Comrie.
344	Dowally	Part of Dunkeld and Dowally.
349	Dunkeld	Part of Dunkeld and Dowally.
355b	Foss	Parts of Blair-Athol and Dull.
361	Killin	Parts of Kenmore and Killin.
375	Logiealmond	Parts of Logiealmond, Little Dunkeld, and Methven.
379	Meigle	Meigle, and part of Coupar-Angus.
386b	Persie	Parts of Alyth, Blairgowrie, and Kirkmichael.
387	Perth	Perth, and part of Kinnoull.
393b	Stanley	Parts of Auchtergaven, Kinclaven, and Redgorton.
394b	Strathfillan	Part of Killin.
394c	Tenandry	Parts of Blair-Athol and Moulin.
402	Anstruther-Easter	Anstruther-Easter, and part of Kilrenny.
417	Crail	Part of Crail and May Island.
423	Dunbog	Dunbog, and part of Flisk.
425	Dunino	Dunino, and part of Crail.
442	Kirkcaldy and Abbotshall	Kirkcaldy, Abbotshall, and part of Kinghorn.
481b	Grangemouth	Parts of Bothkennar, Falkirk, and Polmont.
488	St Ninians	St Ninians, and part of Stirling.
496	Dumbarton	Dumbarton, and part of Cardross.
505	Ardnamurchan	(1) Parts of Ardnamurchan, and Arisaig and Moidart; (2) Remainder of Arisaig and Moidart.
506	Ballachulish, etc.	Parts of Kilmallie, and Ardgour.
509	Cumlodden and Minard ..	Parts of Glassary, and Glenaray.
513	Inveraray	Inveraray, and part of Glenaray.
515	Kilbrandon and Kilchattan	Kilbrandon and Kilchattan, and part of Jura.
517	Kilchrenan, etc.	(1) Parts of Kilchrenan and Dalavich, and Glenorchy and Inishail; (2) Remainder of Kilchrenan and Dalavich.
520	Kilmallie	Parts of Kilmallie, and Ardgour.
525	Lismore	Lismore and Appin, and part of Kilmallie.
526	Lochgilphead	Parts of Glassary and South Knapdale.
529	Muckairn	Parts of Ardchattan and Muckairn, and Glenorchy and Inishail.
535	Tarbert	Parts of Kilcalmonell, Saddell and Skipness, and South Knapdale.
536	Bowmore (or Kilarrow) ..	Part of Kilarrow, and Kilmeny.
543	Kilmeny	Part of Kilarrow and Kilmeny.
545	Kinlochspelvie	Part of Pennygown and Torosay.
547	Portnahaven	Part of Kilchoman.
548	Salen	Parts of Kilninian and Kilmore, and Pennygown and Torosay.
549	Tobermory	Part of Kilninian and Kilmore.
550	Torosay	Part of Pennygown and Torosay.
556	Lochranza	Parts of Kilbride and Kilmory.
559b	Bridge of Weir	Parts of Houston and Killellan, and Kilbarchan.
572	Neilston	(1) Part of Neilston; (2) Remainder of Neilston and part of Abbey.
576	Ardrossan	(1) Parts of Ardrossan and West Kilbride; (2) Remainder of Ardrossan.
584b	Crosshill	Parts of Kirkmichael, Kirkoswald, and Maybole.
595	Irvine	Irvine, and part of Dundonald.
610b	Patna	Parts of Dalmellington, Dalrymple, Kirkmichael, and Straiton.
622	Barony	Part of Glasgow.
626b	Calderhead	Parts of Cambusnethan and Shotts.
644	Glasgow	Gorbals, and part of Glasgow and Govan.

CONSTITUTION OF THE DISTRICTS—*continued.*

No.	Districts.	Component Parts (Parishes).
693	Liberton	Parts of Liberton and Inveresk.
695*b*	New Craighall	Parts of Inveresk and Liberton.
698*b*	Stobhill	Parts of Borthwick, Cockpen, and Newbattle.
774*a*	Caddonfoot	Caddonfoot, and part of Innerleithen.
787*b*	Edgerston	Parts of Jedburgh, and Southdean.
813*b*	Brydekirk	Parts of Annan, Cummertrees, and Hoddom.
830	Holywood	Holywood, and part of Terregles.
853*b*	Wanlockhead	Part of Sanquhar.
857*b*	Bargrennan	Parts of Minnigaff (Kirkcudbright) and Penninghame (Wigtown).
862	Corsockbridge	Parts of Balmaclellan, Kirkpatrick-Durham, and Parton.
864	Dalbeattie	Part of Urr.
899	Stranraer	Stranraer, and parts of Inch, and Leswalt.

LIST of REGISTRATION DISTRICTS which include BURGHS, or TOWNS of 2000 Inhabitants and upwards, *or parts thereof*, bearing a different name from the District in which they are situated.

No.	Registration Districts.	Burghs.	Towns.
80	Rosemarkie	*Fortrose.	
81	Rosskeen	*Invergordon.	
130	Drainie	*Lossiemouth.	
136	New Spynie	.. ..	*Elgin (Suburban).
155a[2]	Macduff	Banff.	
161	Marnoch	*Aberchirder.	
162	Mortlach	*Dufftown.	
164	Rathven	*Buckie.	
167	Seafield	*Cullen.	
201	Glenmuick, etc.	*Ballater.	
213	Kintore	*Inverurie.	
226	Newhills	.. ..	*Auchmull.
231[1]	East Peterculter	Aberdeen.	
252	Banchory-Ternan	*Banchory.	
253	Benholm	Inverbervie.	
254	Bervie	Inverbervie.	
255	Dunnottar	Stonehaven.	
258[1]	Fetteresso	Do.	
266	Nigg	Aberdeen.	
274	Barry	Carnoustie.	
282[4]	St Andrews (Dundee) ..	Broughty Ferry.	
307[1]	Mains	Dundee.	
310	Monifieth	Broughty Ferry.	
316	Panbride	Carnoustie.	
362	Kilmadock	*Doune.	
395	Tibbermore	Perth.	
403	Anstruther-Wester ..	Pittenweem.	
405	Auchterderran	Lochgelly.	
408	Ballingry	Do.	
410	Beath	*Cowdenbeath.	
416	Collessie	*Ladybank & Monkston.	
426	Dysart	Kirkcaldy.	
427	Elie	*Earlsferry *Elie, Liberty and Williamsburgh.	
429	Ferry-Port-on-Craig ..	*Tayport.	
431	Forgan	*Newport.	
452	Pittenweem	Anstruther-Wester.	
456	Scoonie	Leven.	
458b	Tulliallan	.. ..	*Kincardine-on-Forth.
459[2]	Buckhaven	Leven.	
475	Campsie	.. ..	*Lennoxtown.
476	Denny	Denny and Dunipace ..	Bonnybridge.
478	Dunipace	Denny and Dunipace.	
479	Falkirk	.. ..	Bonnybridge.
485a	Larbert	.. ..	Stenhousemuir.
485b	Logie	*Bridge of Allan.	
488[1]	Salmannan	Stirling.	
489	Bonhill	.. ..	*Binniehill & Southfield.
493	New or East Kilpatrick ..	.. ..	*Alexandria.
500	Old or West Kilpatrick ..	*Milngavie.	*Duntocher.
501	Row	*Clydebank.	Clydebank.
503	Kilmallie	*Helensburgh.	
520	Kilmore and Kilbride ..	*Fort-William.	
523	Cumbrae	*Oban.	
552	Cathcart	*Millport.	
560	Eastwood	Glasgow.	*Pollokshaws.
562	Renfrew	Glasgow. *Pollockshaws.	*Thornliebank.
575	Old Ardrossan	.. ..	Clydebank.
576[1]	Galston	Saltcoats.	
593	Kilmarnock	Darvel. Newmilns & Greenholm.	
597	Loudoun	.. ..	Hurlford.
603	Maybole	Darvel. Galston. Newmilns & Greenholm.	
605	Monkton and Prestwick ..	Ayr.	
606	Old Cumnock	.. ..	Ayr (Suburban).
610a	Riccarton	Cumnock and Holmhead	
611[1]	Stevenston	Kilmarnock.	
615	Avondale	Saltcoats.	
621	Maryhill	.. ..	*Strathaven.
622[1]	Shettleston	Glasgow.	
622	Blantyre	Glasgow.	Tollcross.
624		.. ..	Stonefield.

The asterisk indicates that the *entire* Burgh or Town is embraced in the Registration District.

LIST of REGISTRATION DISTRICTS—*continued.*

No.	Registration Districts.	Burghs.	Towns.
625 1	Bothwell	.. ..	Mossend. *Uddingston
625 2	Holytown	.. ..	Mossend.
625 3	Bellshill	.. ..	Mossend.
626a 1	Cadder	.. ..	Kirkintilloch.
628	Cambusnethan	Wishaw	*Newmains.
639	Dalziel	*Motherwell. Wishaw.	
646 1	Plantation	Glasgow.	
646 2	Govan	Glasgow. Renfrew.	
646 3	Partick	Glasgow.	
651	New Monkland	*Airdrie.	
652 1	Old Monkland (Western)..	.. ..	Tollcross, *Baillieston.
672	Uphall	.. ..	*Broxburn.
676	Cockpen	Bonnyrigg. Lasswade.	
689	Inveresk	*Musselburgh.	
691	Lasswade	Bonnyrigg. *Loanhead. Penicuik.	
717	Prestonkirk	*East Linton.	
722	Tranent	*Cockenzie & Port Seton.	
727	Ayton	.. ..	Eyemouth.
813	Brydekirk	Annan.	
820	Dryfesdale	*Lockerbie.	
855	Anwoth	Gatehouse.	
863	Crossmichael	Castle Douglas.	
866	Girthon	Gatehouse.	
868	Kells	*New Galloway.	
869	Kelton	Castle Douglas.	
876	Minnigaff	.. ..	Newton-Stewart
880	Terregles	Dumfries.	
882	Troqueer	Dumfries.	
895	Penninghame	*Newton-Stewart.	

The asterisk indicates that the *entire* Burgh or Town is embraced in the Registration Districts.

METEOROLOGICAL REPORT

FOR THE MONTHS OF

JULY, AUGUST, SEPTEMBER.

1899.

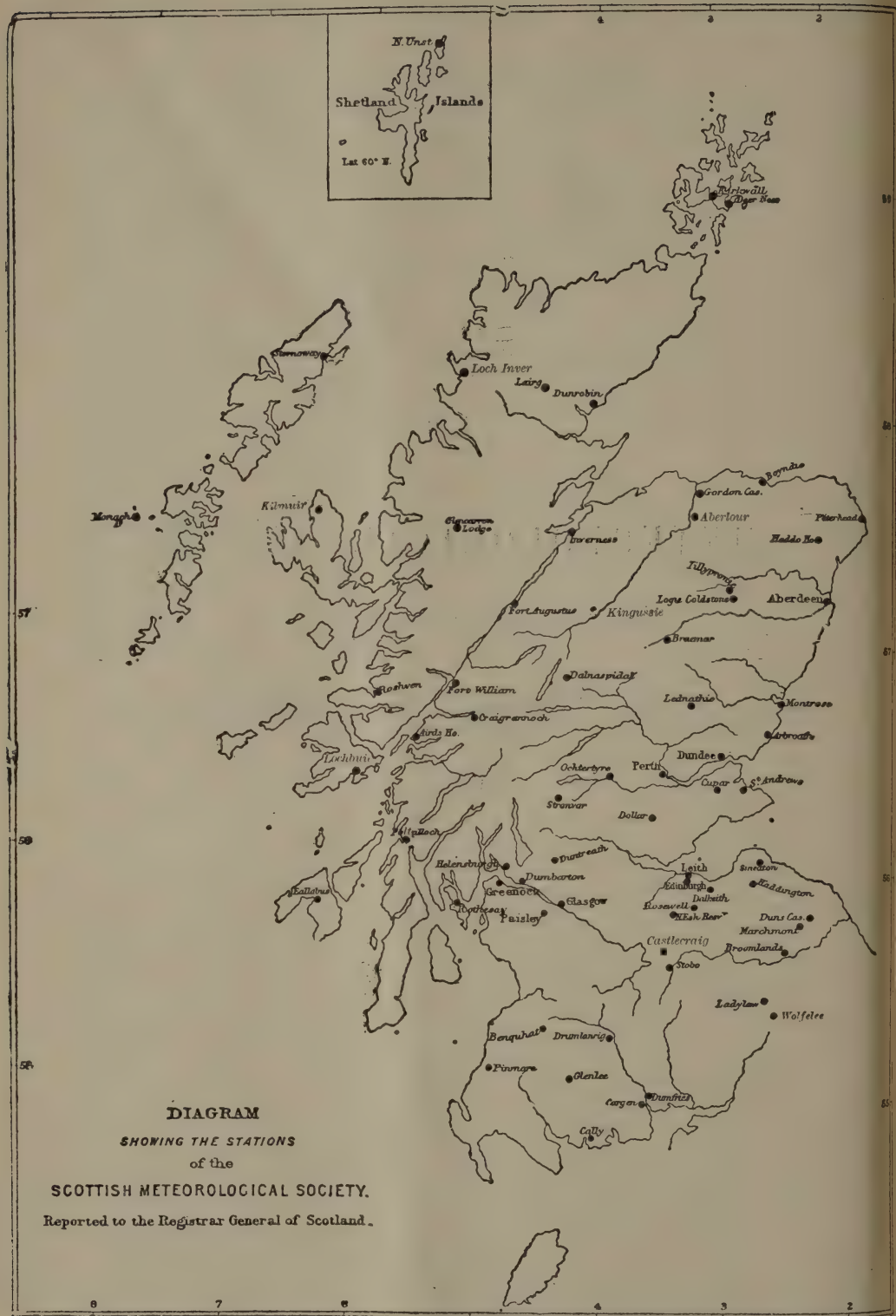

DIAGRAM

SHOWING THE STATIONS

of the

SCOTTISH METEOROLOGICAL SOCIETY.

Reported to the Registrar General of Scotland.

W. & A. K. Johnston, Edinr.

NOTES ON THE NUMERICAL RETURNS OF SCOTTISH METEOROLOGY FOR THE QUARTER ENDING 30TH SEPTEMBER 1899.

By Dr BUCHAN, under the Direction of the Council of the Scottish Meteorological Society.

THESE returns are founded on the observations made, morning and evening, at 65 of the Stations of the Scottish Meteorological Society, and have been prepared from the Observers' separate schedules.

From the individual results for each station, the following collective results have been obtained, assuming them to have been equally well observed, and to represent the whole country :—

COLLECTED RETURNS FOR ALL THE ACCEPTED STATIONS OF THE SCOTTISH METEOROLOGICAL SOCIETY, HAVING A MEAN LATITUDE = 56°·33 N. ; MEAN LONGITUDE = 3°·45 W.; AND MEAN ELEVATION = 279 Feet.

1899.	BAROMETER.		SELF-REGISTERING THERMOMETERS.							BLACK BULB IN SUN.		ON GRASS DURING NIGHT	
	At Sea-level and 32°.	Monthly Range.	Highest.	Lowest.	Monthly Range.	Mean of Day.	Mean of Night.	Mean Daily Range.	Mean Temp.	Highest.	Mean.	Lowest.	Mean.
	inch.	inch.	°	°	°	°	°	°	°	°	°	°	°
July	30·019	1·015	84·8	37·0	47·8	66·0	52·1	13·9	59·1	146·0	100·1	31·2	48·1
Aug.	30·069	0·763	88·8	34·5	54·3	69·0	51·2	17·8	60·1	142·0	101·1	26·8	45·8
Sep.	29·713	1·138	79·0	24·0	55·0	59·5	44·3	15·2	51·9	135·5	87·1	23·0	39·4

1899.	HYGROMETER.		DEDUCTIONS.			WINDS.										RAIN.		Cloud 10.0.	Sunshine.
	Dry Bulb.	Wet Bulb.	Dew-point.	Elas. force Vap.	Hum. Sat.=100.	N	NE	E	SE	S	SW	W	NW	Calm or Var.	Force	Days.	Amt. in inch.		
	°	°	°	inch											lbs.				hours
July	58·6	55·8	53·3	·407	83	2	2	3	2	3	5	9	3	2	1·53	15	3·46	6·9	140
Aug.	59·3	56·4	53·9	·415	82	1	3	5	3	3	4	6	2	4	1·13	8	1·34	5·7	203
Sep.	51·5	49·1	46·6	·319	84	2	1	1	1	2	5	11	5	2	2·32	21	4·59	6·4	109

1899.	UNDERGROUND TEMPERATURE.						Well or Spring.	SEA.				Ozone.	Lightning seen or Thunder heard.		Auroras seen.	
								Firths.		Open Coast.						
	3 inches.	12 inches.	18 inches.	22 inches.	36 inches.	48 inches.		Temp	Dens.	Temp	Dens.		No. of Stations.	Mean No. of Days.	No. of Stations.	Mean No. of Days.
	°	°	°	°	°	°	°	°	°	°						
July	60·7	60·0	...	58·9	55·2	54·0	...	...	..	...	...	3·1	28	2	0	0
Aug.	60·9	61·4	...	60·9	57·0	56·0	52·1	....	...	60·0	...	2·6	35	1	1	1
Sep.	53·0	55·4	...	56·2	55·3	55·2	54·3	...	...	...	...	3·2	31	1	2	1

And when these results are compared with the averages of 1856–95, during the same months, they show the following characteristics and differences.

JULY 1899—

Mean Barometric Pressure, 30·019 inches; greater than the average of 1856–95 by 0·144 inch.
Monthly Range, 1·015 inch ; greater by 0·107 inch.
Mean Temperature, 59°·1 ; greater by 2°·0.
Mean Daily Range, 13°·9 ; less by 1°·0.
Mean of Black Bulb in Sun, 100°·1 ; greater by 7°·7.
Do. at Night, 48°·1 ; greater by 3°·6.
Mean Humidity, 83 ; greater by 1·0.
Rain, Number of Days, 15 ; being the average.
Rain, Depth in Inches, 3·46 ; greater by 0·29 inch.
Wind, Pressure on Square Foot, 1·53 lb. ; greater by 0·11 lb.
Wind, Direction of, E. to W. as 5 to 13, and N. to S. as 5 to 7 ; in place of E. to W. as 5 to 11, and N. to S. as 5 to 7.
Hours of Sunshine, 140 ; less by 31 hours.
Mean Amount of Cloud, 6·9; greater by 0·34.

AUGUST 1899—

Mean Barometric Pressure, 30·069 inches; greater than the average of 1856–95 by 0·218 inch.
Monthly Range, 0·763 inch; less by 0·223 inch.
Mean Temperature, 60°·1; greater by 3°·5.
Mean Daily Range, 17°·8; greater by 3°·4.
Mean of Black Bulb in Sun, 101°·1; greater by 11°·1.
Do. at Night, 45°·8; greater by 1°·7.
Mean Humidity, 82; less by 1·9.
Rain, Number of Days, 8; less by 8 days.
Rain, Depth in Inches, 1·34; less by 2·29 inches.
Wind, Pressure on Square Foot, 1·13 lb.; less by 0·22 lb.
Wind, Direction of, E. to W. as 8 to 8, and N. to S. as 4 to 7; in place of E. to W. as 5 to 11, and N. to S. as 5 to 7.
Hours of Sunshine, 203; greater by 48 hours.
Mean Amount of Cloud, 5·7; less by 0·83.

SEPTEMBER 1899—

Mean Barometric Pressure, 29·713 inches; less than the average of 1856–95 by 0·131 inch.
Monthly Range, 1·138 inch; less by 0·027 inch.
Mean Temperature, 51°·9; less by 0°·9.
Mean Daily Range, 15°·2; greater by 1°·4.
Mean of Black Bulb in Sun, 87°·1; greater by 4°·1.
Do. at Night, 39°·4; less by 1°·3.
Mean Humidity, 84; less by 1°·6.
Rain, Number of Days, 21; greater by 5 days.
Rain, Depth in Inches, 4·59; greater by 1·05 inch.
Wind, Pressure on Square Foot, 2·32 lbs.; greater by 0·69 lb.
Wind, Direction of, E. to W. as 2 to 16; and N. to S. as 5 to 5; in place of E. to W. as 5 to 11, and N. to S. as 5 to 8.
Hours of Sunshine, 109; less by 19 hours.
Mean Amount of Cloud, 6·4; greater by 0·10.

JULY 1899—

Hence the weather of JULY 1899 was characterised by a high barometric pressure, accompanied with a high monthly range; an unusually high mean temperature, with an unusually small mean daily range; a mean humidity a little above the average; a mean rainfall slightly above the average, falling on the average number of days; and wind nearly the average, both as regards direction and force.

The mean barometric pressure was 30·019 inches, being 0·144 inch in excess of the average. The excess was pretty uniformly distributed among the stations, except that it was rather greater in the south than in the north.

The mean temperature was 59°·1, or two degrees above the average, the excess of the days being 1°·4, and of the nights 2°·5, the nights being thus considerably warmer than the days. The excess was greatest to the south of a line drawn from Fraserburgh to Islay, amounting to from two and a half to three degrees; on the other hand, in the west, from Cape Wrath to Wigtownshire, it was only a degree and a half, and in the neighbourhood of Skye it was less than a degree. The absolutely highest temperature was 84°·8 on the 31st at Dundee Harbour, and the lowest 37°·0 on the 5th at Braemar.

The mean rainfall was 3·46 inches, or 9 per cent. above the average. Its distribution over the country was extremely irregular, being above the average in Ross-shire, the counties immediately south of the Moray Firth, and the counties of Argyll, Bute, Renfrew, Dumbarton, Stirling, West and East Lothian, and Berwick. The greatest excesses were in percentages—86 at Duns Castle, 58 at Haddo House and Poltalloch, and fully 30 at a large number of stations. On the other hand, it was under the average in the Outer Hebrides, Galloway, East Lothian, Forfar, Kincardine, Inverness, and Caithness. Over large breadths the deficiency was a fourth to half the average.

AUGUST 1899—

The weather of AUGUST 1899 was characterised by an extraordinarily high mean barometric pressure, higher indeed than any previously recorded by the Society for this month, accompanied by one of the lowest monthly ranges yet observed; a mean temperature, the highest yet observed for August, with a mean daily range not exceeded by any previous August; a mean humidity decidedly under the average; a mean rainfall less than any previous August except 1880 and 1869, falling only on 8 days, smaller than any August except that of 1880 when the number of days was only 6; and a

four days' excess of easterly winds, blowing with a force a good deal under the average.

The mean barometric pressure was 30·069 inches, or 0·218 inch in excess of the average. The excess was a little greater at southern and western stations than at northern and eastern stations, resulting in an excess of easterly winds which rapidly increased in temperature as they advanced from east to west over Scotland, owing to the drier, clearer air and strong sunshine accompanying them.

The mean temperature was 60°·1, or 3°·5 above the average, the days being 5°·2, and the nights only 1°·8 above the average. This is the highest mean temperature yet recorded in Scotland for this month, and it was occasioned by the strongly marked anti-cyclonic character of the weather which prevailed. Of the east coast stations on the coast from the Moray Firth to the Firth of Tay, the mean excess of temperature was less than one degree; at western, but more particularly inland situations, the excess was fully four degrees. The absolutely highest temperature was 88°·8 on the 1st at Dundee Harbour, and the lowest, 34°·5 on the 10th at Braemar.

The mean rainfall was 1·34 inch, or 64 per cent. under the average. At every station the rainfall was light, and over considerable breadths the amount did not exceed a fifth part of the average rainfall. Nearly the whole rainfall of the month occurred after the 25th, on which thunderstorms occurred at many places.

SEPTEMBER 1899—

Hence the weather of this month was characterised by a low barometric pressure, with a monthly range a little less than the average; a mean temperature nearly a degree under the average; with a mean daily range much in excess of the average; a mean humidity a good deal under the average; a mean rainfall, considerably above the average, falling on 21 days. This large number of days has been only once exceeded in this month, *viz.*, in 1872, when the days of rain were 22; and a seven days' excess of west-north-westerly winds, blowing with a force much above the average.

The mean barometric pressure was 29·713 inches, or 0·131 inch less than the average. Mean pressures were, to a much greater extent, under the average at eastern and northern than at western and southern stations. Thus they were respectively below their averages,—0·200 inch at North Unst, 0·183 inch in Berwickshire, and 0·106 inch in Islay. Hence gradients were formed for the westerly and north-westerly winds which so greatly prevailed, and as the gradients were frequently steep, the winds were considerably above their average in force. Further, the Daily Weather Reports show that on 21 of the 30 days of the month cyclones were to the eastward of Scotland, resulting in these strong north-westerly winds.

The mean temperature was 51°·9, or 0°·9 under the average, the days being 0°·2, and the nights 1°·6 under the average. The amount of the diminution of temperature was, on the whole, uniformly spread over Scotland. The absolutely highest temperature was 79°·0 on the 6th at Cargen, and the lowest, 24°·0 on the 28th at Drumlanrig.

The mean rainfall was 4·59 inches, or 30 per cent. above the average. Its distribution was very unequal, being under the average in the counties of Kirkcudbright, Dumfries, Fife, and E. Berwick, but the deficiency was in all cases small. Over the whole of the rest of Scotland it was above the average, notably over the west from Mull to Orkney, being considerably more than double the average at individual stations in Orkney, Caithness, and the Outer Hebrides. To south of the Grampians, except at one or two places, the excess did not amount to one-fourth the average of the place. The daily maps of rainfall show that September was very emphatically a wet month over Scotland, with the singular peculiarity that in comparatively few cases did the amount of the daily rainfall exceed one inch.

STATIONS AND OBSERVERS' NAMES.	Height of Station above the Sea.	1899. Months.	BAROMETER. Mean at Station corrected, and at 32°.	BAROMETER. Mean reduced to 32°, and Sea-level.	BAROMETER. Monthly Range.	SELF-REGISTERING In AIR, and protected. Highest in Month.	Lowest in Month.	Monthly Range.	Mean of all the Highest.	Mean of all the Lowest.	Mean Daily Range.	Mean Temperature.
	feet.		inch.	inch.	inch.	°	°	°	°	°	°	°
NORTH UNST, (Shetland.) ROBERT MURRAY, Principal Keeper of the Lighthouse.	230	July	29·682	29·932	0·697	...	...	...	...	...	...	...
		Aug.	29·796	30·040	0·800	...	...	...	...	...	...	...
		Sept.	29·323	29·573	1·194	...	...	...	...	...	...	...
DEERNESS, (Orkney.) M. SPENCE, Schoolhouse.	172	July	29·772	29·960	0·886	69·0	47·8	21·2	60·1	51·3	8·8	55·7
		Aug.	29·855	30·043	0·890	69·6	46·2	23·4	59·3	51·2	8·1	55·2
		Sept.	29·438	29·626	1·252	62·8	40·0	22·8	54·4	45·9	8·5	50·2
KIRKWALL, (Orkney.) J. W. CURSITOR, Merchant.	30	July	29·942	29·975	0·848	67·0	47·0	20·0	61·3	51·5	9·8	56·4
		Aug.	30·024	30·056	0·882	70·0	44·0	26·0	61·0	51·1	9·9	56·0
		Sept.	29·586	29·617	1·278	67·0	37·0	30·0	55·1	45·4	9·7	50·3
DUNROBIN, (Sutherland.) D. MELVILLE, Gardener, Dunrobin Castle.	16	July	29·970	29·987	0·884	73·0	45·2	27·8	63·0	52·2	10·8	57·6
		Aug.	30·038	30·055	0·732	77·0	45·2	31·8	63·6	52·6	11·0	58·1
		Sept.	29·638	29·655	1·100	67·0	38·0	29·0	58·9	45·6	13·3	52·2
LAIRG, (Sutherland.) Rev. DONALD MACRAE.	390	July	29·552	29·984	0·914	81·0	41·2	39·8	65·8	50·9	14·9	58·4
		Aug.	29·619	30·050	0·740	81·0	44·0	37·0	68·8	52·9	15·9	60·8
		Sept.	29·233	29·664	1·200	71·5	35·0	36·5	60 6	45·4	15·2	53·0
GLENCARRON, (Ross.) D. D. MUNRO, Gardener.	504	July	29·465	30·009	0·969	70·1	45·4	24·7	61·9	50·9	11·0	56·4
		Aug.	29·513	30·055	0·778	80·4	42·0	38·4	68·4	51·2	17·2	59·8
		Sept.	...	...	...	...	...	...	...	...	...	...
STORNOWAY, (Ross, Isle of Lewis.) Keeper of the Lighthouse.	56	July	29·904	29·966	0·846	71·0	46·0	25·0	62·5	50·5	12·0	56·5
		Aug.	29·968	30·029	0·753	75·3	43·4	31·9	67·7	50·9	16·8	59·3
		Sept.	29·574	29·636	1·290	66·2	35·3	30·9	58·1	45·5	12·6	51·8
MONACH, (Hebrides.) JAMES BLACK, Principal Keeper of the Lighthouse.	150	July	29·830	29·993	0·932	...	...	...	...	...	...	...
		Aug.	29·874	30·036	0·792	...	...	...	...	...	...	..
		Sept.	29·521	29·684	1·280	...	...	...	...	...	...	...
KINGUSSIE, (Inverness.) WALTER DE WATTEVILLE, M.D., and J. CAMPBELL.	828	July	29·117	30·004	0·974	76·1	39·8	36·3	64·3	49·6	14·7	56·9
		Aug.	29·179	30·060	0·730	82·6	35·5	47·1	70·1	47·7	22·4	58·9
		Sept.	28·817	29·707	1·102	69·2	30·4	38·8	55·4	41·5	13·9	48·5
INVERNESS, (Inverness.) THOS. WALLACE, High School.	114	July	29·855	29·980	0·916	73·2	46·0	27·2	65·7	52·6	13·1	59·2
		Aug.	29·928	30·052	0·722	85·0	43·0	42·0	68·9	53·3	15·6	61·1
		Sept.	29·552	29·677	1·252	68·2	36·6	31·6	58·7	46·8	11·9	52·7
ROSHVEN, (Inverness.) Professor BLACKBURN.	45	July	29·971	30·017	0·982	71·5	47·0	24·5	62·1	52·6	9·5	57·4
		Aug.	30·010	30·056	0·772	83·0	46·5	36·5	68·0	53·5	14·5	60·7
		Sept.	29·673	29·719	1·072	65·2	35·5	29·7	57·4	46·8	10·6	52·1
FORT AUGUSTUS, (Inverness.) Rev. J. MARTIN WALL, St Benedict's Priory.	73	July	29·924	30·004	0·986	75·4	44·0	31·4	64·2	52·7	11·5	58·5
		Aug.	29·974	30·054	0·756	83·3	41·0	42·3	70·2	51·3	18 9	60·7
		Sept.	29·615	29·695	1·179	69·8	31·3	38·5	58·2	44·9	13·3	51·6
FORT WILLIAM, (Inverness.) R. T. OMOND, F.R.S.E., The Observatory.	42	July	29·974	30·020	0·993	72·1	46·1	26·0	64·3	53·3	11·0	58·8
		Aug.	30·024	30·069	0·763	82·2	42·8	39·4	70·6	52·0	18·6	61·6
		Sept.	29·670	29·716	1·073	66·9	31·5	35·4	58·2	46·2	12·0	52·2
GORDON CASTLE, (Banff.) C. WEBSTER, Gardener to the Duke of Richmond and Gordon.	107	July	29·869	29·985	0·910	76·3	40·2	36·1	65·9	50·5	15·4	58·2
		Aug.	29·945	30·061	0·760	79·6	39·4	40·2	68·6	49·3	19·3	59·0
		Sept.	29·546	29·663	1·250	71·0	32·2	38·8	58·7	43·5	15·2	51·1
ABERLOUR, (Banff.) JAMES M'GOWAN, Banker.	310	July	29·654	29·989	0·980	77·0	40·0	37·0	67·8	48·5	19·3	58·2
		Aug.	29·724	30·059	0·790	86·0	38·0	48·0	72·8	47·5	25·2	60·2
		Sept.	29·327	29·662	1·329	72·0	34·0	38·0	60·2	43·9	16·3	52·0

THERMOMETERS. Black Bulb, Maximum, in SUN. Highest.	Black Bulb, Maximum, in SUN. Mean.	Black Bulb, Minimum from radiation during Night. Lowest.	Black Bulb, Minimum from radiation during Night. Mean.	HYGROMETER. Dry Bulb.	HYGROMETER. Wet Bulb.	DEDUCTIONS. Glaisher's Tables. 2d Ed. Dew-point.	Elastic Force of Vapour.	Humidity. Sat. = 100.	WINDS. Number of Days it blew in certain Directions. N	NE	E	SE	S	SW	W	NW	Calm or Variable.	Mean Pressure on square foot.	RAIN. Number of days it fell.	Amount.
°	°	°	°	°	°	°	inch.											lbs.	days	inch
...	...	...	...	55·9	54·5	53·2	·407	92	2	2	1	1	5	3	13	4	0	2·76	8	...
...	...	...	...	54·2	53·0	51·8	·385	92	4	4	3	3	4	2	7	4	0	3·96	4	...
...	...	...	...	50·1	48·3	46·4	·316	87	8	2	4	2	2	2	7	3	0	3·76	16	...
...	...	...	...	55·5	53·5	51·6	·384	87	4	2	2	6	2	5	4	6	0	1·04	14	2·50
...	...	...	...	54·7	53·4	52·2	·391	92	1	5	3	9	1	4	2	6	0	1·35	7	1·44
...	...	...	...	50·2	48·1	45·9	·310	86	5	1	3	2	5	1	8	5	0	1·69	27	4·59
...	...	...	...	56·5	54·2	52·0	·390	85	4	0	2	0	4	4	12	2	3	2·56	16	2·30
...	...	...	...	56·8	54·6	52·6	·397	86	0	0	8	1	5	6	4	1	6	2·72	5	1·35
...	...	...	...	50·7	48·6	46·4	·314	86	0	3	2	0	4	3	9	6	3	2·25	25	4·85
...	...	...	...	58·2	55·5	53·1	·404	83	1	2	7	1	3	1	9	7	0	...	18	3·18
...	...	...	...	58·0	55·0	52·3	·393	81	1	1	12	4	1	0	9	3	0	...	9	1·15
..	...	...	...	52·0	49·1	46·1	·313	81	0	0	3	1	1	4	14	7	0	...	23	4·81
...	...	...	...	58·0	55·0	52·3	·393	81	2	0	1	2	3	1	11	0	11	0·01	20	2·49
...	...	...	...	58·1	55·3	52·8	·400	82	0	1	11	0	0	1	8	1	9	...	9	1·20
...	...	...	...	50·4	48·3	46·1	·313	86	1	1	4	0	1	0	19	2	2	...	28	5·40
...	...	...	...	55·8	53·5	51·4	·381	85	3	1	6	0	1	0	20	0	0	2·92	23	6·57
...	...	...	...	58·4	55·4	52·7	·399	81	5	0	11	0	1	1	12	0	1	2·43	12	2·72
...	...	...	...	...	...	...	...	...	...	...	...	...	...	...	...	...	...	...	..	...
...	...	...	...	56·8	54·6	52·6	·397	86	1	3	0	3	3	9	2	8	2	2·89	17	2·74
...	...	...	...	58·7	57·0	55 5	·440	89	1	2	3	7	3	4	1	6	4	2·02	11	1·21
...	...	...	...	52·0	50·0	48·0	·335	86	2	0	2	1	1	13	6	5	0	2·01	28	8·12
...	...	...	...	57·9	...	...	...	...	3	2	2	0	6	6	10	2	0	4·00	13	2·39
...	...	...	...	61·1	..	...	...	...	3	2	3	3	5	5	5	3	2	2·56	4	1·25
...	...	...	...	53·6	...	...	...	...	1	1	1	0	2	4	14	7	0	8·18	22	6·95
...	...	...	...	57·6	54·1	50·8	·374	79	9	0	0	0	0	1	21	0	0	...	19	2·52
...	...	...	...	59 3	54·7	50·6	·369	73	1	3	0	2	1	16	2	6	0	...	10	1·13
...	...	...	...	49·2	46·2	43·0	·278	79	0	2	0	1	0	19	1	7	0	...	26	4·83
119·0	96·9	48·8	56·7	59·4	56·3	53·6	·411	82	2	5	7	0	0	1	15	1	0	...	14	3·89
119·2	105 0	42·0	50·6	60·8	57·7	55·0	·434	82	1	13	4	1	0	3	5	2	2	...	8	0·72
110·3	90·0	31·2	44·0	51·7	48·8	45·8	·310	81	1	0	2	0	0	8	14	3	2	...	24	4·39
...	...	...	...	57·4	55·8	54·3	·423	90	3	1	1	1	3	3	8	4	7	1·53	23	4·72
...	...	...	...	60·3	57·6	55·2	·437	84	0	1	4	1	6	0	7	2	10	1·04	12	3·14
...	...	...	...	52 6	50·4	48·2	·337	85	5	1	0	2	3	2	8	5	4	3·38	27	7·84
...	...	...	...	58·4	55·7	53·2	·408	83	4	1	3	1	15	2	2	1	2	1·80	15	2·61
...	...	...	...	59·6	56·1	53·0	·403	79	6	3	6	0	7	4	1	1	3	1·76	7	0·49
...	...	...	...	50·9	49·6	48·3	·340	91	1	2	1	2	11	11	1	0	1	1·96	26	6·44
135·0	111·7	35·3	46·9	57·9	55·0	52·4	·394	82	2	0	1	1	3	13	2	0	9	0·31	19	4·28
133·4	122·0	33·0	43·2	59·6	56·2	53·2	·406	79	2	4	0	0	2	8	2	0	13	0·03	12	1·67
125·9	99·4	...	...	52·0	49·1	46·1	·313	81	2	0	0	2	3	9	6	1	7	0·65	28	8·73
...	...	...	...	59·4	55·9	52·8	·400	79	1	2	0	4	2	16	1	5	0	...	20	3·22
...	...	...	...	59·4	55·2	51·5	·381	75	1	4	0	8	1	6	2	9	0	...	9	1·74
...	...	...	...	51·6	48·6	45·5	·306	80	1	1	0	2	0	14	4	8	0	...	26	3·20
...	...	...	...	...	...	...	...	...	...	...	...	...	...	...	...	...	...	...	17	3·42
...	...	...	...	...	...	...	...	...	...	...	...	...	...	...	...	...	...	...	7	2·63
...	...	...	...	52·4	50·0	47·6	·330	84	...	...	...	...	...	...	...	...	...	...	22	5·18

STATIONS AND OBSERVERS' NAMES.	Height of Station above the Sea.	1899, Months.	BAROMETER. Mean at Station corrected, and at 32°.	BAROMETER. Mean reduced to 32°, and Sea-level.	BAROMETER. Monthly Range.	SELF-REGISTERING In AIR, and protected. Highest in Month.	Lowest in Month.	Monthly Range.	Mean of all the Highest.	Mean of all the Lowest.	Mean Daily Range.	Mean Temperature.
	feet.		inch.	inch.	inch.	°	°	°	°	°	°	°
BRAEMAR, (Aberdeen.) JAMES AITKEN, Banker.	1114	July	28·820	30·008	1·000	76·0	37·0	39·0	63·7	48·7	15·0	56·2
		Aug.	28·879	30·065	0·750	79·7	34·5	45·2	68·6	46·7	21·9	57·6
		Sept.	28·541	29·686	1·184	65·2	32·6	32·6	54·4	41·8	12·6	48·1
LOGIE COLDSTONE, (Aberdeen.) Rev. GEORGE DAVIDSON, LL.D.	694	July	29·264	30·006	1·024	82·0	45·0	37·0	66·4	51·8	14·6	59·1
		Aug.	29·325	30·070	0·767	82·6	41·5	41·1	69·7	50·2	19·5	59·4
		Sept.	28·935	29·680	1·231	70·0	31·0	39·0	58·7	43·0	15·7	50·8
LOANHEAD, (Aberdeen.) ALEX. FARQUHARSON.	747	July	29·193	29·993	1·088	81·9	42·8	39·1	66·7	50·6	16·1	58·6
		Aug.	29·264	30·063	0·770	83·2	41·0	42·2	69·7	49·9	19·8	59·8
		Sept.	28·868	29·673	1·233	73·0	33·2	39·8	59·1	42·3	16·8	50·7
TILLYPRONIE, (Aberdeen.) ROBERT LITTLEJOHN, Gardener to Sir John F. Clark, Bart.	1120	July	28·806	29·998	1·008	77·6	44·9	32·7	63·8	50·0	13·8	56·9
		Aug.	28·876	30·067	0·756	80·4	41·4	39·0	66·2	49·0	17·2	57·6
		Sept.	28·487	29·683	1·186	65·9	31·0	34·9	57·2	41·3	15·9	49·3
ABERDEEN, (Aberdeen.) PETER HARPER, Superintendent, Duthie Park.	44	July	29·950	29·998	1·032	78·0	47·0	31·0	68·4	52·9	15·5	60·6
		Aug.	30·015	30·063	0·744	85·0	39·2	45·8	67·2	50·3	16·9	58·7
		Sept.	29·621	29·669	1·205	67·5	36·0	31·5	58·7	44·3	14·4	51·5
HADDO HOUSE, (Aberdeen.) JOHN FORREST, Gardener to Earl of Aberdeen.	180	July	29·799	29·994	1·058	75·0	44·0	31·0	65·9	51·1	14·8	58·5
		Aug.	29·869	30·064	0·790	75·0	35·0	40·0	64·6	49·0	15·6	56·8
		Sept.	29·471	29·669	1·206	67·0	34·0	33·0	57·0	42·7	14·3	49·9
PETERHEAD, (Aberdeen.) Dr SINCLAIR, H.M. Prison.	100	July	29·884	29·992	1·042	74·2	48·0	26·2	63·9	53·1	10·8	58·5
		Aug.	29·964	30·072	0·816	80·0	38·5	41·5	62·0	51·9	10·1	57·0
		Sept.	29·554	29·663	1·266	66·0	38·0	28·0	57·5	45·0	12·5	51·3
MONTROSE (Royal Asylum) (Forfar.) Dr JOHN G. HAVELOCK.	200	July	29·782	29·998	1·062	77·6	50·3	27·3	65·5	53·2	12·3	59·4
		Aug.	29·848	30·065	0·742	79·6	39·3	40·3	63·0	51·6	11·4	57·3
		Sept.	29·455	29·674	1·186	68·6	37·3	31·1	58·4	45·5	12·9	52·0
ARBROATH, (Forfar.) JAMES CAMPBELL, "For the Natural History Assoc. of Arbroath."	68	July	29·935	30·007	1·068	78·0	47·0	31·0	65·7	53·2	12·5	59·4
		Aug.	30·006	30·078	0·766	82·0	38·0	44·0	64·9	50·9	14·0	57·9
		Sept.	29·617	29·689	1·206	72·0	35·0	37·0	60·1	45·5	14·6	52·8
DUNDEE, (Forfar.) (Eastern Necropolis) JOHN CARNOCHAN, Curator.	164	July	29·833	30·010	1·075	81·5	47·9	33·6	68·7	53·4	15·3	61·1
		Aug.	29·884	30·062	0·758	81·7	45·3	36·4	68·2	52·1	16·1	60·1
		Sept.	29·520	29·698	1·180	71·7	35·8	35·9	61·2	45·5	15·7	53·4
DUNDEE (Harbour), (Forfar.) GEORGE C. BUCHANAN, Harbour Trust.	17	July	29·988	30·006	1·103	84·8	49·8	35·0	71·7	53·3	27·4	62·5
		Aug.	30·044	30·063	0·770	88·8	45·5	43·3	71·8	52·2	19·6	62·0
		Sept.	29·675	29·694	1·162	75·0	36·8	38·2	64·2	46·0	18·2	55·1
LEDNATHIE, (Forfar.) WILLIAM MORRISON, Gardener to Patrick Stormonth Darling.	720	July	29·234	30·006	1·068	78·0	39·2	38·8	65·3	49·2	16·1	57·3
		Aug.	29·299	30·073	0·746	79·0	37·0	42·0	67·6	45·9	21·7	56·8
		Sept.	28·914	29·691	1·206	70·3	30·8	39·5	58·3	41·3	17·0	49·8
PERTH, (Perth.) JOHN LESLIE, Gardener to Henry Coats.	105	July	29·900	30·014	1·072	78·0	44·5	33·5	67·3	52·7	14·6	60·0
		Aug.	29·953	30·067	0·728	78·0	38·0	40·0	68·9	50·0	18·9	59·5
		Sept.	29·589	29·703	1·178	72·0	29·0	43·0	61·3	42·7	18·6	52·0
STRONVAR, (Perth.) JAMES DICKSON, Gardener to James Carnegie.	422	July	29·567	30·022	1·026	79·0	44·0	35·0	66·4	50·5	15·9	58·5
		Aug.	29·619	30·074	0·730	83·0	39·0	44·0	69·9	49·6	20·3	59·8
		Sept.	29·268	29·728	1·170	68·0	28·0	40·0	59·1	41·3	17·8	50·2
OCHTERTYRE, (Perth.) GEORGE CROUCHER, Gardener to Sir Patrick Keith Murray, Bart.	333	July	29·661	30·020	1·094	81·0	45·0	36·0	68·7	52·2	16·5	60·5
		Aug.	29·712	30·072	0·774	84·0	41·0	43·0	72·1	51·2	20·9	61·7
		Sept.	29·344	29·700	1·156	73·0	31·0	42·0	62·2	43·8	18·4	53·0

THERMOMETERS. Black Bulb, Maximum, in SUN.		THERMOMETERS. Black Bulb, Minimum from radiation during Night.		HYGROMETER.		DEDUCTIONS. Glaisher's Tables. 2d Ed.			WINDS. Number of Days it blew in certain Directions.									WINDS. Mean Pressure on square foot.	RAIN.	
Highest.	Mean.	Lowest.	Mean.	Dry Bulb.	Wet Bulb.	Dew-point.	Elastic Force of Vapour.	Humidity. Sat. = 100.	N	NE	E	SE	S	SW	W	NW	Calm or Variable.		Number of days it fell.	Amount.
°	°	°	°	°	°	°	inch.											lbs.	days	inch.
140·3	109·5	31·2	44·3	57·4	53·8	50·5	·368	78	1	3	2	0	5	12	4	4	0	0·13	15	2·39
137·0	112·1	26·8	40·6	58·3	54·7	51·4	·381	78	2	2	6	3	4	10	1	3	0	0·07	8	1·30
123·7	93·3	25·2	34·6	48·4	45·6	42·6	·273	81	1	1	0	0	0	22	2	4	0	0·68	25	4·92
142·4	109·9	40·0	48·3	58·3	53·6	49·4	·353	72	0	2	2	2	0	3	4	4	14	0·61	17	2·50
138·0	109·7	37·5	46·9	57·5	54·9	52·6	·397	83	0	1	1	5	0	1	2	2	19	0·08	7	0·61
133·9	101·2	30·4	39·1	49·4	47·0	44·4	·293	82	1	1	1	1	0	4	8	6	8	0·64	24	4·24
...	...	...	...	59·5	56·4	53·7	·413	81	0	1	1	0	0	3	4	5	17	0·41	15	2·12
...	...	...	...	59·1	55·5	52·3	·393	78	0	2	2	2	0	2	3	2	18	0·76	8	0·78
...	...	...	...	50·5	47·9	45·2	·202	82	0	2	0	2	0	2	15	2	7	0·37	23	4·29
142·5	108·0	41·0	47·5	56·2	53·2	50·4	·367	81	4	3	0	5	3	3	4	9	0	1·41	20	2·98
139·2	109·8	38·1	46·0	56·0	52·9	50·0	·363	80	5	3	1	10	3	1	1	7	0	1·00	12	0·94
117·4	97·8	28·4	38·5	47·8	45·3	42·5	·272	82	7	1	1	2	0	3	4	12	0	1·44	26	2·92
...	...	...	...	59·6	57·1	54·9	·431	85	2	2	2	2	9	6	4	3	1	1·41	12	2·97
...	...	...	...	58·2	55·5	53·1	·404	83	2	2	2	5	11	4	3	2	0	1·27	6	0·56
...	...	...	...	51·3	48·7	46·0	·313	82	0	1	1	0	4	10	9	5	0	2·10	26	3·53
93·0	80·0	40·0	47·6	58·7	56·2	54·0	·417	84	3	2	1	4	9	2	3	7	0	...	15	4·47
94·0	76·2	30·0	44·1	56·6	54·0	51·6	·383	83	1	2	2	15	1	3	2	5	0	...	7	0·55
83·0	66·8	34·0	36·2	50·0	48·0	45·9	·309	86	...	...	...	...	...	...	...	...	...	...	25	4·08
...	...	...	...	58·5	55·5	52·8	·400	81	4	1	1	6	6	2	6	3	2	1·56	11	2·59
...	...	...	...	57·6	54·6	51·9	·388	82	1	1	7	4	4	1	3	6	4	1·15	7	0·75
...	...	...	...	51·9	48·8	45·6	·308	80	0	1	2	0	3	3	14	6	1	3·06	16	3·35
...	...	...	...	58·5	55·7	53·1	·406	82	6	1	2	7	4	5	5	1	0	2·82	13	2·65
...	...	...	...	57·0	54·3	51·8	·385	83	3	1	6	7	5	2	5	2	0	1·59	9	1·24
...	...	...	...	51·3	48·6	45·8	·310	82	1	1	0	2	3	3	12	8	0	4·08	16	3·00
105·0	110·9	34·9	42·5	59·4	56·5	54·0	·417	83	2	6	5	1	5	5	6	1	0	0·39	11	2·13
100·0	76·6	33·0	39·5	58·3	55·4	52·8	·400	81	5	4	8	3	5	2	3	1	0	0·58	5	0·34
96·0	75·4	23·0	32·8	52·5	49·5	46·5	·317	80	3	1	1	1	2	5	14	3	0	1·08	18	2·92
...	...	...	..	60·7	57·7	55·1	·435	82	0	4	4	4	1	8	7	3	0	1·39	14	2·12
...	...	...	...	58·2	55·8	53·6	·412	85	1	6	7	5	3	3	4	2	0	0·66	7	0·55
...	...	...	...	52·2	49·5	46·8	·321	82	1	0	0	3	0	6	12	8	0	1·32	18	3·87
...	...	...	...	61·9	57·4	53·6	·412	74	1	1	8	1	0	10	2	7	1	1·46	12	2·73
...	...	...	...	60·1	56·1	52·6	·397	77	0	3	12	4	1	3	7	0	1	0·79	6	0·61
...	...	...	...	54·3	50·2	46·2	·313	74	0	2	2	1	0	6	11	8	0	1·34	19	2·07
...	...	...	...	57·8	54·6	51·8	·386	81	5	1	1	5	1	4	9	4	1	1·51	17	3·65
...	...	...	...	57·0	54·1	51·1	·376	80	0	2	2	12	4	1	6	3	1	0·81	9	0·69
...	...	...	...	49·6	47·0	44·2	·291	82	3	2	0	1	0	4	9	11	0	3·42	22	5·71
...	...	...	...	59·5	...	...	...	...	4	1	5	2	5	3	9	2	0	0·67	9	3·76
...	...	...	...	58·5	56·0	53·7	·410	84	0	0	11	4	1	2	7	1	5	0·24	5	1·22
...	...	...	...	51·0	48·3	45·5	·306	82	2	0	1	0	1	1	21	2	2	0·83	11	3·35
...	...	...	...	58·0	55·4	53·1	·404	83	3	2	3	4	1	7	3	8	0	5·02	21	4·58
...	...	...	...	57·9	55·4	53·2	·406	84	2	2	2	6	7	2	5	5	0	2·56	9	2·08
...	...	...	...	49·5	47·5	44·9	·299	85	5	0	1	1	1	2	7	13	0	7·29	23	7·30
146·0	115·1	39·0	49·0	59·0	55·8	52·9	·402	81	2	1	7	0	1	5	11	3	1	0·34	16	3·63
142·0	116·7	35·0	46·7	59·0	55·7	52·7	·399	80	0	2	13	1	1	2	5	2	5	0·23	10	1·65
138·0	114·9	25·0	38·8	51·8	48·9	45·9	·312	80	1	1	4	0	1	2	11	10	0	0·76	19	4·68

STATIONS AND OBSERVERS' NAMES.	Height of Station above the Sea.	1899. Months.	BAROMETER. Mean at Station corrected, and at 32°.	BAROMETER. Mean reduced to 32°, and Sea-level.	BAROMETER. Monthly Range.	SELF-REGISTERING. In AIR, and protected. Highest in Month.	Lowest in Month.	Monthly Range.	Mean of all the Highest.	Mean of all the Lowest.	Mean Daily Range.	Mean Temperature.
	feet.		inch.	inch.	inch.	°	°	°	°	°	°	°
CUPAR, (Fife.) Dr TURNBULL, Fife and Kinross District Asylum.	210	July	29·795	30·022	1·087	78·0	47·0	31·0	68·0	53·4	14·6	60·7
		Aug.	29·851	30·078	0·750	80·0	40·0	40·0	70·5	51·4	19·1	61·0
		Sept.	29·476	29·705	1·088	72·0	34·0	38·0	62·1	45·5	16·6	53·8
DOLLAR, (Clackmannan.) A. BLACKWOOD, Gardener, Dollar Institution.	178	July	29·826	30·020	1·116	74·0	48·0	26·0	65·1	54·5	10·6	59·8
		Aug.	29·873	30·066	0·750	78·0	45·0	33·0	67·4	52·9	14·5	60·1
		Sept.	29·522	29·714	1·108	65·0	32·0	33·0	58·3	45·2	13·1	51·8
HELENSBURGH, (Dumbarton.) J. R. WILSON, Waterworks.	18	July	...	...	...	70·8	49·8	21·0	65·6	53·6	12·0	59·6
		Aug.	...	...	...	78·8	46·8	32·0	68·9	51·9	17·0	60·4
		Sept.	...	...	...	67·8	30·0	37·8	60·5	46·6	13·9	53·6
DUMBARTON, (Dumbarton.) WILLIAM DENNY AND BROTHERS.	27	July	29·999	30·028	1·024	74·0	47·8	26·2	66·8	54·4	12·4	60·6
		Aug.	30·040	30·069	0·770	82·5	44·8	37·7	71·6	53·4	18·2	62·5
		Sept.	29·712	29·742	1·094	69·1	33·1	36·0	61·5	47·0	14·5	54·2
LOCHBUIE, (Argyll.) WILLIAM MACKIE, Gardener to The Maclaine of Lochbuie.	20	July	29·984	30·016	0·972	68·0	46·0	22·0	62·8	53·0	9·8	57·9
		Aug.	30·043	30·065	0·786	76·2	48·0	28·2	67·7	53·8	13·9	60·8
		Sept.	29·697	29·719	1·110	65·2	35·4	29·8	59·4	47·4	12·0	53·4
CRAIGRANNOCH, (Argyll.) Dr CAMPBELL.	20	July	30·004	30·026	1·008	71·4	41·5	29·9	64·5	53·8	10·7	59·2
		Aug.	30·045	30·067	0·773	80·0	48·4	31·6	68·3	55·3	13·0	61·8
		Sept.	29·695	29·717	1·162	68·0	35·1	32·9	58·7	48·0	10·7	53·4
AIRDS, (Argyll.) COLONEL MACFIE, C.B., and ALEXANDER M'LACHLAN.	15	July	30·008	30·025	0·940	68·0	48·0	20·0	63·0	53·5	9·5	58·2
		Aug.	30·048	30·065	0·780	82·0	43·0	39·0	67·9	53·3	14·6	60·6
		Sept.	29·715	29·732	1·150	65·0	37·0	28·0	57·8	46·8	11·0	52·3
POLTALLOCH, (Lochgilphead, Argyll.) D. S. MELVILLE. Gardener to Lord Malcolm, of Poltalloch.	135	July	29·986	30·041	1·010	73·3	50·0	23·3	66·2	56·9	9·3	61·5
		Aug.	29·920	30·065	0·764	80·3	48·0	32·3	70·9	54·5	16·4	62·7
		Sept.	29·600	29·746	1·170	67·3	37·0	30·3	59·7	47·4	12·3	53·3
ROTHESAY, (Isle of Bute.) JAMES KAY, Barone Cottage.	116	July	29·915	30·040	1·010	74·2	48·0	26·2	66·0	52·9	13·1	59·4
		Aug.	29·948	30·073	0·804	80·3	46·0	34·3	70·3	52·4	17·9	61·3
		Sept.	29·622	29·749	1·110	67·0	34·5	32·5	59·5	45·8	13·7	52·6
GREENOCK, (Renfrew.) ROBERT GILMOUR, Waterworks.	233	July	29·792	30·038	1·015	73·0	48·8	24·2	64·6	53·2	11·4	58·9
		Aug.	29·833	30·077	0·779	79·7	48·4	31·3	69·6	54·3	15·3	61·9
		Sept.	29·503	29·749	1·122	68·0	37·0	31·0	59·4	47·0	12·4	53·2
PAISLEY, (Renfrew.) DONALD MACLEAN, The Coats Observatory.	107	July	29·920	30·034	1·034	78·4	50·9	27·5	68·2	54·6	13·6	61·4
		Aug.	29·953	30·067	0·732	85·3	44·9	40·4	71·6	54·1	17·5	62·8
		Sept.	29·628	29·743	1·139	71·1	37·3	33·8	61·8	47·4	14·4	54·6
PINMORE, (Ayr.) P. DONALD, Gardener to Hugh Hamilton of Pinmore.	190	July	29·848	30·053	1·060	75·8	46·5	29·3	66·9	53·6	13·3	60·3
		Aug.	29·873	30·079	0·770	81·8	38·0	43·8	71·8	49·3	22·5	60·5
		Sept.	29·562	29·770	1·054	70·9	30·5	40·4	59·6	44·3	15·3	52·0
BENQUHAT, (Ayr.) ALEXANDER GILLESPIE.	1068	July	28·916	30·057	1·058	73·0	44·0	29·0	64·4	46·6	17·8	55·5
		Aug.	28·946	30·085	0·800	78·0	35·0	43·0	69·2	45·5	23·7	57·3
		Sept.	28·612	29·764	1·089	69·0	31·0	38·0	56·5	39·9	16·6	48·2
GLASGOW (Belvidere Hosp.) (Lanark.) W. EDGAR MACHARG, M.B.	54	July	29·973	30·032	1·002	78·2	48·9	29·3	67·5	53·4	14·1	60·5
		Aug.	30·018	30·077	0·772	83·9	41·5	42·4	71·3	52·4	18·9	61·8
		Sept.	29·686	29·745	1·126	71·4	30·5	40·9	61·1	46·2	14·9	53·7
GLASGOW (Observatory), (Lanark.) Professor BECKER.	184	July	29·830	30·028	1·045	75·1	49·1	26·0	65·4	54·0	11·4	59·2
		Aug.	29·871	30·069	0·789	80·1	46·0	34·1	68·6	53·8	14·8	60·8
		Sept.	29·534	29·733	1·129	67·8	36·1	31·7	58·2	46·9	11·3	52·4

THERMOMETERS. Black Bulb, Maximum, in SUN.		THERMOMETERS. Black Bulb, Minimum from radiation during Night.		HYGROMETER.		DEDUCTIONS. Glaisher's Tables. 2d Ed.			WINDS. Number of Days it blew in certain Directions.									WINDS. Mean Pressure on square foot.	RAIN.	
High-est.	Mean.	Low-est.	Mean.	Dry Bulb.	Wet Bulb.	Dew-point.	Elastic Force of Vapour.	Humidity. Sat. = 100.	N	NE	E	SE	S	SW	W	NW	Calm or Variable.		Number of days it fell.	Amount.
°	°		°	°	°	°	inch.											lbs.	days	inch.
...	...	...	...	...	...	...	...	...	2	0	6	0	0	0	20	1	2	1·22	12	2·35
...	...	...	...	...	...	...	...	...	1	0	7	1	1	1	11	1	8	0·71	5	0·22
...	...	...	...	...	...	...	...	...	3	0	1	0	0	2	17	4	3	1·90	14	2·67
...	...	...	...	59·2	57·9	56·7	·461	92	0	0	6	0	0	8	4	0	13	0·23	13	3·20
...	...	...	...	60·4	59·2	58·2	·486	93	0	0	8	0	0	1	2	0	20	0·10	6	1·50
...	...	...	...	51·2	50·0	48·8	·345	92	0	0	2	0	0	5	2	0	21	0·04	19	3·55
...	...	...	...	57·5	54·6	52·0	·389	82	0	1	6	0	0	0	24	0	0	...	16	2·94
...	...	...	...	60·8	57·4	54·3	·425	80	2	0	18	0	1	0	10	0	0	...	11	1·00
...	...	...	...	53·9	51·9	50·0	·369	87	0	0	1	0	2	0	27	0	0	...	23	4·83
...	...	...	...	60·0	56·3	53·1	·403	78	2	0	2	1	2	3	3	7	11	0·23	19	3·53
...	...	...	...	61·4	57·5	54·2	·421	78	0	4	3	2	2	1	2	2	15	0·50	10	1·48
...	...	...	...	53·9	50·7	47·6	·329	79	3	1	1	1	0	2	9	7	6	0·42	25	4·37
...	...	...	...	57·9	55·1	52·6	·397	83	5	4	1	1	8	5	5	2	0	1·74	16	5·53
...	...	...	...	61·1	57·0	53·4	·409	76	1	1	4	5	11	5	2	2	0	4·41	8	4·01
...	...	...	...	53·8	51·9	50·1	·361	87	4	2	1	1	4	2	10	6	0	8·04	23	11·86
...	...	...	...	58·8	55·4	52·4	·394	79	...	...	...	...	...	...	...	...	...	...	20	4·93
...	...	...	...	61·2	57·1	53·6	·412	76	...	...	...	...	...	...	...	...	...	...	11	2·19
...	...	...	...	53·7	50·2	46·8	·319	77	...	...	...	...	...	...	...	...	...	...	29	8·09
...	...	...	...	58·2	55·5	53·1	·404	83	5	1	2	0	4	9	10	0	0	3·17	7	4·30
...	...	...	...	61·1	57·6	54·5	·426	79	7	1	6	2	3	5	7	0	0	1·90	5	1·50
...	...	...	...	53·0	49·7	46·4	·315	78	7	0	2	1	4	4	10	2	0	4·93	15	6·02
104·0	86·8	37·0	47·8	58·3	56·6	55·0	·435	89	1	2	0	0	1	4	9	0	14	0·39	16	4·55
115·0	97·5	34·0	41·2	60·4	57·7	55·3	·439	84	1	1	2	2	5	2	2	2	14	0·58	12	3·42
104·0	79·7	...	...	52·0	50·0	48·0	·335	86	2	1	1	0	3	1	9	6	7	1·61	24	6·15
...	...	...	...	57·8	56·0	54·4	·424	88	1	5	1	0	3	2	11	4	4	0·75	18	5·51
...	...	...	...	59·6	57·3	55·3	·437	86	0	4	7	3	1	1	6	2	7	0·51	11	2·63
...	...	...	...	51·6	50·0	48·4	·340	89	0	1	1	1	1	5	6	11	4	1·23	28	5·78
...	...	...	...	58·3	53·5	49·3	·351	72	0	2	2	3	0	9	10	5	0	3·80	15	4·10
...	...	...	...	60·2	56·2	52·7	·399	76	0	5	4	5	1	7	7	1	1	2·28	10	1·86
...	...	...	...	53·2	49·9	46·6	·318	78	0	2	0	0	0	11	10	7	0	5·06	25	5·89
96·0	77·3	46·8	52·3	59·4	56·3	53·5	·409	81	1	2	2	0	7	3	11	3	2	0·86	17	2·70
93·9	78·5	39·2	49·3	61·0	57·5	54·5	·425	80	3	6	3	1	1	4	9	1	3	0·53	11	1·12
80·1	67·6	30·6	43·3	53·3	50·2	47·1	·323	79	2	1	0	0	4	2	19	2	0	1·49	26	4·04
...	...	...	...	59·4	57·7	56·2	·453	90	0	0	0	0	5	11	4	4	7	0·49	14	4·62
...	...	...	...	59·9	58·5	57·3	·477	92	0	0	1	0	2	7	5	2	14	0·34	13	1·89
...	...	...	...	51·5	50·5	49·6	·356	92	1	1	0	0	1	4	5	10	8	0·71	25	6·55
...	...	...	...	55·6	54·3	53·1	·405	91	1	0	2	2	9	1	11	5	0	1·14	18	3·83
...	...	...	...	57·9	55·3	53·0	·403	84	1	1	3	2	7	2	14	1	0	1·08	8	2·29
...	...	...	...	47·9	47·0	46·0	·310	94	2	1	1	1	5	2	16	2	0	1·74	26	5·37
...	...	...	...	60·6	56·6	53·1	·405	78	1	1	1	0	1	1	0	14	12	0·34	17	3·36
...	...	...	...	61·1	57·4	54·2	·421	78	0	1	3	0	0	0	1	7	19	0·06	9	1·32
...	...	...	...	53·6	50·3	47·1	·323	78	0	0	0	0	1	4	2	14	9	0·41	22	3·99
140·3	114·2	41·8	49·5	58·6	55·7	53·1	·405	82	0	1	4	0	1	8	10	4	3	0·50	15	3·70
136·4	112·5	36·3	47·1	59·4	56·5	54·0	·417	83	0	2	11	2	0	2	12	0	2	0·48	9	1·12
130·5	95·8	26·9	39·0	51·7	49·2	46·6	·319	83	1	0	2	0	1	6	16	2	2	0·70	25	4·26

STATIONS AND OBSERVERS' NAMES.	Height of Station above the Sea.	1899. Months.	BAROMETER. Mean at Station corrected, and at 32°.	Mean reduced to 32°, and Sea-Level.	Monthly Range.	SELF-REGISTERING. In AIR, and protected. Highest in Month.	Lowest in Month.	Monthly Range.	Mean of all the Highest.	Mean of all the Lowest.	Mean Daily Range.	Mean Temperature.
	feet.		inch.	inch.	inch.	°	°	°	°	°	°	°
ROSEWELL, (Edinburgh.) R. B. MITCHELL, M.D.	690	July	29·294	30·034	1·070	80·0	48·5	31·5	65·5	52·4	13·1	59·0
		Aug.	29·347	30·082	0·716	83·0	43·0	40·0	69·5	51·7	17·8	60·6
		Sept.	28·980	29·723	1·095	68·0	33·0	35·0	58·8	44·4	14·4	51·6
EDINBURGH, Blacket Place, (Edin.) R. C. MOSSMAN, F.R.S.E.	276	July	29·728	30·024	1·063	78·0	48·0	30·0	65·6	53·8	11·8	59·7
		Aug.	29·786	30·082	0·757	82·7	47·0	35·7	69·6	53·4	16·2	61·5
		Sept.	29·423	29·720	1·087	69·1	37·2	31·9	60·3	47·3	13·0	53·8
EDINBURGH, Royal Observatory, (Edinburgh.) Professor COPELAND.	441	July	29·560	30·034	1·072	77·5	48·0	29·5	65·1	52·9	12·2	59·0
		Aug.	29·603	30·076	0·750	82·5	45·8	36·7	68·5	52·7	25·8	60·6
		Sept.	29·247	29·723	1·092	67·9	37·2	30·7	59·1	46·0	13·1	52·5
LEITH, (Edinburgh.) JAMES BOLAM, Navigation School, and GEORGE REDPATH.	50	July	29·948	30·023	1·061	79·9	49·8	30·1	67·6	54·6	13·0	61·1
		Aug.	30·000	30·075	0·748	81·0	47·3	33·7	69·4	54·0	15·4	61·7
		Sept.	29·642	29·718	1·098	71·9	39·9	32·0	61·0	48·4	12·6	54·7
DALKEITH, (Edinburgh.) J. WHITTOCK, Gardener to the Duke of Buccleuch.	190	July	29·821	30·026	1·050	79·0	43·0	36·0	66·9	52·7	14·2	59·8
		Aug.	29·874	30·079	0·730	84·0	42·0	42·0	60·6	52·0	18·6	61·3
		Sept.	29·532	29·738	1·070	71·0	33·0	38·0	59·8	45·6	14·2	52·7
SMEATON, (Haddington.) JOHN BLACK, Gardener to Sir Archibald Buchan Hepburn, Bart.	100	July	29·913	30·021	1·090	81·0	51·0	30·0	70·5	54·1	16·4	62·3
		Aug.	29·972	30·080	0·740	84·0	44·0	40·0	72·5	51·5	21·0	62·0
		Sept.	29·608	29·718	1·070	73·0	34·0	39·0	62·6	45·6	17·0	54·1
HADDINGTON, (Haddington.) JAMES MOWAT, Governor of District Asylum.	240	July	29·779	30·038	1·062	78·0	49·5	28·5	66·8	53·9	12·9	60·3
		Aug.	29·828	30·086	0·708	83·0	43·7	39·3	69·8	53·1	16·7	61·4
		Sept.	29·464	29·726	1·094	69·7	33·2	36·5	60·0	45·7	14·3	52·9
MARCHMONT, (Berwick.) JOHN A. WOOD, Gardener.	500	July	29·490	30·028	1·075	80·0	44·0	36·0	66·7	52·0	14·7	59·3
		Aug.	29·549	30·085	0·740	81·0	42·0	39·0	69·3	51·1	18·2	60·2
		Sept.	29·165	29·706	1·120	71·0	35·0	36·0	59·4	44·9	14·5	52·1
DUNS CASTLE, (Berwick.) ROBERT AIKMAN, Gardener to R. Mordaunt Hay.	500	July	29·489	30·027	1·078	78·8	45·0	33·8	67·9	51·8	16·1	59·9
		Aug.	29·536	30·073	0·766	81·0	42·0	39·0	70·9	51·0	19·9	60·9
		Sept.	29·165	29·713	1·108	71·0	33·4	37·6	61·7	43·9	17·8	52·8
NORTH ESK (Peebles.) RESERVOIR, WILLIAM TOD.	1150	July	28·824	30·044	1·050	76·0	44·0	32·0	65·0	48·5	16·5	56·8
		Aug.	...	...	...	...	...	...	...	...	...	...
		Sept.	...	...	...	...	...	...	...	...	...	...
CASTLE CRAIG, (Peebles.) JAMES MACGREGOR, Gardener to Sir T. D. G. Carmichael, Bart., M.P.	830	July	29·148	30·034	1·046	77·5	43·0	34·5	65·5	51·4	14·1	58·4
		Aug.	29·199	30·083	0·768	83·0	39·0	44·0	70·4	50·2	20·2	60·3
		Sept.	28·864	29·754	1·036	67·0	31·5	35·5	58·5	43·4	15·1	51·0
STOBO CASTLE, (Peebles). WILLIAM YOUNG, Gardener to Sir G. G. Montgomery, Bart.	600	July	29·390	30·033	1·080	83·0	43·0	40·0	68·3	50·1	18·2	59·2
		Aug.	29·443	30·084	0·715	85·0	36·0	49·0	73·4	48·3	25·1	60·8
		Sept.	29·105	29·755	1·020	71·0	32·0	39·0	60·7	41·8	18·9	51·2
BROOMLANDS, (Roxburgh.) JAMES BRUNTON.	205	July	...	...	...	...	...	...	...	...	...	...
		Aug.	29·854	30·076	0·747	82·0	43·0	39·0	71·2	50·8	20·6	61·0
		Sept.	29·503	29·725	1·110	74·0	32·0	42·0	61·2	44·3	16·9	52·7
LADYLAW, (Roxburgh.) THOMAS WILSON.	462	July	29·539	30·036	1·089	78·8	43·0	35·8	67·0	51·2	15·8	59·1
		Aug.	29·508	30·079	0·767	83·2	36·0	47·2	71·2	49·7	21·5	60·5
		Sept.	29·245	29·745	1·042	72·2	30·8	41·4	61·6	42·3	19·3	52·0
WOLFELEE, (Roxburgh.) WILLIAM GORDON, Gardener to J. T. S. Elliot.	601	July	29·387	30·033	1·070	79·0	42·0	37·0	67·6	51·0	16·6	59·3
		Aug.	29·430	30·080	0·795	83·0	36·6	47·0	71·4	49·2	22·2	60·3
		Sept.	29·096	29·748	1·064	73·0	29·0	44·0	60·4	41·5	20·9	51·0

THERMOMETERS. Black Bulb, Maximum, in SUN.		THERMOMETERS. Black Bulb, Minimum from radiation during Night.		HYGROMETER.		DEDUCTIONS. Glaisher's Tables. 2d Ed.			WINDS. Number of Days it blew in certain Directions.										RAIN.	
High-est.	Mean.	Low-est.	Mean.	Dry Bulb.	Wet Bulb.	Dew-point.	Elastic Force of Vapour.	Humidity. Sat. = 100.	N	NE	E	SE	S	SW	W	NW	Calm or Variable.	Mean Pressure on square foot.	Number of days it fell.	Amount.
°	°	°	°	°	°	°	inch.											lbs.	days	inch.
104·0	82·3	45·0	49·3	58·2	55·5	53·1	·404	83	0	3	4	1	0	3	14	6	0	0·91	16	3·69
112·0	90·6	39·0	47·8	60·1	56·6	53·5	·411	80	0	2	8	4	0	6	9	2	0	0·34	10	0·56
86·0	67·0	30·0	38·3	50·5	47·8	45·0	·299	82	0	0	2	0	1	3	19	5	0	2·19	17	3·24
130·0	108·4	46·3	51·9	60·3	57·0	54·2	·421	80	2	1	6	1	1	2	16	1	1	0·69	15	3·98
129·8	112·6	44·5	51·2	60·3	57·1	54·3	·422	81	2	1	9	1	1	1	5	1	10	0·22	8	0·55
123·1	102·7	33·5	44·2	52·7	49·5	46·4	·315	79	1	1	1	0	0	0	23	2	2	1·02	24	3·78
143·3	111·9	34·9	43·9	58·5	55·4	52·6	·397	80	2	1	5	0	2	4	16	1	0	1·53	16	3·68
138·5	118·0	32·1	42·9	59·3	56·5	54·1	·418	83	0	3	6	4	1	1	13	1	2	0·98	8	0·40
135·5	112·0	26·0	39·6	51·7	48·6	45·4	·305	80	0	1	1	0	2	4	21	1	0	3·13	23	2·89
...	...	...	...	60·3	57·0	54·1	·419	80	1	4	4	1	0	4	11	5	1	1·59	19	3·61
...	...	...	...	60·2	57·1	54·4	·423	82	2	5	6	2	0	2	8	2	4	1·15	9	0·67
...	...	...	...	53·4	50·1	46·8	·320	79	0	1	1	1	1	4	19	2	1	2·54	21	3·10
...	...	...	...	59·7	56·4	53·5	·411	80	0	0	0	5	0	12	7	7	0	...	14	2·90
...	...	...	...	60·6	57·0	53·9	·415	79	0	1	1	5	1	17	5	1	0	...	6	0·15
...	...	...	...	52·0	49·3	46·5	·318	82	0	1	0	3	0	12	14	0	0	...	11	3·10
120·0	95·0	42·5	51·8	61·2	58·8	56·7	·462	86	0	0	7	0	12	5	6	1	0	...	12	3·02
116·0	95·8	37·5	47·4	60·7	58·0	55·6	·443	84	1	0	10	2	10	5	3	0	0	...	5	0·67
108·0	88·8	28·5	41·7	51·9	50·1	48·3	·339	88	1	0	1	0	8	6	7	7	0	...	14	3·12
...	...	...	...	60·6	57·1	54·1	·418	80	2	2	4	0	0	1	9	11	2	2·19	18	3·68
...	...	...	...	61·7	57·7	54·2	·422	77	1	1	7	2	0	0	5	9	6	0·85	9	1·48
...	...	...	...	52·8	49·8	46·9	·321	80	2	0	1	1	0	0	17	7	2	1·74	22	3·98
99·0	80·8	40·0	49·1	58·9	55·8	53·0	·403	81	7	2	4	0	3	5	8	2	0	1·80	17	3·72
105·5	84·1	35·0	47·7	59·5	56·8	54·5	·424	85	7	4	9	1	2	2	5	1	0	1·23	7	1·54
88·0	69·3	29·0	40·9	52·0	49·0	45·9	·310	80	5	2	0	2	6	6	8	1	0	2·89	18	3·34
...	...	...	...	60·2	57·0	54·2	·420	81	5	0	1	2	5	3	14	1	0	5·02	13	5·90
...	...	...	...	61·5	57·9	54·8	·430	79	5	4	3	1	5	2	11	0	0	3·72	3	1·21
...	...	...	...	52·5	49·3	46·0	·312	79	2	1	0	0	1	3	22	1	0	7·02	15	3·29
...	...	...	...	55·3	52·7	50·2	·364	83	1	0	2	3	1	3	13	6	2	1·56	13	4·95
...	...	...	...	...	...	...	...	...	...	...	...	...	...	...	...	...	...	...	...	...
...	...	...	...	...	...	...	...	...	...	...	...	...	...	...	...	...	...	...	...	...
...	...	...	...	57·5	54·9	52·6	·397	83	0	0	5	0	1	2	13	7	3	...	13	3·10
...	...	...	...	58·6	55·6	52·9	·402	82	0	1	5	2	0	6	12	1	4	...	8	1·23
...	...	...	...	49·5	47·4	45·1	·302	86	0	0	1	0	1	10	12	5	1	...	13	4·45
...	...	...	...	58·8	56·3	54·1	·419	85	2	2	2	3	2	7	8	5	0	...	13	2·70
...	...	...	...	58·8	56·6	54·6	·428	87	0	1	7	8	3	8	3	1	0	...	7	0·70
...	...	...	...	49·4	47·8	46·1	·312	90	0	1	0	0	1	9	11	8	0	...	14	3·10
...	...	...	...	...	...	...	...	...	...	...	...	...	...	...	...	...	...	...	...	...
...	...	...	...	59·9	57·5	55·5	·440	86	1	2	2	6	0	10	5	1	4	0·49	6	0·95
...	...	...	...	52·0	49·8	47·6	·330	85	0	0	1	1	0	7	10	10	1	0·84	19	3·41
...	...	...	...	59·4	57·4	55·7	·443	88	2	0	1	0	2	9	13	2	2	1·22	10	3·83
...	...	...	...	60·1	57·3	54·8	·431	83	2	1	4	1	2	8	9	1	3	0·90	3	0·39
...	...	...	...	51·9	49·9	47·9	·334	87	1	0	0	0	1	12	13	2	1	1·51	17	3·19
...	...	...	...	58·6	...	...	...	...	0	3	2	1	2	3	16	4	0	0·36	11	3·09
...	...	...	...	58·6	...	...	...	...	1	3	3	2	2	8	7	5	0	0·56	6	0·52
...	...	...	...	50·1	...	...	...	...	1	2	0	1	0	8	10	8	0	0·56	9	1·92

STATIONS AND OBSERVERS' NAMES.	Height of Station above the Sea.	1899. Months.	BAROMETER. Mean at Station corrected, and at 32°.	BAROMETER. Mean reduced to 32°, and Sea-level.	BAROMETER. Monthly Range.	SELF-REGISTERING. In AIR, and protected. Highest in Month.	Lowest in Month.	Monthly Range.	Mean of all the Highest.	Mean of all the Lowest.	Mean Daily Range.	Mean Temperature.
	feet.		inch.	inch.	inch.	°	°	°	°	°	°	°
DRUMLANRIG, (Dumfries.)	191	July	...	...	...	79·0	43·0	36·0	68·2	51·4	16·8	59·8
DAVID INGLIS,		Aug.	29·872	30·077	0·750	82·4	39·0	43·4	72·2	49·5	22·7	60·9
Gardener to the Duke of Buccleuch.		Sept.	29·547	29·755	1·034	69·4	24·0	45·4	58·7	42·3	16·4	50·5
DUMFRIES, (Dumfries.)	60	July	29·996	30·062	1·075	81·6	47·0	34·6	69·2	54·1	15·1	61·6
Rev. WILLIAM ANDSON,		Aug.	30·012	30·078	0·763	85·0	45·0	40·0	74·3	52·2	22·1	63·2
		Sept.	29·698	29·764	1·048	76·0	35·0	41·0	62·6	45·2	17·4	53·9
CARGEN, (Kirkcudbright.)	85	July	29·975	30·067	1·100	80·0	45·0	35·0	68·0	53·0	15·0	60·5
ALEX. PEACOCK, Gardener.		Aug.	30·007	30·099	0·784	83·0	45·0	36·0	73·1	51·9	21·2	62·5
		Sept.	29·693	29·785	1·010	79·0	34·0	45·0	61·4	45·0	16·4	53·2
GLENLEE, (Kirkcudbright.)	206	July	29·832	30·055	1·030	76·0	42·0	34·0	66·5	51·5	15·0	59·0
WILLIAM MELVILLE, Gardener.		Aug.	29·866	30·089	0·767	79·5	41·0	38·5	70·8	49·0	21·8	59·9
		Sept.	29·559	29·784	1·090	71·0	30·0	41·0	59·8	43·6	16·2	51·7
CALLY, (Kirkcudbright.)	120	July	29·937	30·067	0·850	65·0	41·6	23·4	69·7	51·5	18·2	60·6
WILLIAM THOMSON, Gardener to H.		Aug.	29·958	30·083	0·700	83·8	43·8	40·0	74·5	50·9	23·6	62·7
G. Murray Stewart of Broughton.		Sept.	29·659	29·790	1·078	78·8	31·0	47·8	64·4	43·2	21·2	53·8

THERMOMETERS.				HYGROMETER.		DEDUCTIONS. Glaisher's Tables. 2d Ed.			WINDS.										RAIN.	
Black Bulb, Maximum, in SUN.		Black Bulb, Minimum from radiation during Night.							Number of Days it blew in certain Directions.									Mean Pressure on square foot.	Number of days it fell.	Amount.
Highest.	Mean.	Lowest.	Mean.	Dry Bulb.	Wet Bulb.	Dew-point.	Elastic Force of Vapour.	Humidity. Sat. = 100.	N	NE	E	SE	S	SW	W	NW	Calm or Variable.			
°		°	°	°	°	°	inch.											lbs.	days	inch
...	...	...	...	58·9	57·8	56·8	·462	94	0	0	0	1	3	11	8	8	0	...	12	5·02
...	...	...	...	60·3	59·1	58·1	·483	93	0	0	0	2	10	5	10	4	0	...	8	3·17
...	...	...	...	50·2	49·0	47·7	·332	92	1	0	0	2	1	4	11	11	0	...	17	4·02
...	...	...	...	60·1	56·9	54·1	·419	81	0	3	2	2	3	11	3	7	0	1·06	18	2·17
...	...	...	...	62·0	58·2	55·0	·433	78	0	4	3	6	2	6	7	2	1	0·94	10	1·69
...	...	...	...	52·3	49·7	47·1	·325	82	0	1	1	1	1	9	12	4	1	1·44	22	3·05
...	...	...	...	61·1	58·6	56·4	·457	85	0	4	5	0	4	3	8	7	0	0·41	9	1·99
...	...	...	...	62·3	59·3	56·8	·461	82	0	2	10	3	6	4	5	1	0	0·39	8	2·71
...	...	...	...	53·3	51·0	48·7	·343	84	3	0	1	0	2	2	12	10	0	0·90	15	4·07
...	...	...	...	59·4	56·8	54·5	·425	85	0	1	3	1	6	2	7	4	7	1·51	17	2·34
...	...	...	...	60·0	56·8	54·0	·417	81	1	2	2	2	4	1	5	1	13	0·64	10	1·16
...	...	...	...	51·8	49·9	48·0	·336	87	2	1	1	1	0	2	8	5	10	1·59	25	5·73
...	...	...	...	59·4	...	...	...	...	5	1	0	3	4	7	3	8	0	2·78	16	3·76
...	...	...	...	59·5	...	...	...	...	3	3	2	7	6	4	2	4	0	2·34	11	1·18
...	...	...	...	52·7	...	...	...	...	5	2	0	1	1	8	5	8	0	4·83	20	6·45

REGISTRARS' NOTES.

In compliance with the following Instructions, many of the Registrars have appended remarks to their Returns, from which the subjoined Notes have been selected. The Registrars alone must be considered responsible for the opinions which they express.

INSTRUCTIONS TO REGISTRARS.

"If, at any time, the Births (whether legitimate or illegitimate), the Deaths, or the Marriages registered during the Quarter have been above or below the average, here state what you consider to be the cause, and whether epidemics, such as Measles, Typhus, Cholera, etc., have prevailed in the District; or if there is any other fact in the character of the Weather, Sanitary or Social Arrangements, Movement of the Population, etc., which will account for the circumstance."

The Figures refer to the Numbers of the Districts in the preceding Tables.

II. NORTH-WESTERN DIVISION.

6. Inverness.

Mainland.

91. Ardersier.—The number of births for the quarter is nineteen, while only one death occurred, that of a child two weeks old.

95. Daviot and Dunlichty.—Though the parish is free from epidemics, the death-rate is 27 per thousand. Three of the persons whose deaths were recorded had reached the respective ages of 71, 80, and 85 years.

107 (1). Urquhart.—One of the four deaths, that of a girl 19 years of age, was caused by Typhoid Fever. No other cases occurred.

Insular.

113. North Uist.—Measles prevalent during the last four months, but no fatal cases.

III. NORTH-EASTERN DIVISION.

8. Elgin (or Moray).

130. Drainie.—Of the fifteen deaths registered, one was ascribed to Accidental Drowning, and seven were of children under one year of age.

10. Aberdeen.

172. Auchindoir and Kearn.—Of the four deaths registered, two were of persons aged respectively 77 and 83 years.

173. Auchterless.—Number of deaths above the average, but the general health may be stated to have been good.

174. Belhelvie.—Hooping-Cough very prevalent.

183 (1). Braemar.—Of the five deaths registered, one resulted from a cart accident.

183 (2). Crathie.—No deaths during the last two quarters.

186. Culsamond.—Parish healthy, the only death recorded being that of a child ten days old.

197. Fyvie.—Scarlet Fever prevalent throughout the quarter. In consequence, the schools in centre of parish were closed on 21st July, and still continue to be so. All the cases have been extremely mild.

198. Gartly.—No deaths since 22nd April.

243. Tarves.—Three of the six persons whose deaths were registered were aged respectively 77, 80, and 84 years.

11. Kincardine.

251 (2). Portlethen.—Marriages and deaths much below the average. This is to a large extent caused by the fishermen leaving for larger centres.

252. Banchory-Ternan. — The high death-rate is partly caused by the number of invalids from other places, who come to Banchory during summer, presumably from reasons of health.

259. Fordoun. — The four persons whose deaths were recorded were aged respectively 79, 81, 84, and 91 years.

263. Laurencekirk.—Measles very prevalent, and one case fatal; another death was the result of an accident on the railway.

326. Abernethy.—Of the eight deaths registered, one was of a child five weeks old; the ages of the others ranged from 55 to 89 years.

339. Clunie.—One of the three deaths was the result of a bathing accident.

376. Logierait.—The three males who died in August were inmates of the Union Poorhouse, and were aged respectively 64, 88, and 89 years.

385. Muckart.—No deaths during the last nine months.

387. Perth.—Of the 136 deaths recorded, ten were of persons over 80 years of age, and two over 90.

14. Fife.

401. Aberdour.—One death was caused by Accidental Drowning.

411. Burntisland.—An outbreak of Typhoid Fever occurred at the close of the quarter. Fully sixty persons were attacked, and seven of the cases proved fatal, mostly in hospitals outside the parish, to which patients had been removed. The primary cause of the epidemic was traced to a milk supply which is believed to have been contaminated by impure water.

420. Cupar.—Of the thirty-five deaths registered, seven occurred in the Fife and Kinross Asylum.

426. Dysart. — Six deaths resulted from Zymotic Diseases, *viz.*, four from Hooping-Cough, and one each from Typhoid and Scarlet Fever.

438. Kilrenny.—Of the thirteen deaths registered, four were of persons 70 years of age and over; and six were of infants under 2 years. One death resulted from an accident.

458*b*. Tulliallan.—Of the nine deaths registered, four were of persons aged respectively 73, 75, 78, and 85 years.

IV. EAST-MIDLAND DIVISION.

13. Perth.

323. Aberdalgie.—The only death recorded resulted from Accidental Drowning.

325. Aberfoyle.—The death registered in July was that of a visitor who was drowned in Loch Ard while bathing.

V. WEST-MIDLAND DIVISION.

19. Argyll.

Mainland.

510 (1). Dunoon. — Of the fifty-five deaths registered, twenty-one were of visitors.

519. Killean and Kilchenzie.—Of the ten deaths recorded, five were due to a boating accident.

VI. SOUTH-WESTERN DIVISION.

21. Renfrew.

568 (2). Linwood.—The increase of marriages is owing to the Roman Catholics of Elderslie, Clippens, Blackstoun, and Linwood being now married at Linwood instead of Johnstone. A Roman Catholic clergyman is now stationed at Linwood.

569. Kilmalcolm. — Four of the thirteen deaths registered were of persons between the ages of 65 and 87 years, one of which was that of the late Registrar.

22. Ayr.

577 (1). Auchinleck.—Of the twelve deaths registered, five were of persons aged respectively 70, 71, 75, 86, and 91 years, and three were of children under one year.

578 (1). Ayr. — Eleven of the deaths were caused by Infantile Diarrhœa, two by Scarlet Fever, one by Measles, four by Diphtheria, two by Drowning, and three by other accidents.

607. Muirkirk.—Hooping-Cough and Scarlet Fever prevalent during the quarter.

613 (2). Catrine. — The death-rate during August and September was double that of the average of the previous months of the year. This was probably caused by the excessive heat of the former month, and the somewhat rapid change to cold in the latter.

23. Lanark.

628. Cambusnethan.—Death-rate high. Of the 140 deaths registered, seventy-five were under 5 years of age, and twenty were between 60 and 80 years, and four had reached the ages of 83, 84, 85, and 87 years.

632 (3). Haywood.—In consequence of the dulness of trade, the population is decreasing.

638 (2). Dalserf.—Deaths above the average. Gastro-Enteritis very prevalent, especially during August.

VII. SOUTH-EASTERN DIVISION.

25. Edinburgh.

676. Cockpen.—Five illegitimate births were registered between 18th and 25th September, and only one legitimate.

677. Colinton.—The six illegitimate births registered took place in Craiglockhart Poorhouse.

682. Currie.—Of the nine deaths registered, two were caused by drowning: three were of children under three months old.

695*b*. New Craighall.—Only two deaths for the quarter, and both resulted from accidents.

698*a*. Ratho.—There have been no epidemics, but the deaths are above the average. Of the nineteen registered, five were of children under 2 years of age, and three of persons above 80 years.

27. Berwick.

734. Cranshaws.—One of the two deaths, that of the male, was caused by the upsetting of a cart and water-tank.

28. Peebles.

762 (2). Walkerburn.—Catarrh of the Bowels prevalent in August and September.

767. Newlands.—Cases of Scarlet Fever have occurred, but none of them fatal. One of the four deaths was that of a child 3 years old from Hemlock Poisoning.

VIII. SOUTHERN DIVISION.

30. Roxburgh.

799 (1). Melrose. — Of the twelve deaths registered, four occurred in the Asylum, and all belonged to other parishes.

801. Morebattle.—Three cases of Enteric Fever occurred on one farm, and one of them resulted fatally.

31. Dumfries.

835. Kirkmahoe.—Births and deaths above the average. Three of the eight deaths regis-

tered were of children under one year of age, and one was suicidal.

32. KIRKCUDBRIGHT.

856. BALMACLELLAN.—Health of the district remarkably good. No deaths for almost a year.

863. CROSSMICHAEL. — Of the three deaths recorded (all of males), two were attributed to senile decay; the other being that of an infant two days old.

33. WIGTOWN.

900. WHITHORN —Of the eleven deaths registered, two were of boys, aged respectively 10 and 15 years, who were drowned while bathing.

INDEX TO THE DISTRICTS.

The Figures refer to the Numbers of the Districts in the preceding Tables of Births Deaths, and Marriages, these being numbered consecutively from 1 *to* 901.*

Abbey, . 559
Abbey St Bathans, . 726
Abbotshall, 399
Abdie, . 400
Abercorn, . 661
Aberdalgie, 323
Aberdeen, . 168
Aberdour (Aberdeen), . 169
Aberdour (Fife), 401
Aberfeldy, . 324
Aberfoyle, . 325
Aberlady, . 702
Aberlemno, 269
Aberlour, . 145
Abernethy, 326
Abernethy and Kincardine, 90
Abernyte, . 327
Abertarff, . 92
Aboyne, . 170
Aharacle, . 505
Airlie, . 270
Airth, . 469
Alford, . 171
Alloa, . 465
Alness, . 57
Alva (Clackmannan), 465
Alvah (Banff), 146
Alves, . 125
Alvie, . 90
Alyth, . 328
Ancrum, . 780
Anderston, 644
Annan, . 812
Anstruther-E., 402
Anstruther-W., 403
Anwoth, . 855
Appin, . 525
Applecross, 58
Applegarth, 813
Arbirlot, . 271
Arbroath, . 272
Arbuthnott, 250
Ardallie, . 171
Ardchattan, 504
Ardclach, . 120
Ardersier, . 91
Ardnamurchan, 505
Ardoch, . 328
Ardrossan, . 576
Arisaig, . 505
Armadale, . 662
Arngask, . 328
Arrochar, . 492
Ashkirk, . 773
Assynt, . 44
Athelstaneford, 703
Auchindoir, 172
Auchinleck, 577
Auchterarder, 329
Auchterderran, 405
Auchtergaven, 330
Auchterhouse, 273
Auchterless, 173
Auchtermuchty, 406
Auchtertool, 407
Auldearn, . 121
Avoch, . 59
Avondale, . 621
Ayr, . . 578
Ayton, . 727

Baldernock, 471
Balfron, . 472
Ballachulish and Corran of Ardgour, . 506
Ballantrae, 579
Ballingry, . 408
Balmaclellan, 856
Balmaghie, 857
Balmerino, 409
Balquhidder, 331
Banchory-Devenick, . 251
Banchory-Ternan, . 252
Banff, . 147
Bannockburn, 488
Bargrennan, 857
Barony, . 622
Barr, . . 580
Barra (Inverness) 108
Barrhead and Levern, . 572
Barrhill, . 582
Barry (Forfar), 274
Barvas, . 86
Bathgate, . 662
Beath (Fife), 410
Bedrule, . 782
Beith (Ayr), 581
Belhelvie, . 174
Bellie, . 126
Bellshill, . 625
Benbecula, . 118
Bendochy, . 332
Benholm, . 253
Bernera, . 111
Bervie, . 254
Biggar, . 623
Birnie, . 127
Birsay, . 13
Birse, . 175
Blackford, . 333
Blackfriars, 644
Blackridge, 671
Blair-Athol, 334
Blairgowrie, 335
Blantyre, . 624
Blythswood, 644
Boddam, . 232
Boharm, . 147
Boisdale, . 118
Boleskine, . 92
Bolton, . 704
Bonar, . 46
Bonhill, . 493
Borgue, . 858
Bo'ness, . 663
Borthwick, 674
Bothkennar, 473
Bothwell, . 625
Botriphnie, 148
Bourtie, . 176
Bowden, . 783
Bower, . 34
Bowmore, . 536
Boyndie, . 149
Bracadale, . 109
Braemar, . 183
Brechin, . 275
Bressay, . 1
Bridge of Weir, 559
Bridgeton, . 644
Brodick, . 553
Broughton, 758
Brydekirk, 813
Buchanan, . 474
Buckhaven, 459
Buittle, . 859
Bunkle and Preston, . 728
Burghead . 131
Burntisland, 411
Burra Isles, 5
Busby, . 571

Cabrach, . 149
Cadder, . 626
Caddonfoot, 774
Cairney, . 178
Calderhead, 626
Callander, . 336
Calton, . 644
Cambuslang, 627
Cambusnethan, 628
Cameron, . 412
Camlachie, 644
Campbeltown, 507
Campsie, . 475
Canisbay, . 35
Cannich, . 92
Canonbie, . 814
Canongate, 685
Caputh, . 337
Cardross, . 494
Careston, . 277
Cargill, . 338
Carlaverock, 815
Carloway, . 86
Carluke, . 629
Carmichael, 630
Carmunnock, 631
Carmylie, . 276
Carnbee, . 413
Carnoch (Ross), 59
Carnock (Fife), 414
Carnwath, . 632
Carriden, . 663
Carrington, 675
Carsphairn, 860
Carstairs, . 633
Castleton, . 784
Cathcart, . 560
Catrine, . 613
Cavers, . 785
Cawdor, . 122
Ceres, . 415
Channelkirk, 729
Chapel-of-Garioch, . 179
Chirnside, . 730
Clackmannan, 466
Clatt, . . 180
Cleish, . 460
Closeburn, . 816
Clunie (Perth), 339
Cluny (Aberd'n), 181
Clyne, . 45
Coatbridge, 652
Cockburnspath, 731
Cockpen, . 676
Coigach, . 75
Coldingham, 732
Coldstream, 733
Colinton, . 677
Coll, . . 551
Collace, . 340
Collessie, . 416
Colmonell, . 582
Colonsay, . 539
Colvend, . 861
Comrie, . 341
Contin, . 60
Cookney, . 258
Corsock-Bridge, 862
Corstorphine, 678
Cortachy & Clova 278
Coull, . 182
Coupar-Angus, 341
Covington and Thankerton, 634
Coylton, . 583
Craig, . 280
Craigie, . 584
Craignish, . 508
Crail, . . 417
Crailing, . 786
Cramond, . 679
Cranshaws, 734
Cranston, . 680
Crathie, . 183
Crawford, . 635
Crawfordjohn, 636
Creich (Fife) 418
Crichton, 681

* The actual number of Districts is 1073—many Parishes and Burghs having been divided into two or more Districts for the purpose of Registration. Thus Edinburgh and Glasgow, to each of which only a single number is assigned in the Tables, consist of 6 and 14 Districts respectively. In forming the alphabetical arrangement the principle adopted has been to place *compound* names in the order in which they are pronounced.

Criech (Suth.), 46
Crieff, . 342
Crimond, . 184
Cromarty, . 16
Cromdale and Advie, . 128
Crosshill, . 584
Crossmichael, 863
Croy & Dalcross, 94
Cruden, . 135
Cullen, . 150
Culross, . 418
Culsamond, 186
Culter, . 637
Cults (Fife), 419
Cumbernauld, 495
Cumbrae, . 552
Cumlodden and Minard, . 509
Cummertrees, 817
Cupar, . 420
Currie, . 682

Dailly, . 585
Dairsie, . 421
Dalavich, . 517
Dalbeattie, . 864
Dalgetty, . 422
Dalkeith, . 683
Dallas, . 129
Dalmellington, 586
Dalmeny, . 665
Dalry (Ayr), 587
Dalry (Kirkcudbright), . 865
Dalrymple, 588
Dalserf, . 638
Dalton, . 818
Dalziel, . 639
Daviot, . 187
Daviot & Dunlichty, . 95
Deerness, . 14
Delting, . 2
Dennistoun, 644
Denny, . 476
Deskford, . 151
Dingwall, . 62
Dirleton, . 705
Dollar, . 467
Dolphinton, 640
Dores, . 96
Dornoch (Sutherland), . 47
Dornock (Dumfries), . 819
Douglas, . 641
Dowally, . 344
Drainie, . 130
Dreghorn, . 589
Dron, . . 345
Drumblade, 188
Drumelzier, 759
Drumoak, . 189
Dryfesdale, 820
Drymen, . 477
Duddingston, 684
Duffus, . 131
Duirinish, . 110
Dull, . . 346
Dumbarton, 496
Dumfries, . 821
Dun, . . 281
Dunbar, . 706
Dunbarney, 347
Dunblane, . 348
Dunbog, . . 423
Dundee, . 282
Dundonald, 590
Dunfermline, 424
Dunino, . 425
Dunipace, . 478
Dunkeld, . 349
Dunlop, . 591
Dunnet, . 36
Dunnichen, 283
Dunning, . 350
Dunnottar, 255
Dunoon, . 510
Dunrossness, 3
Duns, . . 735
Dunscore, . 822
Dunsyre, . 642
Durness, . 48
Duror, . 525
Durris, . 256
Durrisdeer, 823
Duthil, . 96
Dyce, . . 190
Dyke, . . 133
Dysart, . 426

Eaglesham, 561
Earlsferry, . 436
Earlston, . 736
Eassie & Nevay, 284
East Kilbride, 643
Eastwood, . 562
Eccles, . 737
Ecclesmachen, 666
Echt, . . 191
Eckford, . 787
Eday & Pharay, 15
Edderton, . 63
Eddlestone, 760
Eddrachillis, 49
Edgerston, . 787
Edinburgh, 685
Edinkillie, . 134
Ednam, . 788
Edrom, . 738
Edzell, . 285
Elgin, . . 135
Elie, . . 427
Ellon, . . 192
Enzie, . . 152
Errol, . . 351
Erskine, . 563
Eskdalemuir, 824
Ettrick, . 774
Evie & Rendall, 16
Ewes, . . 825
Eyemouth, 739

Fair Isle, . 3
Fala & Soutra, 686
Falkirk, . 479
Falkland, . 428
Farnell, . 286
Farr, . . 50
Fauldhouse, 673
Fearn (Forfar), 287
Fearn (Ross), 64
Fenwick, . 592
Ferry-Port-on-Craig, . 429
Fetlar, . 4
Fettercairn, 257
Fetteresso, . 258
Findo-Gask, 352
Fintray (Aberd.), 193
Fintry (Stirling), 480
Firth, . . 17
Flisk, . . 430
Flotta, . 32
Fodderty, . 65
Fogo, . . 740
Fordoun, . 259
Fordyce, . 153
Forfar, . 288
Forgan, . 431
Forgandenny, 353
Forglen, . 154
Forgue, . 194
Forres, . 137
Fort-Augustus (or Abertarff), 92
Forteviot, . 354
Forth, . 632
Fortingall . 355
Fortrose . 80
Foss, . . 355
Fossoway and Tullibole, 461
Foula, . 12
Foulden, . 741
Foveran, . 195
Fowlis-Easter, 288
Fowlis-Wester, 357
Fraserburgh, 196
Fyvie, . 197

Gairloch, . 66
Galashiels, . 775
Galston, . 593
Gamrie, . 155
Gargunnock, 481
Garmouth, . 144
Gartly, . 198
Garvald, . 707
Garvock, . 260
Gigha, . 537
Girthon, . 866
Girvan, . 594
Gladsmuir, 708
Glamis, . 289
Glasgow, . 644
Glass, . . 199
Glassary . 511
Glasserton . 885
Glassford, . 645
Glenbervie, 261
Glenbucket, 200
Glencairn, . 826
Glencoe and Ballachulish, 525
Glencorse, . 687
Glendevon, 358
Glenelg, . 97
Glengarry, . 99
Glenholm, . 761
Glenisla, . 290
Glenlivat, . 157
Glenmoriston, 107
Glenmuick, Tullich, etc., 201
Glenorchy, . 512
Glenrinnes, 155
Glenshee, . 370
Glenshiel, . 67
Golspie, . 51
Gorbals, . 644
Gordon, . 742
Gourock, . 567
Govan, . 646
Graitney (or Gretna), . 827
Grange, . 156
Grangemouth, 481
Grantshouse, 732
Greenlaw, . 743
Greenock, 564
Guthrie . 291

Haddington, 709
Haggs, . 476
Halfmorton, 828
Halkirk, . 37
Hamilton . 647
Harray, . 18
Harris, . 111
Hawick, . 789
Haywood, . 632
Heriot, . 688
Hobkirk, . 790
Hoddom, . 829
Holm & Paplay, 19
Holytown, . 625
Holywood, . 830
Houston and Killellan, 565
Howmore, . 118
Hownam, . 791
Hoy & Græmsay, 20
Humbie, . 710
Hume, . 744
Huntly, . 202
Hurlford, . 611
Hutchesontown, 644
Hutton (Berwick), . 745
Hutton (Dumf.), 831

Inch (Wigtown), 886
Inchinnan, . 566
Inchture, . 359
Innerleithen, 762
Innerwick (Had.) 711
Innerwick in Glenlyon, 355
Insch (Aberd'n), 203
Inverallan, . 128
Inverallochy, 235
Inveraray, . 513
Inverarity, . 292
Inveravon, . 157
Inverchaolain, 514
Inveresk, . 689
Inverkeillor, 293
Inverkeithing, 432
Inverkeithny, 158
Inverkip, . 567
Inverness, . 98
Inverurie, . 204
Iona, . . 538
Irongray, . 867
Irvine, . 595

Jedburgh, . 792
Johnstone (Dumfries), 832
Johnstone and Elderslie (Renfrew), . 573
Jura, . . 539

Keig, . . 205
Keir, . . 833
Keiss, . 37
Keith, . 159
Keith-hall, . 206
Kells, . . 868
Kelso, . 793
Kelton, . 869
Kelvin, . 644
Kemback, . 433
Kemnay, . 207
Kenmore, 360
Kennoway 434
Kettins, . 294
Kettle, . 435
Kilbarchan, 568
Kilberry, . 533
Kilbirnie, . 596
Kilbrandon and Kilchattan, 515
Kilbride, . 553
Kilbucho, etc., 763
Kilcalmonell, 516
Kilchoman, 540
Kilchrenan, 517
Kilconquhar, 436
Kilcreggan, 502
Kildalton & Oa, 541
Kildonan, . 52
Kildrummy, 208
Kilfinan, . 518
Kilfinichen and Kilvickeon, 542
Killean and Kilchenzie, 519
Killearn, . 482
Killearnan, 68
Killin, . 361
Kilmadock, 362
Kilmalcolm, 569
Kilmallie, . 520
Kilmany (Fife), 437
Kilmarnock, 597
Kilmaronock, 497
Kilmartin, . 521
Kilmaurs, . 598
Kilmelford, 524
Kilmeny (Argyll) 543
Kilmodan, . 522
Kilmonivaig, 99
Kilmorack 100
Kilmore & Kilbride, . 523
Kilmorich, . 527
Kilmory, . 554
Kilmuir, . 112
Kilmuir-Easter, 69
Kilmun, . 510
Kilninian and Kilmore, . 544
Kilninver, . 524
Kilrenny, . 438
Kilry, . 294
Kilspindie, . 363
Kilsyth, . 483
Kiltarlity, . 101
Kiltearn, . 70
Kilwinning, 599
Kincardine (Perth), . 364
Kincardine (Ross), . 71
Kincardine O'Neil, . 209
Kinclaven, . 365
Kinfauns, . 366
Kingarth, . 555
King-Edward, 210
Kinghorn, . 439
Kinglassie, . 440
Kingoldrum, 295
Kingsbarns, 441
Kingussie, etc., 102
Kininmonth, 210
Kinlochbervie, 49
Kinlochluichart, 60
Kinloch-Rannoch, . 355
Kinlochspelvie, 545
Kinloss, . 138

Kinnaird, . 368
Kinneff and Catterline, 262
Kinnell, . 296
Kinnellar, . 211
Kinnethmont, 212
Kinnettles, 297
Kinning Park, 644
Kinnoull, . 369
Kinross, . 462
Kintail, . 72
Kintore, . 213
Kippen, . 484
Kirkbean, . 870
Kirkcaldy and Abbotshall, 442
Kirkcolm, . 887
Kirkconnell, 834
Kirkcowan, 888
Kirkcudbright, 871
Kirkden, . 298
Kirkfieldbank, 649
Kirkgunzeon, 872
Kirkhill, . 103
Kirkhope, . 776
Kirkinner, . 889
Kirkintilloch, 498
Kirkliston, 667
Kirkmabreck, 873
Kirkmahoe, 835
Kirkmaiden, 890
Kirkmichael (Ayr), . 600
Kirkmichael (Banff), . 160
Kirkmichael (Dumfries), 836
Kirkmichael (Perth), . 370
Kirknewton and East-Calder, 690
Kirkoswald, 601
Kirkpatrick-Durham, 874
Kirkpatrick-Fleming, 837
Kirkpatrick-Juxta, . 838
Kirkton (Assynt), 44
Kirkton (Farr), 50
Kirktown (Roxburgh), . 785
Kirkurd, . 764
Kirkwall and St Ola, . 21
Kirriemuir, 299
Knockando, 139
Knockbain, 73
Knoydart, . 97

Ladykirk, . 746
Laggan, . 104
Larg, . 53
Lanark, . 648
Langholm, . 839
Langshaw, . 799
Langton, . 747
Larbert, . 485
Largo, . 443
Largs, . 602
Larkhall, . 638
Lasswade, . 691
Latheron, . 38
Lauder, . 748
Laurencekirk, 263
Leadhills, . 635
Lecropt, . 348
Legerwood, 749
Leith, . 692
Leochel-Cushnie, 214
Lerwick, . 5
Leslie (Aberd'n), 215
Leslie (Fife), 444
Lesmahagow, 649
Leswalt, . 891
Lethendy and Kinloch, 372
Lethnot and Navar, . 300
Leuchars, . 445
Libberton (Lanark), . 650
Liberton (Edin.), 693
Liff, Benvie, & Invergowrie, 301
Lilliesleaf, . 795
Linlithgow, 668
Linton, . 796
Lintrathen, 302
Linwood, . 568
Lismore, . 525
Little Dunkeld, 373
Livingstone, 669
Lochaber, . 99
Lochalsh, . 74
Lochbroom, 75
Lochcarron, 76
Lochee, . 282
Lochgilphead, 526
Lochgoilhead, 527
Lochlee, . 303
Lochmaben, 840
Lochranza, . 556
Lochrutton, 875
Lochs, . 87
Lochwinnoch, 570
Logie (Fife), 446
Logie (Stirling), 485
Logiealmond, 375
Logie-Buchan, 216
Logie-Coldstone and Cromar, 217
Logie-Easter, 77
Logie-Pert, 304
Logierait, . 376
Longforgan, 377
Longformacus, 750
Longside, 218
Lonmay, 219
Loth, . 54
Loudoun, . 603
Lugar, . 577
Lumphanan, 220
Lunan, . 305
Lundie, . 306
Lunnasting, 7
Luss, . . 499
Lyne, . 765

Macduff, . 155
Madderty, . 378
Mains, . 307
Makerston, 797
Manor, . 766
Markinch, . 447
Marnoch, . 161
Maryculter, 264
Maryhill, . 622
Marykirk, . 265
Marytown, . 308
Mauchline, . 604
Maxton, . 798
Maybole, . 605
Mearns, . 571
Megget, . 779
Meigle . 379
Melrose, . 799
Menmuir, . 309
Merton, . 751
Methlic, . 221
Methven, . 380
Mid-Calder, 694
Middlebie, . 841
Midmar, . 222
Mid & So. Yell, 6
Millbrex, . 222
Milton, . 644
Minginish, . 109
Minnigaff, . 876
Minto, . 800
Mochrum, . 892
Moffat, . 842
Moneydie, . 381
Monifieth, . 310
Monikie, . 311
Monimail, . 448
Monkton and Prestwick, 606
Monquhitter, 223
Montrose, . 312
Monymusk, 224
Monzie (Perth), 382
Monzievaird and Strowan, 383
Moonzie (Fife), 449
Mordington, 752
Morebattle, 801
Morham, . 712
Mortlach, . 162
Morton, . 843
Morvern, . 528
Moulin, . 384
Mouswald, . 844
Moy and Dalarossie, . 105
Muckairn, . 529
Muckart, . 385
Muiravonside, 486
Muirkirk, . 607
Murroes, . 313
Musselburgh, 689
Muthill, . 386

Nairn, . 123
Neilston, . 572
Nenthorn, . 753
Nesting, . 7
New Abbey, 877
New Ardrossan, 576
Newbattle, 695
Newburgh, 450
Newburn, . 451
New Byth, . 210
New Craighall, 695
New Cumnock, 608
New Deer, . 225
New Galloway, 868
Newhills, . 226
Newington, 685
New Kilpatrick, 500
Newlands, . 767
New Luce, . 893
New Machar, 227
New Monkland, 651
New Pitsligo, 227
New Spynie, 136
Newton, . 696
Newton Mearns, 571
Newtyle, . 314
Nigg (Kincard.), 266
Nigg (Ross), 78
North Berwick, 713
North Bute, 557
North Harris, 111
North Knapdale, 530
North Leith, 692
Northmavine, 8
North Morar, 97
Nth. Ronaldshay, 22
North Uist, 113
North Yell, 6

Oa, . . 546
Oathlaw, . 315
Oban, . 523
Ochiltree, . 609
Old Aberdeen, 168
Old Ardrossan, 576
Old Cumnock, 610
Old Deer, . 228
Oldhamstocks 714
Old or West Kilpatrick, 501
Old Luce, . 894
Old Machar, 228
Old Meldrum, 229
Old Monkland, 652
Olrig, . 39
Ordiquhill, 163
Ormiston, . 715
Orphir, . 23
Orwell, . 463
Oxnam, . 802
Oyne, . 230

Paisley, . 573
Panbride, . 316
Papa-Stour, 12
Papa-Westray, 33
Partick, . 646
Parton, . 878
Patna, . 610
Peebles, . 768
Pencaitland, 716
Penicuik, . 697
Penninghame, 895
Penpont, . 845
Persie, . 386
Perth, . 387
Peterculter, 231
Peterhead, . 232
Pettinain, . 653
Petty, . 106
Pitsligo, . 233
Pittenweem, 452
Plantation, 646
Polmont, . 487
Polwarth, . 754
Port-Glasgow, 574
Portlethen, 251
Portmoak, . 464
Portnahaven, 547
Portobello, . 685
Port of Menteith, 388
Portpatrick, 896
Portree, . 114
Portsoy, . 153
Premnay, . 234
Prestonkirk, 717
Prestonpans 718
Queensferry, 665

Raasay, . 114
Rafford, . 140
Rankinston, 583
Rathen, . 235
Ratho, . 698
Rathven, . 164
Rattray, . 389
Rayne, . 236
Reay, . 40
Redgorton, 390
Renfrew, . 575
Renton, . 494
Rerrick, . 879
Rescobie, . 317
Resolis, . 79
Rhynd, . 391
Rhynie, . 237
Riccarton, . 611
Roberton, . 802
Rogart, . 55
Rosehall, . 46
Rosemarkie, 80
Roseneath, . 502
Rosskeen, . 81
Rothes, . 141
Rothesay, . 558
Rothiemay, 165
Rothiemurchus, 96
Rousay and Egilshay, 24
Row, . . 503
Roxburgh, . 803
Rutherglen, 654
Ruthven, . 318
Ruthwell, . 846

Saddell, . 531
St Andrew (Dundee), 282
St Andrew (Edinburgh), 685
St Andrews (Orkney), 25
St Andrews-Lhanbryde, 142
St Andrews & St Leonards (Fife) 453
St Boswells, 804
St Clement, 282
St Cyrus, . 267
St Fergus, . 237
St George, . 685
St Giles, . 685
St Kilda, . 111
St Machar, . 168
St Madoes, 392
St Martins, 393
St Mary, . 282
St Monance (or Abercrombie), 454
St Mungo, . 847
St Nicholas, 168
St Ninians, 488
St Peter, . 282
St Quivox, . 578
St Rollox, . 644
St Vigeans, 272
Salen (Argyll), 548
Saline (Fife), 455
Salton, . 719
Sanday, . 26
Sandness, . 12
Sandsting and Aithsting, 9
Sandwick, . 27
Sandwick & Cuningsburgh, 3
Sanquhar, . 848
Savoch, . 237
Scone, . 394
Scoonie, . 456
Scourie, . 49
Seafield, . 167

Selkirk, . 778
Shapinshay, 28
Shettleston, 622
Shieldaig, . 58
Shiskine . 554
Shotts, . 655
Skelmorlie, 602
Skene, . 238
Skipness, . 531
Skirling, . 769
Slains, . 239
Slamannan, 489
Sleat, . . 115
Smailholm, 805
Small Isles, 116
Snizort, . 117
Sorbie, . 897
Sorn, . . 613
Southdean, 806
Southend, . 532
South Harris, 111
South Knapdale, 533
South Leith, 692
South Ronaldshay & Burray, 29
South Uist, 118
Southwick, 861
Speymouth, 143
Spott, . 720
Sprouston, . 807
Stair, . . 614
Stanley, . 393
Stennes . 17
Stenscholl, . 112
Stenton, . 721
Stevenston, 615
Stewarton, . 616
Stirling, . 490
Stitchell, . 808
Stobhill, . 698
Stobo, . 770
Stoer, . 44
Stonehouse, 656
Stoneykirk, 898
Stornoway, 88
Stow, . . 699
Stracathro, 320
Strachan, . 268
Strachur, . 534
Straiton, . 617
Stralachlan, 534
Stranraer, . 899
Strath. . 119
Strathblane, 491
Strathdon, . 240
Strathfillan, 394
Strathloch, 384
Strathmartin, 307
Strathmiglo, 457
Strathoykel, 71
Strathy, . 50
Strichen, . 241
Stromness, . 30
Stronsay, . 31
Sunart, . 505
Swinton, . 755
Symington (Ayr), . 618
Symington (Lanark), 657
Tain, . . 82
Tannadice, . 321
Tarbat, . 83
Tarbert, . 535
Tarbolton, . 619
Tarland, . 242
Tarves, . 243
Tealing, . 322
Temple, . 700
Tenandry, . 394
Terregles, . 880
Teviothead, 809
Thurso, . 41
Tibbermore, 395
Tillicoultry, 468
Tingwall, . 10
Tinwald, . 849
Tobermory, 549
Tomintoul, 160
Tongland, . 881
Tongue, . 56
Torosay, . 550
Torphichen, 671
Torryburn, 458
Torthorwald, 850
Tough, . 244
Towie, . 245
Tradeston, . 644
Tranent . 722
Traquair, . 771
Trinity-Gask, 396
Troon, . 590
Troqueer, . 882
Tulliallan, . 458
Tullynessle and Forbes, . 246
Tundergarth, 851
Turriff, . 247
Tweedsmuir, 772
Twynholm, 883
Tynron, . 852
Tyree (Argyll), 551
Tyrie (Aberd'n), 248
Udny, . 249
Uig, . . 89
Ulva, . . 544
Unst, . . 11
Uphall, . 672
Urquhart (Elgin), . 144
Urquhart (Inverness), . 107
Urquhart and Logie-Wester, 84
Urr, . . 884
Urray, . 85
Walkerburn, 762
Walls (Shetland), 12
Walls (Orkney), 32
Walston, . 658
Wamphray, 853
Wandell and Lamington, 659
Wanlockhead, 853
Waternish, 110
Waterside, . 586
Watten, . 42
Weem, . 398
Wemyss, . 459
West Calder, 701
Westerkirk, 854
West Kilbride, 620
West Linton, 773
Westray, . 33
Westruther, 756
Whalsay, . 7
Whalsay Skerries, 7
Whitburn, . 673
Whitekirk and Tynninghame, 723
Whiteness and Weisdale, 10
Whithorn, . 900
Whitsome, 757
Whittinghame, 724
Wick, . 43
Wigtown, . 901
Wilton, . 789
Windygates, 447
Wiston and Roberton, . 660
Woodside, . 168
Yarrow, . 779
Yell, . . 6
Yester (or Gifford), . 725
Yetholm, . 811
Ythan Wells, 249

EDINBURGH: PRINTED BY NEILL AND COMPANY LTD.
FOR HER MAJESTY'S STATIONERY OFFICE.

QUARTERLY RETURN

OF THE

BIRTHS, DEATHS, AND MARRIAGES

REGISTERED IN THE

DIVISIONS, COUNTIES, AND DISTRICTS

OF

SCOTLAND.

QUARTER ENDING 31st DECEMBER 1899.

PUBLISHED BY AUTHORITY OF THE REGISTRAR-GENERAL.

CLXXX.

EDINBURGH:
PRINTED FOR HER MAJESTY'S STATIONERY OFFICE,
By NEILL & CO. Ltd., Old Fishmarket Close,
And Sold by
JOHN MENZIES & Co., 12 Hanover Street, Edinburgh, and
90 West Nile Street, Glasgow.

1900.

REPORT.

DURING the quarter ending 31st December 1899, there were registered in Scotland 31,840 Births, 18,501 Deaths, and 8709 Marriages. From Table III. it will be seen that the Births and Deaths are below, but the Marriages above the average for the quarter during the last ten years.

TABLE I.—Births, Deaths, and Marriages in Scotland, its Groups of Districts and Divisions, during the Quarter ending 31st December 1899, with their Proportion to the Population; also the Illegitimate Births, and their Proportion to the Total Births.

	POPULATION.		TOTAL BIRTHS.			ILLEGITIMATE BIRTHS.			DEATHS.			MARRIAGES.		
	Census 1891.	Estimated to middle of 1899	Number.	Per cent. to Pop.	One in every	Number.	Per cent. to Births.	One in every	Number.	Per cent. to Pop.	One in every	Number.	Per cent. to Pop.	One in every
SCOTLAND, ...	4025647	4281850	31840	2·95	34	2092	6·6	15·2	18501	1·71	58	8709	0·81	124
Principal Town Dists.,	1595624	1773301	13733	3·07	33	881	6·4	15·6	8574	1·92	52	4081	0·91	110
Large Town Districts,..	515516	575300	4408	3·04	33	255	5·8	17·3	2938	1·75	57	1083	0·75	134
Small Town Districts,..	834063	897265	6983	3·09	32	405	5·8	17·2	3545	1·57	64	1785	0·79	127
Mainland-Rural Dists.,	954735	914848	6031	2·62	38	518	8·6	11·6	3450	1·50	67	1561	0·68	148
Insular-Rural Districts	125709	121136	685	2·24	45	33	4·8	20·8	394	1·29	77	199	0·65	153
Northern Division	118237	113292	673	2·36	42	41	6·1	16·4	396	1·39	72	210	0·74	136
North-Western Do.	164262	162022	922	2·26	44	55	6·0	16·7	635	1·55	64	295	0·72	138
North-Eastern Do.	433199	444782	3339	2·98	34	379	11·4	8·8	1669	1·49	67	1036	0·92	108
East-Midland Do.	630098	651365	4487	2·73	37	297	6·6	15·1	2706	1·65	61	1243	0·76	132
West-Midland Do.	313749	343220	2495	2·88	35	125	5·0	20·0	1332	1·54	65	495	0·57	175
South-Western Do.	1563097	1722736	14511	3·34	30	792	5·5	18·3	8353	1·92	52	3647	0·84	119
South-Eastern Do.	599213	646299	4399	2·70	37	273	6·2	16·1	2624	1·61	62	1424	0·87	114
Southern Do.	203792	198134	1014	2·03	49	130	12·8	7·8	786	1·57	64	354	0·71	141

BIRTHS.

31,840 Births were registered in Scotland during the quarter, being at the annual rate of 295 for every ten thousand of the estimated population, or 2·95 per cent.

In the Principal Town Districts the Birth-rate for every ten thousand persons was 307; in the Large Town Districts, 304; in the Small Town Districts, 309; in the Mainland-Rural Districts, 262; and in the Insular-Rural Districts, 224.

The Birth-rate in Aberdeen for every ten thousand persons was 324; in Greenock, 321; in Paisley, 320; in Glasgow, 314; in Leith, 310; in Dundee, 293; in Edinburgh, 263; and in Perth, 214.

Of the 31,840 Births, 2092, or 6·6 per cent., were illegitimate. In the Insular-Rural Districts, 4·8 per cent. of the Births were illegitimate; in the Large Town and in the Small Town Districts, 5·8; in the Principal Town Districts, 6·4; and in the Mainland-Rural Districts, 8·6.

A comparative statement of the rate of illegitimacy in the Divisions and Counties of Scotland will be found in Tables I. and II. Table I. shows that the rate of illegitimacy was highest in the North-Eastern and Southern Divisions; while from Table II. it will be seen that in nine of the Counties the rate exceeded 10 per cent. The highest percentage occurred in Wigtown, *viz.*, 14·6; and the lowest in Shetland, *viz.*, 3·0.

Of the 31,840 Births, 16,384 were of males, and 15,456 of females, being at the rate of 106 males for every 100 females. 11,268 Births were registered during October, or 363 daily; 10,312 during November, or 344 daily; and 10,260 during December, or 331 daily.

TABLE II.—Percentage of the Illegitimate Births to the Total Births in the Counties of Scotland during the Quarter ending 31st December 1899.

Counties.	Per Cent.	Counties.	Per Cent.	Counties.	Per Cent.
Shetland	3·0	Forfar	9·0	Lanark	5·7
Orkney	5·6	Perth	5·8	Linlithgow	4·4
Caithness	10·4	Fife	4·1	Edinburgh	6·4
Sutherland	3·1	Kinross	6·2	Haddington	5·7
Ross & Cromarty	4·4	Clackmannan	3·9	Berwick	9·4
Inverness	7·4	Stirling	5·5	Peebles	6·7
Nairn	5·3	Dumbarton	3·6	Selkirk	6·0
Elgin	12·0	Argyll	6·5	Roxburgh	14·3
Banff	13·4	Bute	4·1	Dumfries	10·3
Aberdeen	11·0	Renfrew	4·4	Kirkcudbright	14·3
Kincardine	11·3	Ayr	5·4	Wigtown	14·6

DEATHS.

The Deaths of 18,501 persons were registered in Scotland during the quarter, being at the annual rate of 171 for every ten thousand of the estimated population, or 1·71 per cent.

The number of Deaths registered in England and Wales during the quarter was 148,990, being at the annual rate of 186 for every ten thousand of the estimated population.

In the Principal Town Districts the Death-rate was 192 for every ten thousand persons; in the Large Town Districts, 175; in the Small Town

Districts, 157; in the Mainland-Rural Districts, 150; and in the Insular-Rural Districts, 129.

TABLE III.—Number of Births, Deaths, and Marriages in Scotland and their Proportion to the Population, estimated to the middle of each year, during each Quarter of the Years 1889 to 1899 inclusive.

	1889.		1890.		1891.		1892.		1893.		1894.		1895.		1896.		1897.		1898.		Mean per cent. Ten Years.	1899.	
	No.	Per cent.	No.	Per cent.	No.	Per cent.	No.	Per cent.	No.	Per cent.	No.	Per cent.	No.	Per cent.	No.	Per cent.	No.	Per cent.	No.	Per cent.		No.	Per cent.
FIRST QUARTER.																							
Births,	29830	2·97	30124	2·96	31563	3·17	30311	2·99	31351	3·11	30776	3·03	31781	3·10	31033	2·98	31720	3·05	31640	3·02	3·04	30909	2·93
Deaths,	19609	1·95	23316	2·29	22471	2·26	22462	2·22	21009	2·08	20181	1·98	26119	2·55	18510	1·78	21996	2·11	20341	1·94	2·12	22866	2·17
Marriages,	6318	0·63	6687	0·66	6952	0·70	7257	0·72	6315	0·62	6391	0·63	6073	0·59	7046	0·68	7457	0·72	7283	0·70	0·66	7248	0·69
Mean Temperat.	38°·6		40°·1		38°·2		36°·3		39°·1		39°·2		33°·1		40°·8		38°·0		40°·2		38°·4	38°·4	
SECOND QUARTER.																							
Births,	32294	3·18	31789	3·09	33395	3·31	33195	3·28	33803	3·31	31685	3·08	33355	3·22	33745	3·24	33345	3·20	34444	3·25	3·22	34976	3·28
Deaths,	18213	1·79	19607	1·91	20804	2·07	18623	1·84	19588	1·92	17516	1·70	19991	1·93	17613	1·69	20127	1·91	20493	1·92	1·87	19451	1·82
Marriages,	6546	0·64	7079	0·69	7206	0·72	7168	0·71	6959	0·68	7139	0·69	7413	0·72	8084	0·77	8033	0·76	8162	0·77	0·71	8615	0·81
Mean Temperat.	51°·0		49°·5		47°·9		48°·4		52°·2		48°·6		50°·6		52°·1		47°·8		49°·2		49°·7	48°·9	
THIRD QUARTER.																							
Births,	30277	2·95	30300	2·92	30738	3·02	30424	2·97	31287	3·03	30015	2·89	31840	3·04	32052	3·05	32127	3·02	32810	3·06	2·99	32931	3·05
Deaths,	16787	1·63	16668	1·60	16809	1·65	15622	1·53	18638	1·81	15001	1·44	17498	1·67	16762	1·53	18039	1·70	18552	1·73	1·63	18730	1·74
Marriages,	6257	0·61	6480	0·62	6560	0·64	6684	0·65	6675	0·65	6480	0·62	7191	0·69	7493	0·71	7559	0·71	7906	0·74	0·66	8363	0·77
Mean Temperat.	54°·6		55°·4		55°·7		53°·5		56°·3		54°·9		56°·8		54°·7		56°·0		56°·6		55°·4	57°·0	
FOURTH QUARTER.																							
Births,	30369	2·96	29317	2·82	30269	2·97	31081	3·03	30599	2·97	31861	3·06	29478	2·81	32323	3·07	31531	2·95	31985	2·99	2·96	31840	2·95
Deaths,	18594	1·81	19387	1·87	23464	2·30	18861	1·84	20406	1·98	18420	1·77	18256	1·74	18449	1·75	18899	1·78	19020	1·78	1·86	18591	1·71
Marriages,	7197	0·70	7195	0·69	7231	0·71	7528	0·74	7141	0·69	7551	0·73	7703	0·74	7713	0·73	7917	0·74	8735	0·82	0·73	87[illegible]9	0·81
Mean Temperat.	42°·6		41°·5		41°·9		39°·6		42°·3		43°·0		40°·7		40°·4		43°·7		44°·8		42°·0	43°·3	
YEAR.																							
Population	3973305		4003182		4033180		4063451		4093959		4124691		4155654		4186849		4218279		4249946			4281850	
Births,	122770	3·09	121530	3·04	125965	3·12	125011	3·08	127040	3·10	124337	3·01	126454	3·04	129153	3·08	128823	3·05	130879	3·08	3·07	130656	3·[illegible]5
Deaths,	73203	1·84	78978	1·97	83548	2·07	75568	1·86	79641	1·95	71112	1·72	81864	1·97	70634	1·69	79061	1·87	78406	1·84	1·88	79548	1·86
Marriages,	26318	0·66	27441	0·69	27949	0·69	28637	0·70	27090	0·66	27561	0·67	28380	0·68	30256	0·72	30966	0·73	32096	0·76	0·70	32935	0·77

The Death-rate in Greenock for every ten thousand persons was 246; in Glasgow, 205; in Perth, 201; in Paisley, 195; in Dundee, 188; in Edinburgh, 181; in Aberdeen, 178; and in Leith, 168.

Of the 18,501 Deaths, 9306 were of males, and 9195 of females. 5840 Deaths were registered during October, or 188 daily; 5794 during November, or 193 daily; and 6867 during December, or 222 daily.

MARRIAGES.

8709 Marriages were registered in Scotland during the quarter, being at the annual rate of 81 for every ten thousand of the estimated population, or 0·81 per cent.

In the Principal Town Districts the Marriage-rate for every ten thousand of the estimated population was 91; in the Large Town Districts, 75; in the Small Town Districts, 79; in the Mainland-Rural Districts, 68; and in the Insular-Rural Districts, 65.

In Perth, Marriages occurred at the annual rate of 108 for every ten thousand persons; in Edinburgh and in Aberdeen, at the rate of 107; in Glasgow and in Leith, at the rate of 95; in Greenock, at the rate of 79; in Dundee, at the rate of 67; and in Paisley, at the rate of 65.

2185 Marriages were registered during October, or 70 daily; 2130 during November, or 71 daily; and 4394 during December, or 142 daily.

INCREASE OF POPULATION AND EMIGRATION.

The Births for the quarter having amounted to 31,840, and the Deaths to 18,501, the natural increase of the population, not allowing for change caused by emigration or immigration, was 13,339. Of the number of immigrants no reliable estimate is available, but with regard to emigrants, it is found from Returns furnished by the Board of Trade that the number of these for the quarter was 48,459, of whom 17,952 were English, 3128 Scottish, 6158 Irish, 19,812 Foreigners, and 1409 whose nationality was not distinguished, but of whom it may be assumed that 94 were Scottish. If, then, 3128 + 94, the number of Scottish emigrants, be deducted from the number representing the excess of Births over Deaths, 10,117 remains as the approximate increase of the population for the quarter.

TABLE IV.—Births, Deaths, and Marriages, and their Proportion to the Population, in Eight of the Principal Towns of Scotland, during the Quarter ending 31st December 1899.

TOWNS.	Estimated Population at middle of 1899.	BIRTHS.		DEATHS.		MARRIAGES.	
		Number.	Per Cent.	Number.	Per Cent.	Number.	Per Cent.
Glasgow.....	733903	5801	3·14	3794	2·05	1758	0·95
Edinburgh...	298927	1985	2·63	1366	1·81	806	1·07
Dundee.....	166072	1225	2·93	785	1·88	280	0·67
Aberdeen.....	142655	1166	3·24	640	1·78	384	1·07
Leith.....	77385	605	3·10	327	1·68	185	0·95
Paisley.....	76884	620	3·20	378	1·95	125	0·65
Greenock.....	60867	492	3·21	378	2·46	121	0·79
Perth.....	30721	166	2·14	156	2·01	84	1·08

DISEASES IN THE ABOVE PRINCIPAL TOWNS

As these towns contain about 36 per cent. of the population of Scotland, it is believed that the mortality from various diseases observed in them must indicate with tolerable precision that which prevails in the country at large.

The total deaths in these towns amounted to 2417 in October, 2481 in November, and 2928 in December; and of these 121 in October, 110 in November, and 119 in December were from unspecified and ill-defined causes.

From Miasmatic Diseases there resulted 191 deaths in October, or 1·42 per thousand of estimated population; 250 in November, or 1·92 per thousand; and 296 in December, or 2·20 per thousand.

Measles caused 57 deaths in October, or 0·42 per thousand of estimated population; 107 in November, or 0·82 per thousand; and 139 in December, or 1·03 per thousand. To Scarlet Fever were ascribed 33 deaths in October, or 0·24 per thousand; 30 in November, or 0·23 per thousand; and 23 in December, or 0·17 per thousand. From Hooping-Cough there resulted 20 deaths in October, or 0·15 per thousand; 31 in November, or 0·24 per thousand; and 59 in December, or 0·44 per thousand. To Diphtheria were attributed 26 deaths in October, or 0·19 per thousand; 30 in November, or 0·23 per thousand; and 17 in December, or 0·13 per thousand. Fevers caused 51 deaths in October, or 0·38 per thousand; 37 in November, or 0·28 per thousand; and 30 in December, or 0·22 per thousand.

Diarrhœa and Dysentery caused 86 deaths in October, or 0·64 per thousand of estimated population; 38 in November, or 0·29; and 41 in December, or 0·30.

From Venereal Diseases there resulted 19 deaths in October, 14 in November, and 16 in December.

Intemperance was the cause of 10 deaths in October, of 8 in November, and of 11 in December.

To Constitutional Diseases were attributed 479 deaths in October, 473 in November, and 482 in December; and of these, 135 in October, 107 in November, and 108 in December, were from Cancer. From Phthisis, there occurred in October 222 deaths, or 1·65 per thousand of the estimated population; 232, or 1·78, in November; and 242, or 1·79, in December.

To Developmental Diseases were ascribed 172 deaths in October, 171 in November, and 188 in December.

Diseases of the Nervous System caused 281 deaths in October, 277 in November, and 312 in December.

From Diseases of the Respiratory System there resulted 409 deaths in October, 537 in November, and 780 in December; and of these, 4 in October, 3 in November, and 6 in December were from Croup; 148 in October, 240 in November, and 376 in December were from Bronchitis; and 218 in October, 243 in November, and 337 in December from Pneumonia.

To Diseases of the Digestive System there were attributed 193 deaths in October, 167 in November, and 169 in December.

To Diseases of the Urinary System 62 deaths were ascribed in October, 62 in November, and 67 in December.

Parturition, or conditions in connection therewith (including Puerperal Fever), caused 18 deaths in October, 13 in November, and 15 in December.

119 deaths in October, 107 in November, and 121 in December were due to Violent Causes.

WEATHER.

The following remarks on the weather of the quarter are extracted from the Meteorological Returns which appear in the Registrar-General's Monthly Reports:—

October was characterised by a high mean barometric pressure, with an exceptionally small monthly range; a high mean temperature, with an exceptionally large mean daily range for October, having been only exceeded, and but slightly, by the daily range of 1860; a mean humidity under the average; a mean rainfall much under the average, falling on four days fewer than the average; with a predominance of two days' south-westerly winds and two days of calm.

November was characterised by a high mean barometric pressure, with a correspondingly large monthly range; a mean temperature higher than any hitherto recorded for November by the Scottish Meteorological Society, with a mean daily range a little under the average; a mean humidity considerably under the average; a mean rainfall exceeding the average, falling on the average

number of days; and an unprecedently large excess of south-westerly winds, blowing with a force only exceeded in the past by the Novembers of 1881 and 1888.

December was characterised by a mean barometric pressure very nearly the average, with an unusually large monthly range, having been exceeded only thrice since 1856; a mean temperature nearly three degrees under the average, with the average mean daily range; a mean humidity above the average; a mean rainfall, only slightly less than the average, falling on the average number of days; and a very large excess of south-easterly winds and calms, and a deficiency of west winds, blowing with a greatly diminished force.

The mean height of the barometric column, reduced to sea-level and 32° Fahr., was 29·937 inches in October, 29·908 inches in November, and 29·811 inches in December. The mean temperature for the quarter was 43°·3, being 1°·3 above the average mean temperature for the quarter during the last ten years. The mean temperature during October was 47°·8; during November, 46°·4; and during December, 35°·6. The absolute highest temperature was 76°·2 in October, 63°·3 in November, and 56°·2 in December; the absolute lowest temperature being 20°·0 in October, 21°·0 in November, and 0°·9 in December. Rain fell on 14 days in October, 18 in November, and 17 in December; the mean depth being 3·10 inches in October, 4·85 inches in November, and 4·16 inches in December. Easterly winds blew on 5 days in October, on 2 days in November, and on 12 days in December. Westerly winds blew on 18 days in October, on 21 days in November, and on 10 days in December. Northerly winds blew on 6 days in October, on 4 days in November, and on 6 days in December. Southerly winds blew on 12 days in October, on 14 days in November, and on 13 days in December.

TABLE V.—Deaths from different Diseases during each Month of the Quarter

CAUSES OF DEATH.	Oct.	Nov.	Dec.
ALL CAUSES - - - -	2417	2481	2928
I. SPECIFIC FEBRILE OR ZYMOTIC DISEASES -	305	317	366
II. PARASITIC DISEASES -	-	-	-
III. DIETETIC „ -	12	13	12
IV. CONSTITUTIONAL „ -	479	473	482
V. DEVELOPMENTAL „ -	172	171	188
VI. LOCAL „ -	1209	1290	1640
VII. VIOLENCE - - -	119	107	121
VIII. ILL-DEFINED AND NOT SPECIFIED CAUSES -	121	110	119
I.			
1. MIASMATIC DISEASES - -	191	250	296
2. DIARRHŒAL „ - -	86	38	41
3. MALARIAL „ - -	-	-	-
4. ZOOGENOUS „ - -	-	-	-
5. VENEREAL „ - -	19	14	16
6. SEPTIC „ - -	9	15	13
II.			
PARASITIC DISEASES - -	-	-	-
III.			
DIETETIC DISEASES - - -	12	13	12
IV.			
CONSTITUTIONAL DISEASES -	479	473	482
V.			
DEVELOPMENTAL DISEASES -	172	171	188
VI.			
1. DISEASES OF NERVOUS SYSTEM -	281	277	312
2. „ ORGANS OF SPECIAL SENSE - -	6	4	4
3. „ CIRCULATORY SYSTEM	214	206	269
4. „ RESPIRATORY SYSTEM	409	537	780
5. „ DIGESTIVE SYSTEM -	193	167	169
6. „ LYMPHATIC SYSTEM AND DUCTLESS GLANDS - -	2	7	1
7. „ URINARY SYSTEM -	62	62	67
8. „ REPRODUCTIVE SYSTEM :—			
(*a*) DISEASES OF ORGANS OF GENERATION -	9	6	5
(*b*) DISEASES OF PARTURITION - -	13	8	11
9 „ ORGANS OF LOCOMOTION - - -	15	10	16
10. „ INTEGUMENTARY SYSTEM - -	5	6	6

CAUSES OF DEATH.	Oct.	Nov.	Dec.
VII.			
1. ACCIDENT OR NEGLIGENCE -	111	103	119
2. VIOLENCE OTHER THAN ACCIDENTAL - - - -	8	4	2
VIII.			
ILL-DEFINED AND NOT SPECIFIED CAUSES - - - -	121	110	119
MIASMATIC DISEASES.			
Small-pox { Vaccinated - -	-	-	-
Small-pox { Unvaccinated - -	-	-	-
Small-pox { No Statement - -	-	-	-
Chickenpox - - - - -	-	1	-
Measles - - - - -	57	107	139
Epidemic Rose Rash - - -	-	-	-
Scarlet Fever - - - -	33	30	23
Typhus - - - - -	-	-	-
Relapsing Fever - - - -	-	-	-
Influenza - - - - -	3	14	27
Hooping-Cough - - - -	20	31	59
Mumps - - - - -	1	-	1
Diphtheria - - - - -	26	30	17
Cerebro-spinal Fever - - -	-	-	-
Simple and Ill-defined Fever -	1	-	-
Enteric Fever - - - -	50	37	30
Other Miasmatic Diseases - -	-	-	-
DIARRHŒAL DISEASES.			
Simple Cholera - - - -	-	-	-
Diarrhœa, Dysentery - - -	86	38	41
MALARIAL DISEASES.			
Remittent Fever - - - -	-	-	-
Ague - - - - - - -	-	-	-
ZOOGENOUS DISEASES.			
Hydrophobia - - - -	-	-	-
Glanders - - - - -	-	-	-
Splenic Fever - - - -	-	-	-
Cowpox and other Effects of Vaccination - - - -	-	-	-
VENEREAL DISEASES.			
Syphilis - - - -	15	10	14
Gonorrhœa, Stricture of Urethra -	4	4	2
SEPTIC DISEASES.			
Phagedæna - - - - - -	-	-	-
Erysipelas - - - -	4	6	5
Pyæmia, Septicæmia - - -	-	4	4
Puerperal Fever - - - -	5	5	4

in Eight of the Principal Towns of Scotland ending 31st DECEMBER 1899.

CAUSES OF DEATH.	Oct.	Nov.	Dec.
Parasitic Diseases.			
Thrush	-	-	-
Other Diseases from Veg. Parasites	-	-	-
Hydatid Disease	-	-	-
Other Dis. from Animal Parasites	-	-	-
Dietetic Diseases.			
Starvation, Want of Breast Milk	2	5	1
Scurvy	-	-	-
Intemp. { Chronic Alcoholism	6	6	9
Intemp. { Delirium Tremens	4	2	2
Constitutional Diseases.			
Rheumatic Fever, Rheumatism of Heart	4	8	9
Rheumatism	6	6	4
Gout	-	1	1
Rickets	2	3	2
Cancer	135	107	108
Tabes Mesenterica	33	30	27
Tubercular Meningitis (Acute Hydrocephalus)	43	39	40
Phthisis	222	232	242
Other forms of Tuber. Scrofula	19	32	31
Purp., Hæmorrhagic Diathesis	-	2	1
Anæmia, Chl., Leucocythæmia	10	5	9
Diabetes Mellitus	5	8	8
Other Constitutional Diseases	-	-	-
Developmental Diseases.			
Premature Birth	50	64	74
Atelectasis	7	5	2
Cyanosis	2	1	2
Spina Bifida	4	6	3
Imperforate Anus	1	1	-
Cleft Palate, Harelip	1	-	1
Other Congenital Defects	8	3	1
Old Age	99	91	105
Diseases of Nervous System.			
Inflammation of Brain or its Membranes	52	52	46
Apoplexy	89	97	124
Softening of Brain	8	3	9
Hemiplegia, Brain Paralysis	33	35	35
Paralysis Agitans	-	2	2
Insanity, General Par. of Insane	9	10	11
Chorea	1	-	-
Epilepsy	6	5	7
Convulsions	50	39	50
Laryngismus Stridulus	1	2	5
Idiopathic Tetanus	3	4	3
Paraplegia, Dis. of Spinal Cord	13	12	10
Other Diseases of Ner. System	16	16	10
Dis. of Organs of Special Sense.			
Otitis, Otorrhœa	6	4	3
Epistaxis and Disease of Nose	-	-	-
Ophthalmia and Disease of Eye	-	-	1

CAUSES OF DEATH.	Oct.	Nov.	Dec.
Diseases of Circulatory System.			
Endocarditis, Valvular Dis.	144	142	203
Pericarditis	2	2	2
Hypertrophy of Heart	3	1	4
Angina Pectoris	4	3	2
Syncope	44	36	40
Aneurism	5	6	2
Senile Gangrene	4	5	-
Embolism, Thrombosis	3	2	3
Phlebitis	-	1	3
Varicose Veins	-	-	1
Other Diseases of Cir. System	5	8	9
Diseases of Respiratory System.			
Laryngitis	2	8	8
Croup	4	3	6
Other Dis. of Larynx and Trachea	-	1	2
Emphysema, Asthma	6	4	4
Bronchitis	148	240	376
Pneumonia	218	243	337
Pleurisy	15	9	11
Other Diseases of Resp. System	16	29	36
Diseases of Digestive System.			
Stomatitis	-	5	3
Dentition	13	18	22
Sore-throat, Quinsy	4	3	-
Dyspepsia	-	3	3
Hæmatemesis	-	-	1
Melæna	-	2	1
Diseases of Stomach	31	25	32
Enteritis	74	42	39
Ulceration of Intestine	3	2	1
Ileus, Obstruction of Intestine	7	11	9
Stricture or Strang. of Intestine	-	-	-
Intussusception of Intestine	5	-	-
Hernia	7	7	4
Fistula	1	-	1
Peritonitis	21	20	25
Ascites	1	-	-
Gallstones	-	2	-
Cirrhosis of Liver	6	4	7
Other Diseases of Liver	12	15	17
Other Dis. of Digestive System	8	8	4
Dis. of Lymphatic System and Ductless Glands.			
Diseases of Spleen	-	1	-
Diseases of Lymphatics	-	2	-
Diseases of Thyroid Body	2	3	1
Diseases of Suprarenal Capsules	-	1	-
Diseases of Urinary System.			
Acute Nephritis	10	16	17
Bright's Disease	32	33	29
Uræmia	4	3	4
Suppression of Urine	-	1	1
Calculus	2	2	-
Hæmaturia	1	-	-
Diseases of Bladder and of Prostate	8	6	14
Other Diseases of Urinary System	5	1	2

Deaths from Different Diseases—*continued.*

CAUSES OF DEATH.	Oct.	Nov.	Dec.
Diseases of Organs of Generation.			
Ovarian Disease	5	1	2
Diseases of Uterus and Vagina	3	4	2
Disorders of Menstruation	1	-	-
Pelvic Abscess	-	1	1
Perineal Abscess	-	-	-
Diseases of Testes, Penis, Scrotum, &c.	-	-	-
Diseases of Parturition.			
Abortion, Miscarriage	-	1	-
Puerperal Mania	-	1	-
Puerperal Convulsions	6	1	4
Placenta Prævia, Flooding	2	1	6
Phlegmasia Dolens	-	-	-
Other Accidents of Childbirth	5	4	1
Diseases of Organs of Locomotion.			
Caries, Necrosis	6	6	8
Arthritis, Ostitis, Periostitis	2	1	-
Other Dis. of Organs of Locomotion	7	3	8
Diseases of Integumentary System.			
Carbuncle	-	-	-
Phlegmon, Cellulitis	2	2	2
Lupus	1	-	-
Ulcer, Bedsore	1	-	-
Eczema	-	2	1
Pemphigus	-	1	1
Other Dis. of Integumentary System	1	1	2

CAUSES OF DEATH.	Oct.	Nov.	Dec.
Accident or Negligence.			
Mines and Quarries: Coal Mines	-	-	-
Mines and Quarries: Other Mines	-	-	-
Mines and Quarries: Quarries	-	-	-
Vehicles and Horses: Railways	4	2	7
Vehicles and Horses: Vehicles other than R'wys.	3	2	-
Vehicles and Horses: Horses	-	-	-
Ships, Boats, Docks (ex. Drowning)	-	-	-
Building Operations	-	-	-
Machinery	1	1	1
Weapons and Implements	-	-	1
Burns, Scalds: Conflagrations	-	-	-
Burns, Scalds: Other Burns & Scalds	11	8	21
Burns, Scalds: Explosions	-	-	-
Poisons, Poisonous Vapours	3	6	7
Drowning	13	12	11
Suffocation: In Bed	6	10	10
Suffocation: Otherwise	6	6	11
Falls	5	5	6
Weather Agencies	2	-	2
Fractures (not stated)	32	30	24
Otherwise, or Not Stated	25	21	18
Violence other than Accidental.			
Homicide	-	-	-
Suicide	8	4	2
Execution	-	-	-
Ill-defined and Not Specified Causes.			
Dropsy	1	3	1
Debility, Atrophy, Inanition	93	86	68
Mortification	-	-	1
Tumour	2	1	1
Abscess	1	2	1
Hæmorrhage	3	-	2
Sudden (Cause unascertained)	5	3	11
Other ill-defined and not specified Causes	16	15	34

BIRTHS, DEATHS, AND MARRIAGES

REGISTERED IN

SCOTLAND

DURING EACH MONTH

OF THE

QUARTER ending 31st DECEMBER 1899.

BIRTHS, DEATHS, AND MARRIAGES

REGISTERED IN SCOTLAND DURING

EACH MONTH of the QUARTER ending 31st DECEMBER 1899.

No. of Div. etc.		POPULATION.		BIRTHS.								DEATHS.						MARRIAGES.				No. of Div. etc.
		Census 1881	Census 1891	Oct.	Nov.	Dec.	Total	Males	Fem.	Legit.	Illegit.	Oct.	Nov	Dec.	Total	Males	Fem.	Oct.	Nov	Dec.	Total	
	SCOTLAND. - -	3,735,573	4,025,647	11268	10312	10260	31840	16384	15456	29748	2092	5840	5794	6867	18501	9306	9195	2185	2130	4394	8709	
	GROUPS OF DISTRICTS.																					
1	PRINCIPAL TOWN, -	1,407,590	1,595,624	4839	4462	4432	13733	7070	6663	12852	881	2624	2707	3243	8574	4347	4227	1216	1123	1742	4081	1
2	LARGE TOWN, - -	446,779	515,516	1614	1357	1437	4408	2215	2193	4153	255	783	804	951	2538	1298	1240	299	241	543	1083	2
3	SMALL TOWN, - -	755,724	834,063	2479	2226	2278	6983	3552	3431	6578	405	1195	1070	1280	3545	1727	1818	378	377	1030	1785	3
4	MAINLAND-RURAL, -	995,315	954,735	2095	2036	1900	6031	3177	2854	5513	518	1104	1086	1260	3450	1741	1709	253	324	984	1561	4
5	INSULAR-RURAL, - -	130,165	125,709	241	231	213	685	370	315	652	33	134	127	133	394	193	201	39	65	95	199	5
	REGISTRATION DIVISIONS.																					
I.	NORTHERN, - - -	123,984	118,237	251	210	212	673	386	287	632	41	127	125	144	396	190	206	37	58	115	210	I.
II.	NORTH-WESTERN, - -	166,279	164,262	320	336	266	922	455	467	867	55	199	198	238	635	329	306	74	74	147	295	II.
III.	NORTH-EASTERN, - -	417,862	433,199	1164	1110	1065	3339	1744	1595	2960	379	533	500	636	1669	827	842	199	229	608	1036	III.
IV.	EAST-MIDLAND, - -	603,487	630,098	1600	1458	1429	4487	2298	2189	4190	297	849	860	997	2706	1298	1408	277	239	732	1248	IV.
V.	WEST-MIDLAND, - -	282,382	313,749	901	783	811	2495	1269	1226	2370	125	408	412	512	1332	658	674	127	105	263	495	V.
VI.	SOUTH-WESTERN, - -	1,385,278	1,563,097	5094	4652	4765	14511	7436	7075	13719	792	2586	2626	3141	8353	4296	4057	1048	1002	1597	3647	VI.
VII.	SOUTH-EASTERN, - -	546,208	599,213	1566	1421	1412	4399	2292	2107	4126	273	844	844	936	2624	1343	1281	356	344	724	1424	VII.
VIII.	SOUTHERN, - - -	210,093	203,792	372	342	300	1014	504	510	884	130	294	229	263	786	365	421	67	79	208	354	VIII.
	REGISTRATION COUNTIES.																					
	I. NORTHERN DIVISION.																					
1	Shetland, - - - -	29,705	28,711	71	51	47	169	100	69	164	5	30	36	33	99	36	63	10	17	36	63	1
2	Orkney, - - - -	32,044	30,453	45	53	46	144	87	57	136	8	35	28	39	102	57	45	9	24	28	61	2
3	Caithness, - - - -	38,865	37,177	91	62	78	231	116	115	207	24	37	38	56	131	71	60	11	9	33	53	3
4	Sutherland, - - - -	23,370	21,896	44	44	41	129	83	46	125	4	25	23	16	64	26	38	7	8	18	33	4

	II. North-Western Division.																					
5	Ross and Cromarty,	79,551	78,727	165	154	131	450	213	237	430	20	80	81	126	287	154	133	44	44	68	156	5
6	Inverness,	86,728	85,535	155	182	135	472	242	230	437	35	119	117	112	348	175	173	30	30	79	139	6
	III. North-Eastern Division.																					
7	Nairn,	8,824	8,516	16	23	18	57	35	22	54	3	15	12	18	45	18	27	2	3	15	20	7
8	Elgin (or Moray),	43,542	43,175	96	98	97	291	132	159	256	35	66	60	64	190	99	91	12	17	71	100	8
9	Banff,	60,267	61,980	148	160	148	456	234	222	395	61	63	57	80	200	102	98	20	28	123	171	9
10	Aberdeen,	270,934	284,036	790	741	685	2216	1174	1042	1972	244	344	327	435	1106	542	564	147	164	363	674	10
11	Kincardine,	34,295	35,492	114	88	117	319	169	150	283	36	45	44	39	128	66	62	18	17	36	71	11
	IV. East-Midland Division.																					
12	Forfar,	266,292	277,735	709	679	670	2058	1049	1009	1872	186	411	386	460	1257	603	654	139	99	260	498	12
13	Perth,	124,788	122,185	238	228	204	670	360	310	631	39	133	162	177	472	230	242	42	46	141	229	13
14	Fife,	174,966	190,365	502	474	469	1505	763	742	1444	61	255	256	303	814	398	416	87	86	281	454	14
15	Kinross,	7,276	6,673	18	19	11	48	25	23	45	3	3	6	9	18	3	15	2	3	10	15	15
16	Clackmannan,	30,165	33,140	73	58	75	206	101	105	198	8	47	50	48	145	64	81	7	5	40	52	16
	V. West-Midland Division.																					
17	Stirling,	105,782	118,021	395	359	364	1118	571	547	1056	62	189	181	215	585	294	291	63	50	118	231	17
18	Dumbarton,	78,182	98,014	303	247	282	832	416	416	802	30	121	116	175	412	198	214	39	29	83	151	18
19	Argyll,	80,761	79,310	166	145	136	447	232	215	418	29	81	94	112	287	142	145	14	20	56	90	19
20	Bute,	17,657	18,404	37	32	29	98	50	48	94	4	17	21	10	48	24	24	11	6	6	23	20
	VI. South-Western Division.																					
21	Renfrew,	225,496	245,067	729	671	642	2042	1022	1020	1953	89	374	432	525	1331	640	691	137	131	177	445	21
22	Ayr,	217,607	226,386	620	611	663	1894	968	926	1792	102	345	287	363	995	503	492	90	90	295	475	22
23	Lanark,	942,175	1,091,644	3745	3370	3460	10575	5446	5129	9974	601	1867	1907	2253	6027	3153	2874	821	781	1125	2727	23
	VII. South-Eastern Division.																					
24	Linlithgow,	44,089	53,532	193	179	169	541	280	261	517	24	67	79	82	228	126	102	20	18	69	107	24
25	Edinburgh,	388,755	433,552	1166	1073	1040	3279	1722	1557	3070	209	665	668	728	2061	1046	1015	300	291	555	1146	25
26	Haddington,	38,357	37,377	75	67	87	229	120	109	216	13	37	30	42	109	58	51	11	12	25	48	26
27	Berwick,	35,260	32,290	69	41	50	160	82	78	145	15	29	25	38	92	45	47	9	9	33	51	27
28	Peebles,	13,772	14,722	35	31	24	90	42	48	84	6	17	17	12	46	29	17	5	6	14	25	28
29	Selkirk,	25,975	27,740	28	30	42	100	46	54	94	6	29	25	34	88	39	49	11	8	28	47	29
	VIII. Southern Division.																					
30	Roxburgh,	53,188	53,500	83	79	68	230	120	110	197	33	73	72	57	202	100	102	17	22	40	79	30
31	Dumfries,	76,171	74,249	139	132	119	390	184	206	350	40	113	70	94	277	131	146	27	22	89	138	31
32	Kirkcudbright,	42,286	40,163	87	72	64	223	122	101	191	32	55	41	51	147	60	87	11	15	46	72	32
33	Wigtown,	38,448	35,880	63	59	49	171	78	93	146	25	53	46	61	160	74	86	12	20	33	65	33

No. of Dist.	REGISTRATION DISTRICTS.	POPULATION.		BIRTHS.								DEATHS.						MARRIAGES.				No. of Dist.
		Census 1881	Census 1891	Oct.	Nov	Dec.	Total	Males	Fem.	Legit.	Illegit.	Oct.	Nov	Dec.	Total	Mal	Fem	Oct.	Nov	Dec.	Tot	
	I. NORTHERN DIVISION.																					
	1. SHETLAND.																					
1	Bressay,	850	802	6	1	2	9	6	3	9	0	1	0	0	1	1	0	0	1	1	2	1
	(1 (2) Burra and Quarff, now 5 (2) *infra.*)																					
2	Delting,	1654	1512	6	3	1	10	6	4	10	0	3	2	1	6	4	2	0	0	3	3	2
3	Dunrossness, etc.—(1) Dunrossness,	1604	1415	3	3	1	7	5	2	7	0	4	5	3	12	3	9	0	0	0	0	3
	(2) Sandwick & Cunningsburgh,	2308	2114	10	6	3	19	11	8	19	0	0	2	3	5	4	1	0	0	1	1	
	(3) Fair Isle,‡	214	223	0	1	0	1	0	1	1	0	0	0	0	0	0	0	0	0	0	0	
4	Fetlar	431	363	0	1	2	3	2	1	3	0	0	0	0	0	0	0	1	0	0	1	4
	(4 (2) North Yell, now 6 (2) *infra*).																					
5	LERWICK—(1) LERWICK,	4995	5013	11	11	10	32	17	15	31	1	7	11	8	26	8	18	7	5	16	28	5
	(2) Burra Isles,	695	744	4	2	3	9	5	4	9	0	0	1	0	1	0	1	1	2	4	7	
6	Yell—(1) Mid and South Yell,	1708	1798	4	2	6	12	10	2	12	0	0	1	1	2	1	1	0	0	0	0	6
	(2) North Yell,	821	713	0	0	0	0	0	0	0	0	1	0	1	2	0	2	0	0	0	0	
7	Nesting, etc.—(1) Nesting,	816	776	2	1	0	3	0	3	3	0	0	1	0	1	1	0	0	0	0	0	7
	(2) Lunnasting,	783	719	1	1	1	3	1	2	2	1	0	0	2	2	1	1	0	1	0	1	
	(3) Whalsay,	870	927	3	2	2	7	4	3	7	0	1	1	3	5	1	4	1	0	3	4	
	(4) Whalsay Skerries,	157	167	0	0	0	0	0	0	0	0	0	0	0	0	0	0	0	2	0	2	
8	Northmavine,	2269	2197	1	2	2	5	3	2	4	1	1	5	1	7	2	5	0	2	2	4	8
9	Sandsting and Aithsting,	2702	2562	6	6	3	15	9	6	14	1	5	3	1	9	3	0	0	0	1	1	9
10	Tingwall, etc.—(1) Tingwall,	1484	1515	3	0	1	4	1	3	4	0	1	3	2	6	2	4	0	0	0	0	10
	(2) Whiteness & Weisdale,	901	814	5	1	2	8	5	3	8	0	0	0	0	0	0	0	0	1	0	1	
11	Unst,	2181	2280	3	3	5	11	7	4	10	1	2	0	3	5	1	4	0	1	3	4	11
12	Walls, etc.—(1) Walls,	1166	1062	1	2	2	5	4	1	5	0	3	1	1	5	2	3	0	1	2	3	12
	(2) Sandness,	575	512	1	3	1	5	3	2	5	0	0	0	2	2	1	1	0	0	0	0	
	(3) Papa-Stour,	254	244	1	0	0	1	1	0	1	0	1	0	1	2	1	1	0	0	0	0	
	(4) Foula,‡	267	239	0	0	0	0	0	0	0	0	0	0	0	0	0	0	0	1	0	1	
	2. ORKNEY.																					
* 13	Birsay,	1581	1524	1	1	4	6	5	1	6	0	3	0	2	5	2	3	0	0	1	1	13
* 14	Deerness,	867	844	0	2	0	2	2	0	1	1	0	1	0	1	1	0	0	0	3	3	14
15	Eday and Pharay,	802	705	0	0	0	0	0	0	0	0	0	0	0	0	0	0	0	1	1	2	15
16	Evie and Rendall,	1351	1233	1	0	1	2	2	0	2	0	3	0	2	5	3	2	0	1	0	1	16
17	Firth and Stennes—(1) Firth,	713	731	2	0	0	2	0	2	2	0	1	0	0	1	0	1	0	0	2	2	17
	(2) Stennes,	649	594	3	0	2	5	2	3	4	1	0	0	2	2	1	1	0	0	0	0	
* 18	Harray,	745	735	1	2	0	3	2	1	3	0	0	1	0	1	0	1	0	3	0	3	18
19	Holm and Paplay,	1090	950	2	2	1	5	2	3	3	2	1	1	0	2	1	1	0	1	1	2	19
20	Hoy and Græmsay,	603	537	1	1	0	2	0	2	2	0	1	0	0	1	0	1	0	1	0	1	20
21	KIRKWALL AND ST. OLA,	4801	4755	8	11	8	27	16	11	26	1	4	11	10	25	13	12	1	3	5	9	21
* 22	North Ronaldshay,	547	501	0	1	0	1	1	0	1	0	0	0	0	0	0	0	0	0	0	0	22

23	Orphir,	1015	1001	1	1	1	3	1	2	3	0	2	1	0	3	2	1	0	1	1	2	23
24	Rousay and Egilshay,	1118	988	4	2	3	9	9	0	9	0	3	0	4	7	5	2	0	2	0	2	24
† 25	St Andrews,	828	763	0	2	1	3	2	1	3	0	2	0	1	3	2	1	0	0	0	0	25
* 26	Sanday,	2082	1929	2	4	7	13	4	9	12	1	2	0	2	4	3	1	1	0	3	4	26
27	Sandwick,	1198	1109	2	0	0	2	0	2	2	0	1	1	1	3	2	1	0	1	0	1	27
28	Shapinshay,	974	903	0	1	1	2	1	1	2	0	1	0	0	1	0	1	0	1	0	1	28
29	South Ronaldshay and Burray,	3314	3059	6	3	1	10	8	2	10	0	1	4	3	8	3	5	1	1	5	7	29
30	Stromness,	2410	2333	7	7	8	22	15	7	21	1	5	0	7	12	8	4	3	1	2	6	30
31	Stronsay,	1305	1309	0	6	3	9	6	3	9	0	4	1	0	5	4	1	1	2	1	4	31
32	Walls, etc.—(1) Walls,	1013	1006	1	3	2	6	1	5	6	0	0	5	1	6	1	5	1	2	0	3	32
	(2) Flotta,	493	499	1	1	0	2	1	1	2	0	0	0	1	1	0	1	1	2	1	4	
33	Westray, etc.—(1) Westray,	2200	2108	1	3	2	6	6	0	5	1	1	2	2	5	5	0	0	1	2	3	33
	(2) Papa-Westray,	345	337	1	0	1	2	1	1	2	0	0	0	1	1	1	0	0	0	0	0	
	3. Caithness.																					
34	Bower,	1608	1506	2	0	3	5	4	1	4	1	1	1	1	3	2	1	0	1	0	1	34
† 35	Canisbay,	2373	2168	2	5	10	17	7	10	17	0	5	5	2	12	6	6	1	1	2	4	35
36	Dunnet,	1607	1488	6	1	1	8	2	6	6	2	0	2	1	3	1	2	1	1	1	3	36
37*a*	Halkirk,	2722	2577	1	1	7	9	5	4	9	0	1	3	5	9	4	5	1	2	1	4	37*a*
* 37*b*	Keiss,	1348	1266	4	0	1	5	2	3	5	0	0	0	1	1	0	1	0	1	1	2	37*b*
38	Latheron,	6675	5875	11	12	10	33	17	16	28	5	3	5	8	16	10	6	2	0	3	5	38
39	Olrig,	2002	1837	3	1	2	6	4	2	5	1	0	0	7	7	4	3	0	0	1	1	39
40	Reay,	1197	1182	3	0	1	4	0	4	4	0	2	4	4	10	5	5	0	0	0	0	40
41	Thurso,	6200	5825	18	7	9	34	20	14	30	4	5	6	7	18	13	5	3	1	6	10	41
42	Watten,	1406	1390	3	5	2	10	7	3	6	4	3	1	2	6	4	2	0	0	1	1	42
† 43	WICK,	11727	12063	38	30	32	100	48	52	93	7	17	11	18	46	22	24	3	2	17	22	43
	4. Sutherland.																					
44	Assynt—(1) Kirkton,	498	400	1	1	0	2	0	2	2	0	0	0	0	0	0	0	0	0	0	0	44
	(2) Stoer,	2283	2151	1	6	3	10	6	4	10	0	0	3	1	4	1	3	0	1	3	4	
45	Clyne,	1812	1713	6	3	5	14	9	5	12	2	2	5	1	8	2	6	2	1	4	7	45
46	Creich—(1) Bonar,	1571	1436	3	0	2	5	5	0	5	0	7	2	2	11	3	8	0	0	1	1	46
	(2) Rosehall,	652	577	0	0	1	1	0	1	1	0	1	0	0	1	1	0	0	0	0	0	
47	DORNOCH,	2449	2331	4	8	5	17	9	8	17	0	2	0	1	3	3	0	0	1	1	2	47
48	Durness,	987	960	1	0	1	2	2	0	2	0	1	2	0	3	0	3	0	0	1	1	48
49	Eddrachillis—(1) Scourie,	605	511	0	1	1	2	1	1	1	1	0	0	0	0	0	0	0	0	1	1	49
	(2) Kinlochbervie,	920	898	2	1	2	5	5	0	5	0	0	1	4	5	4	1	0	0	0	0	
50	Farr—(1) Kirkton,	1140	1081	3	2	1	6	4	2	6	0	0	1	0	1	0	1	1	0	0	1	50
	(2) Strathy,	1784	1669	4	3	6	13	10	3	12	1	3	3	0	6	4	2	0	1	1	2	
51	Golspie,	1556	1451	3	3	2	8	6	2	8	0	0	2	2	4	0	4	1	1	1	3	51
52	Kildonan,	1942	1828	6	5	3	14	7	7	14	0	0	1	0	1	1	0	0	0	3	3	52
53	Lairg,	1355	1169	3	2	0	5	2	3	5	0	2	0	2	4	0	4	0	1	0	1	53
54	Loth,	584	528	1	3	0	4	2	2	4	0	1	0	1	2	0	2	1	0	0	1	54
55	Rogart,	1303	1268	3	2	0	5	4	1	5	0	2	1	2	5	3	2	1	1	0	2	55
56	Tongue,	1929	1925	3	4	9	16	11	5	16	0	4	2	0	6	4	2	1	1	2	4	56

N.B.—Districts containing Parliamentary and Royal Burghs are printed in capitals, thus—EDINBURGH. Districts containing Towns of 2000 Inhabitants and upwards are printed in small capitals, thus—Carluke.
An asterisk "*" is prefixed to those Districts which have different names from the Parishes in which they are situated, or which comprise more, or parts of more than one Parish. The component parts of these Districts will be found on page 45.
A dagger "†" is prefixed to those Districts which consist of only a part of the Civil Parish of the same name.
‡ Returns not received. The numbers given are estimated from those for the corresponding quarter of the last three years.

No. of Dist.	REGISTRATION DISTRICTS.	POPULATION. Census 1881	POPULATION. Census 1891	BIRTHS. Oct.	Nov	Dec.	Total	Males	Fem.	Legit.	Illegit.	DEATHS. Oct.	Nov	Dec.	Total	Mal	Fem	MARRIAGES. Oct.	Nov	Dec.	Tot.	No. of Dist.
	II. NORTH-WESTERN DIVISION.																					
	5. Ross and Cromarty.																					
	Mainland.																					
57	Alness,	1033	1039	3	2	1	6	4	2	6	0	1	1	1	3	1	2	1	0	1	2	57
* 58	Applecross—(1) Applecross,	958	890	0	5	0	5	2	3	5	0	0	2	2	4	2	2	0	0	0	0	58
	(2) Shieldaig,	1134	987	1	1	0	2	1	1	2	0	0	2	2	4	2	2	1	0	0	1	
59*a*	Avoch,	1691	1817	4	3	3	10	5	5	10	0	0	2	3	5	1	4	0	0	3	3	59*a*
* 59*b*	Carnoch,	296	249	0	0	0	0	0	0	0	0	0	0	0	0	0	0	0	0	0	0	59*b*
† 60	Contin—(1) Contin,	708	592	2	0	0	2	1	1	2	0	0	2	0	2	1	1	0	0	1	1	60
	(2) Kinlochluichart,	632	630	1	1	2	4	3	1	4	0	0	1	0	1	0	1	0	0	0	0	
61	CROMARTY,	2009	2007	5	5	4	14	9	5	12	2	0	1	6	7	4	3	2	2	1	5	61
62	DINGWALL,	2220	2576	2	14	2	18	9	9	16	2	3	2	5	10	5	5	2	2	5	9	62
63	Edderton,	789	642	1	1	1	3	1	2	3	0	1	2	1	4	2	2	0	0	0	0	63
64	Fearn,	2135	1900	3	4	1	8	3	5	7	1	4	3	4	11	8	3	1	0	1	2	64
65	Fodderty,	1880	1897	7	2	5	14	5	9	14	0	5	1	4	10	6	4	0	0	1	1	65
† 66	Gairloch—(1) Northern,	1461	1317	1	1	2	4	2	2	3	1	3	3	8	14	10	4	0	1	0	1	66
	(2) Southern,	3018	2773	5	8	2	15	6	9	15	0	3	2	2	7	4	3	0	0	1	1	
67	Glenshiel,	424	394	0	0	0	0	0	0	0	0	1	0	2	3	2	1	0	0	0	0	67
68	Killearnan,	1109	951	1	1	6	8	5	3	6	2	0	0	2	2	0	2	0	0	1	1	68
69	Kilmuir-Easter,	1146	1024	0	1	1	2	1	1	2	0	0	1	2	3	1	2	0	0	0	0	69
70	Kiltearn,	1182	1301	1	4	1	6	2	4	5	1	0	0	1	1	0	1	1	0	0	1	70
71*a*	Kincardine—(1) Kincardine,	1148	1078	2	0	0	2	2	0	2	0	1	2	1	4	3	1	0	1	0	1	71*a*
	(2) Strathoykel,	324	339	1	0	1	2	0	2	2	0	0	0	0	0	0	0	0	0	0	0	
71*b*	Kinlochluichart (now 60 (2) *supra*).																					71*b*
72	Kintail,	688	588	0	2	0	2	1	1	2	0	1	0	1	2	1	1	0	0	0	0	72
73	Knockbain,	1816	1667	1	2	4	7	3	4	6	1	1	0	3	4	2	2	0	1	0	1	73
74	Lochalsh,	2050	1868	1	4	2	7	2	5	7	0	4	1	6	11	6	5	3	0	0	3	74
75	Lochbroom—(1) Lochbroom,	3024	2836	4	5	3	12	6	6	11	1	1	1	4	6	3	3	1	0	2	3	75
	(2) Coigach,	1167	1074	2	1	0	3	2	1	3	0	0	1	0	1	1	0	0	0	1	1	
76	Lochcarron,	1718	1642	4	1	2	7	2	5	6	1	2	0	4	6	1	5	1	0	0	1	76
77	Logie-Easter,	827	870	3	0	1	4	2	2	4	0	0	1	0	1	0	1	0	0	0	0	77
78	Nigg,	1000	930	1	0	1	2	0	2	2	0	2	3	1	6	2	4	2	0	0	2	78
79	Resolis,	1424	1339	0	0	1	1	1	0	1	0	1	1	2	4	1	3	0	1	3	4	79
80	ROSEMARKIE,	1357	1343	4	1	1	6	4	2	6	0	2	2	2	6	4	2	2	0	1	3	80
81	Rosskeen,	3773	3480	6	7	6	19	11	8	17	2	5	6	4	15	11	4	0	0	5	5	81
82	TAIN,	3009	2818	6	4	1	11	8	3	11	0	6	4	10	20	10	10	1	2	4	7	82
83	Tarbat,	1878	1703	3	5	2	10	5	5	9	1	1	2	3	6	4	2	0	0	3	3	83
84	Urquhart and Logie-Wester,	2525	2328	5	5	3	13	8	5	12	1	2	3	3	8	5	3	2	0	0	2	84
† 85	Urray,	2511	2248	1	2	1	4	1	3	4	0	1	3	4	8	5	3	0	2	4	6	85

	Insular.																						
†86*a*	Barvas,	5325	5699	15	15	15	45	21	24	43	2	6	3	1	10	4	6	1	4	12	17	86*a*
*86*b*	Carloway,	2974	2959	6	7	10	23	8	15	23	0	4	3	3	10	4	6	2	5	3	10	86*b*
*87	Lochs,	4543	4717	14	14	10	38	21	17	38	0	6	5	7	18	10	8	4	8	7	19	87
88	STORNOWAY,	10389	11799	46	25	27	98	38	60	96	2	12	14	19	45	25	20	16	15	8	39	88
†89	Uig,	2256	2416	3	1	9	13	8	5	13	0	1	1	3	5	3	2	1	0	0	1	89
	6. INVERNESS.																						
	Mainland.																						
90*a*	Abernethy and Kincardine,	1530	1354	5	6	1	12	8	4	9	3	5	0	3	8	4	4	0	0	0	0	90*a*
90*b*	Alvie,	707	656	1	1	0	2	2	0	1	1	4	0	1	5	2	3	0	0	0	0	90*b*
91	Ardersier,	2086	1914	4	6	0	10	6	4	10	0	2	1	1	4	3	1	0	0	2	2	91
92*a*	Boleskine, etc.—(1) Boleskine,	578	508	6	2	0	8	2	6	8	0	1	0	1	2	1	1	0	0	1	1	92*a*
	(2) Fort-Augustus or Abertarff,	873	930	0	1	0	1	0	1	1	0	1	1	1	3	1	2	0	0	0	0	
*92*b*	Cannich,	719	522	1	2	2	5	4	1	5	0	2	1	1	4	2	2	0	0	0	0	92*b*
93	Cromdale and Inverallan (now 128*b* *infra*).																					93
94	Croy and Dalcross,	1364	1225	2	1	0	3	1	2	3	0	1	0	1	2	0	2	0	0	1	1	94
95	Daviot and Dunlichty,	1252	1106	3	2	3	8	7	1	8	0	2	2	1	5	1	4	0	0	0	0	95
96*a*	Dores,	1145	923	2	1	1	4	2	2	4	0	2	0	1	3	2	1	0	0	0	0	96*a*
96*b*	Duthil, etc.—(1) Duthil,	1813	2165	3	9	0	12	9	3	9	3	2	2	0	4	3	1	0	1	3	4	96*b*
	(2) Rothiemurchus,	293	266	0	0	1	1	0	1	1	0	0	0	0	0	0	0	0	0	0	0	
97	Glenelg—(1) Glenelg,	658	644	0	3	2	5	2	3	5	0	2	1	1	4	3	1	0	0	0	0	97
	(2) Knoydart,	458	415	0	0	0	0	0	0	0	0	0	0	2	2	1	1	0	0	0	0	
	(3) North Morar,	485	444	0	0	1	1	0	1	1	0	0	4	0	4	2	2	0	1	0	1	
98	INVERNESS,	22070	24186	50	63	44	157	78	79	142	15	42	48	43	133	67	66	16	17	45	78	98
99	Kilmonivaig—(1) Glengarry,	553	501	0	0	0	0	0	0	0	0	1	0	0	1	1	0	0	0	0	0	99
	(2) Lochaber,	1375	1704	2	3	2	7	5	2	6	1	3	2	0	5	4	1	0	1	0	1	
†100	Kilmorack,	2128	1906	4	1	4	9	3	6	8	1	1	2	2	5	1	4	0	0	2	2	100
†101	Kiltarlity,	1821	1587	3	0	3	6	2	4	6	0	1	3	2	6	3	3	0	0	1	1	101
102	Kingussie and Insh,	1977	1941	4	5	4	13	10	3	12	1	2	4	2	8	6	2	1	1	4	6	102
103	Kirkhill,	1480	1307	4	1	3	8	4	4	7	1	0	0	0	0	0	0	0	0	2	2	103
104	Laggan,	927	857	1	0	0	1	0	1	1	0	1	0	3	4	0	4	0	0	0	0	104
105	Moy and Dalarossie,	803	730	0	3	1	4	1	3	4	0	1	0	2	3	1	2	0	0	0	0	105
106	Petty,	1531	1298	4	1	2	7	5	2	6	1	3	1	0	4	1	3	0	0	0	0	106
107	Urquhart, etc.—(1) Urquhart,	2013	1663	5	2	0	7	3	4	7	0	0	0	2	2	0	2	0	0	1	1	107
	(2) Glenmoriston,	425	377	0	0	1	1	1	0	1	0	2	0	0	2	1	1	0	0	0	0	
	Insular.																					
108	Barra,	2161	2365	2	10	8	20	13	7	19	1	1	2	4	7	3	4	7	2	0	9	108
109	Bracadale—(1) Bracadale,	382	386	2	2	0	4	4	0	4	0	1	1	0	2	1	1	0	1	0	1	109
	(2) Minginish,	547	534	0	1	1	2	0	2	2	0	0	0	0	0	0	0	0	0	1	1	
110	Duirinish—(1) Duirinish,	3313	3056	0	5	3	8	2	6	7	1	1	2	4	7	6	1	0	1	1	2	110
	(2) Waternish,	1006	877	2	1	3	6	1	5	6	0	1	2	1	4	2	2	0	0	0	0	
111	Harris—(1) North Harris,	2844	2981	7	8	10	25	10	15	23	2	3	2	4	9	2	7	1	2	1	4	111
	(2) South Harris,	1439	1468	7	7	0	14	7	7	13	1	6	1	2	9	5	4	3	0	0	3	
	(3) Bernera,	454	504	1	1	1	3	2	1	3	0	0	0	1	1	1	0	0	0	0	0	
	(4) St Kilda,§	77	71																			

§ The Returns from the remote Island of St Kilda are received with so much irregularity that they appear only in the Detailed Annual Reports.

No. of Dist.	REGISTRATION DISTRICTS.	POPULATION. Census 1881	POPULATION. Census 1891	BIRTHS. Oct.	Nov	Dec.	Total	Males	Fem.	Legit.	Illegit.	DEATHS. Oct.	Nov	Dec.	Total	Mal	Fem	MARRIAGES. Oct.	Nov	Dec.	Tot.	No. of Dist.
	INVERNESS—*continued.*																					
*112	Kilmuir—(1) Kilmuir,	1265	1148	5	1	2	8	4	4	8	0	1	3	1	5	1	4	0	0	0	0	112
	(2) Stenscholl,	1314	1261	3	4	3	10	3	7	10	0	2	5	2	9	7	2	0	0	0	0	
113	North Uist,	4264	4187	4	9	5	18	9	9	18	0	3	4	5	12	6	6	1	0	3	4	113
114	Portree—(1) Portree,	2483	2506	4	2	3	9	6	3	9	0	3	2	4	9	3	6	0	1	2	3	114
	(2) Raasay,	708	670	0	1	0	1	0	1	1	0	1	2	0	3	2	1	0	0	0	0	
115	Sleat,	2051	1843	1	2	2	5	4	1	5	0	1	2	3	6	3	3	0	0	1	1	115
116	Small Isles,	550	436	1	0	1	2	0	2	2	0	3	0	0	3	2	1	1	0	0	1	116
†117	Snizort—(1) North,	731	665	1	0	1	2	1	1	2	0	1	1	0	2	2	0	0	0	0	0	117
	(2) South,	1372	1228	0	2	5	7	3	4	7	0	1	4	2	7	3	4	0	0	1	1	
118	South Uist—(1) Benbecula,	1781	1659	3	4	0	7	2	5	6	1	2	2	1	5	3	2	0	1	1	2	118
	(2) Howmore,	1968	1879	3	1	1	5	1	4	4	1	0	2	1	3	1	2	0	1	0	1	
	(3) Boisdale,	2329	2283	1	3	8	12	8	4	12	0	3	3	3	9	6	3	0	0	0	0	
119	Strath,	2625	2399	4	5	3	12	7	5	11	1	4	5	4	13	6	7	0	0	6	6	119
	III. NORTH-EASTERN DIVISION.																					
	7. NAIRN.																					
120	Ardclach,	1075	942	1	1	0	2	2	0	2	0	0	1	1	2	1	1	0	0	1	1	120
121	Auldearn,	1292	1315	0	4	2	6	5	1	6	0	0	1	1	2	1	1	0	0	1	1	121
122	Cawdor,	1067	1009	2	2	2	6	5	1	5	1	1	1	3	5	3	2	0	0	3	3	122
123	NAIRN,	5390	5250	13	16	14	43	23	20	41	2	14	9	13	36	13	23	2	3	10	15	123
	8. ELGIN (OR MORAY).																					
124	Abernethy and Kincardine (now 90*a supra*).																					124
125	Alves,	1117	1096	1	4	0	5	1	4	4	1	1	1	0	2	2	0	0	0	0	0	125
† 126	Bellie,	2047	1914	4	5	3	12	5	7	10	2	0	2	0	2	2	0	0	1	3	4	126
127	Birnie,	367	405	2	3	1	6	2	4	4	2	0	2	1	3	2	1	0	1	0	1	127
128*a*	Boharm (now 147*b infra*).																					128*a*
128*b*	Cromdale, etc.—																					128*b*
	(1) Cromdale and Advie,	1166	1016	1	0	2	3	2	1	3	0	0	0	0	0	0	0	1	0	1	2	
	(2) Inverallan,	2034	2010	7	8	1	16	8	8	15	1	5	3	5	13	4	9	0	0	5	5	
129	Dallas,	915	860	1	0	2	3	0	3	3	0	1	2	0	3	2	1	1	1	0	2	129
130	DRAINIE,	3991	3922	19	18	14	51	25	26	47	4	6	5	3	14	9	5	0	2	17	19	130
131	Duffus—(1) Burghead,	2076	2284	7	3	7	17	9	8	17	0	6	5	5	16	10	6	2	1	5	8	131
	(2) Duffus,	1909	2015	3	2	3	8	5	3	7	1	4	2	2	8	7	1	0	1	5	6	
132	Duthil, etc. (now 96*b supra*).																					132
133	Dyke,	1236	1044	4	2	2	8	4	4	8	0	2	0	0	2	1	1	0	0	1	1	133
134	Edinkillie,	1217	1032	0	0	1	1	0	1	1	0	3	2	0	5	2	3	1	0	1	2	134
*135	ELGIN,	9868	10473	22	21	30	73	29	44	59	14	16	17	16	49	21	28	4	1	14	19	135

†136	New Spynie,	544	542	2	1	1	4	3	1	3	1	7	3	2	12	8	4	0	0	0	0	136
137	FORRES,	4752	4801	8	9	12	29	17	12	28	1	8	8	12	28	13	15	0	4	9	13	137
138	Kinloss,	1072	958	4	3	1	8	3	5	7	1	0	0	1	1	0	1	0	0	0	0	138
139	Knockando,	1838	1712	1	2	4	7	4	3	7	0	1	1	4	6	4	2	1	0	3	4	139
140	Rafford,	1052	982	2	0	1	3	2	1	3	0	1	0	2	3	1	2	1	1	0	2	140
141	Rothes,	2201	2299	5	5	6	16	3	13	14	2	3	2	6	11	5	6	1	2	4	7	141
† 142	St Andrews-Lhanbryde,	1345	1277	1	4	2	7	3	4	5	2	1	3	1	5	3	2	0	0	0	0	142
143	Speymouth,	656	616	1	0	2	3	1	2	3	0	0	0	0	0	0	0	0	1	2	3	143
144	Urquhart—(1) Urquhart,	1187	1149	1	3	1	5	3	2	3	2	1	2	4	7	3	4	0	0	1	1	144
	(2) Garmouth,	952	768	0	5	1	6	3	3	5	1	0	0	0	0	0	0	0	1	0	1	
	9. Banff.																					
145	Aberlour,	1794	2072	4	7	4	15	13	2	13	2	1	2	5	8	4	4	0	1	1	2	145
146	Alvah,	1459	1435	1	3	2	6	1	5	6	0	1	2	0	3	0	3	0	0	2	2	146
147*a*	BANFF,	5218	4763	11	14	11	36	15	21	30	6	6	6	5	17	14	3	0	2	8	10	147*a*
147*b*	Boharm,	1166	1266	4	2	2	8	4	4	7	1	0	2	2	4	4	0	1	2	0	3	147*b*
148	Botriphnie,	696	729	0	1	1	2	2	0	1	1	0	1	2	3	1	2	0	0	0	0	148
149*a*	Boyndie,	2004	2113	2	1	6	9	5	4	8	1	5	1	1	7	3	4	1	0	3	4	149*a*
149*b*	Cabrach,	682	646	1	0	0	1	0	1	1	0	0	0	2	2	1	1	0	1	1	2	149*b*
† 150	CULLEN,	2033	2100	5	4	4	13	3	10	12	1	3	0	2	5	1	4	1	2	12	15	150
151	Deskford,	849	745	0	0	2	2	1	1	2	0	1	0	2	3	3	0	0	0	0	0	151
* 152	Enzie,	2413	2460	4	9	3	16	6	10	13	3	1	2	1	4	2	2	1	1	5	7	152
153	Fordyce—(1) Fordyce,	1976	1994	3	5	7	15	8	7	13	2	1	4	3	8	4	4	0	1	3	4	153
	(2) Portsoy,	2313	2274	7	8	5	20	7	13	16	4	8	2	3	13	4	9	1	1	7	9	
154	Forglen,	744	714	0	2	2	4	1	3	4	0	0	1	0	1	1	0	0	0	0	0	154
155*a*	GAMRIE—(1) Gamrie,	2652	2839	10	4	1	15	7	8	14	1	2	3	1	6	5	1	4	2	9	15	155*a*
	(2) MACDUFF,	4104	4164	9	12	14	35	25	10	29	6	3	5	8	16	8	8	0	0	7	7	
* 155*b*	Glenrinnes,	401	374	0	1	0	1	0	1	1	0	0	1	1	2	2	0	0	0	0	0	155*b*
156	Grange,	1754	1685	5	4	4	13	7	6	11	2	0	0	5	5	2	3	0	0	1	1	156
157	Inveravon—(1) Inveravon,	952	842	6	4	1	11	7	4	9	2	0	0	2	2	1	1	0	0	2	2	157
	(2) Glenlivat,	1616	1477	3	2	3	8	3	5	5	3	0	0	0	0	0	0	0	0	2	2	
158	Inverkeithny,	909	826	1	3	4	8	4	4	7	1	0	1	0	1	1	0	0	0	0	0	158
159	Keith,	6456	6704	13	21	13	47	26	21	41	6	9	9	9	27	15	12	1	3	7	11	159
160	Kirkmichael, etc.—(1) Kirkmichael,	387	348	2	0	0	2	2	0	2	0	0	0	0	0	0	0	0	0	0	0	160
	(2) Tomintoul,	686	695	0	3	1	4	1	3	4	0	0	0	0	0	0	0	0	0	0	0	
161	Marnoch,	3230	3006	6	8	6	20	13	7	15	5	1	2	1	4	2	2	1	0	2	3	161
† 162	Mortlach,	2651	2754	5	3	11	19	10	9	19	0	7	3	3	13	4	9	1	3	3	7	162
163	Ordiquhill,	714	684	2	2	2	6	4	2	5	1	0	1	0	1	1	0	0	0	2	2	163
† 164	Rathven,	7396	9095	32	30	30	92	45	47	80	12	10	9	17	36	15	21	7	6	39	52	164
165	Rothiemay,	1363	1291	6	3	4	13	8	5	13	0	1	0	2	3	2	1	0	0	3	3	165
166	St Fergus (now 237*c* *infra*).																					166
* 167	SEAFIELD,	1649	1885	6	4	5	15	6	9	14	1	3	0	3	6	2	4	1	3	4	8	167
	10. Aberdeen.																					
† 168	ABERDEEN—(1) St Nicholas,	50525	51748	163	138	152	453	238	215	407	46	100	104	107	311	170	141	58	52	107	217	168
	(2) St Machar,	46029	61436	200	177	147	524	289	235	505	19	81	76	112	269	119	150	35	33	57	125	

No. of Dist.	REGISTRATION DISTRICTS.	POPULATION. Census 1881	POPULATION. Census 1891	BIRTHS. Oct.	Nov	Dec.	Total	Males	Fem.	Legit.	Illegit.	DEATHS. Oct.	Nov	Dec.	Total	Mal	Fem	MARRIAGES. Oct.	Nov	Dec.	Tot	No. of Dist.
	ABERDEEN—*continued.*																					
	(3) Woodside,	5722	6108	28	14	19	61	33	28	53	8	13	8	7	28	12	16	4	7	13	24	
	(4) Old Aberdeen,	2800	2603	7	11	3	21	11	10	20	1	0	3	4	7	3	4	2	0	6	8	
† 169	Aberdour,	1830	1751	5	2	2	9	5	4	7	2	1	1	5	7	2	5	1	0	3	4	169
170	Aboyne,	1341	1403	8	4	1	13	7	6	10	3	1	0	0	1	1	0	2	1	5	8	170
171*a*	Alford,	1472	1402	1	1	6	8	5	3	8	0	0	0	3	3	1	2	0	0	3	3	171*a*
* 171*b*	Ardallie,	1258	1220	4	2	0	6	1	5	3	3	1	0	1	2	1	1	0	0	2	2	171*b*
172	Auchindoir,	1514	1374	1	6	3	10	4	6	8	2	2	0	1	3	3	0	0	1	1	2	172
† 173	Auchterless,	1948	1698	4	5	4	13	7	6	9	4	1	3	3	7	4	3	0	0	2	2	173
174	Belhelvie,	1850	1613	5	3	4	12	6	6	11	1	2	3	1	6	6	0	0	2	3	5	174
175	Birse,	1179	1154	4	3	4	11	7	4	9	2	1	1	0	2	0	2	0	0	2	2	175
176	Bourtie,	463	454	0	0	0	0	0	0	0	0	0	0	0	0	0	0	0	1	0	1	176
177	Cabrach (now 149*b* *supra*).																					177
178	Cairney,	1505	1399	3	4	2	9	4	5	8	1	2	1	2	5	1	4	1	1	0	2	178
179	Chapel of Garioch,	1923	1690	2	4	2	8	3	5	7	1	3	0	1	4	2	2	0	1	1	2	179
180	Clatt,	452	458	1	1	1	3	1	2	2	1	0	1	1	2	1	1	1	0	0	1	180
181	Cluny,	1277	1196	3	3	0	6	4	2	5	1	3	0	1	4	0	4	1	0	1	2	181
182	Coull,	783	746	2	1	3	6	5	1	3	3	2	0	0	2	1	1	0	0	0	0	182
183	Crathie, etc.,—(1) Braemar,	859	835	1	1	2	4	3	1	4	0	2	0	6	8	6	2	0	0	0	0	183
	(2) Crathie,	752	699	1	1	1	3	3	0	2	1	0	1	1	2	1	1	0	1	0	1	
†184	Crimond,	815	808	2	1	0	3	1	2	3	0	0	0	2	2	0	2	1	1	0	2	184
†185	Cruden,	2997	3154	6	12	6	24	13	11	23	1	0	0	2	2	1	1	1	5	1	7	185
186	Culsamond,	828	791	1	2	1	4	3	1	4	0	1	0	1	2	1	1	0	0	0	0	186
187	Daviot,	515	520	2	2	3	7	3	4	6	1	1	0	0	1	0	1	0	0	1	1	187
188	Drumblade,	943	956	2	6	0	8	4	4	6	2	0	1	0	1	1	0	0	2	0	2	188
189	Drumoak,	930	869	0	1	0	1	1	0	1	0	2	1	1	4	3	1	0	0	0	0	189
190	Dyce,	1162	1343	4	4	5	13	6	7	12	1	0	2	1	3	3	0	0	0	1	1	190
191	Echt,	1297	1207	1	1	2	4	2	2	3	1	1	0	2	3	2	1	0	0	0	0	191
†192	Ellon,	3016	3194	12	8	11	31	17	14	29	2	2	3	4	9	5	4	0	1	9	10	192
193	Fintray,	1032	999	0	1	2	3	2	1	1	2	1	1	4	6	2	4	0	0	0	0	193
†194	Forgue,	1303	1258	1	2	2	5	3	2	4	1	2	2	1	5	3	2	1	0	1	2	194
195	Foveran,	2042	1945	4	6	5	15	7	8	14	1	2	0	3	5	3	2	0	0	4	4	195
196	FRASERBURGH,	7280	8092	30	34	26	90	43	47	82	8	8	6	6	20	11	9	9	5	16	30	196
†197	Fyvie,	3317	3050	3	5	4	12	8	4	11	1	2	2	7	11	7	4	0	0	3	3	197
198	Gartly,	890	928	4	1	0	5	2	3	5	0	1	2	0	3	1	2	0	1	0	1	198
199	Glass,	1020	964	1	4	2	7	4	3	6	1	0	0	0	0	0	0	0	0	0	0	199
200	Glenbucket,	506	408	2	1	2	5	4	1	3	2	0	0	0	0	0	0	0	0	0	0	200
†201	Gleunuick, Tullich, and Glengairn,	1946	2152	8	3	9	20	14	6	20	0	1	2	2	5	1	4	0	1	2	3	201

202	HUNTLY,	4388	4583	10	11	9	30	14	16	26	4	8	2	10	20	13	7	0	4	6	10	202
203	Insch,	1536	1384	3	3	1	7	4	3	7	0	2	1	2	5	3	2	0	1	3	4	203
204	INVERURIE,	3038	2954	13	13	7	33	18	15	25	8	5	2	4	11	5	6	1	1	6	8	204
205	Keig,	776	748	1	0	0	1	0	1	1	0	0	0	0	0	0	0	0	0	0	0	205
206	Keith-hall,	880	822	1	1	2	4	1	3	4	0	0	2	0	2	2	0	0	1	1	2	206
207	Kemnay,	1636	1799	5	11	6	22	9	13	17	5	1	3	2	6	2	4	1	2	5	8	207
208	Kildrummy,	656	569	0	2	0	2	2	0	2	0	1	0	0	1	1	0	0	0	0	0	208
209	Kincardine O'Neil,	1931	1830	1	3	3	7	2	5	7	0	1	3	0	4	2	2	0	2	0	2	209
210*a*	King-Edward—(1) King-Edward,	1061	982	2	1	1	4	0	4	4	0	1	1	0	2	1	1	0	0	0	0	210*a*
	(2) New Byth,	1904	1732	2	2	1	5	3	2	4	1	1	1	0	2	1	1	0	0	1	1	
*210*b*	Kininmonth,	1116	1004	0	4	2	6	4	2	5	1	1	0	0	1	1	0	2	0	1	3	210*b*
211	Kinnellar,	580	580	0	3	1	4	3	1	4	0	0	0	1	1	0	1	0	0	0	0	211
212	Kinnethmont,	999	932	1	1	2	4	4	0	3	1	2	0	0	2	0	2	0	0	0	0	212
213	KINTORE,	2327	2409	3	5	5	13	6	7	10	3	3	2	1	6	4	2	0	1	3	4	213
214	Leochel-Cushnie,	1217	1146	1	2	4	7	5	2	6	1	0	1	1	2	0	2	1	0	0	1	214
215	Leslie,	523	461	2	1	1	4	0	4	2	2	0	0	0	0	0	0	0	0	0	0	215
216	Logie-Buchan,	767	763	1	1	0	2	1	1	2	0	0	1	0	1	1	0	0	0	2	2	216
* 217	Logie-Coldstone and Cromar,	1200	1085	4	2	1	7	4	3	6	1	0	1	1	2	1	1	0	0	0	0	217
† 218	Longside,	3146	2966	6	7	6	19	9	10	13	6	2	3	5	10	6	4	0	0	4	4	218
† 219	Lonmay,	1767	1710	3	4	6	13	7	6	12	1	2	3	1	6	3	3	0	1	1	2	219
220	Lumphanan,	1130	992	3	3	2	8	5	3	7	1	0	1	2	3	1	2	0	0	1	1	220
221	Methlic,	2018	1905	2	4	3	9	2	7	8	1	0	0	1	1	1	0	0	1	3	4	221
222*a*	Midmar,	1062	1081	2	2	3	7	2	5	7	0	1	0	0	1	0	1	0	0	0	0	222*a*
* 222*b*	Millbrex,	1406	1291	3	3	2	8	5	3	8	0	0	0	2	2	1	1	0	3	1	4	222*b*
† 223	Monquhitter,	2474	2220	4	3	9	16	11	5	11	5	0	1	3	4	3	1	1	3	5	9	223
224	Monymusk,	1155	1025	2	1	0	3	2	1	3	0	0	0	1	1	0	1	1	0	1	2	224
† 225	New Deer,	4097	3732	5	8	7	20	11	9	15	5	4	5	5	14	5	9	0	2	2	4	225
226	NEWHILLS,	5480	5526	7	14	15	36	21	15	32	4	6	3	10	19	10	9	4	4	5	13	226
227*a*	New Machar,	1546	1432	4	2	2	8	7	1	6	2	0	5	1	6	4	2	2	2	1	5	227*a*
* 227*b*	New Pitsligo,	2964	2436	10	2	10	22	11	11	14	8	3	4	6	13	5	8	2	2	1	5	227*b*
† 228*a*	Old Deer,	3772	3395	3	4	3	10	5	5	8	2	1	3	5	9	2	7	0	1	4	5	228*a*
228*b*	Old Machar,	1451	1432	4	4	3	11	4	7	10	1	0	1	1	2	2	0	0	0	1	1	228*b*
229	Old Meldrum,	2254	2019	3	4	7	14	6	8	11	3	1	2	1	4	3	1	0	1	2	3	229
230	Oyne,	962	883	1	1	1	3	2	1	3	0	1	2	4	7	4	3	0	0	0	0	230
* 231	PETERCULTER—																					231
	(1) EAST PETERCULTER,																					
	Aberdeen portion,	113	107	1	2	5	8	5	3	6	2	1	0	0	1	0	1	0	1	0	1	
	Do. (Landward),	1337	1685	1	4	6	11	7	4	11	0	2	3	2	7	1	6	0	0	0	0	
	(2) West Peterculter,	1663	1837	8	8	7	23	8	15	22	1	1	6	4	11	4	7	2	2	2	6	
232	PETERHEAD—(1) PETERHEAD,	12491	13975	66	40	35	141	79	62	124	17	25	14	25	64	31	33	5	3	17	25	232
	(2) Boddam,	1766	1855	3	6	5	14	7	7	14	0	1	0	0	1	0	1	0	1	2	3	
233	Pitsligo,	2582	2290	9	8	9	26	16	10	25	1	5	2	7	14	7	7	1	1	2	4	233
234	Premnay,	930	930	4	4	2	10	5	5	8	2	2	0	0	2	1	1	0	0	3	3	234
235	Rathen—(1) Rathen,	1248	1164	1	1	4	6	2	4	6	0	0	1	1	2	0	2	0	0	2	2	235
	(2) Inverallochy,	1577	1463	7	6	4	17	7	10	16	1	2	2	1	5	3	2	0	2	2	4	
236	Rayne,	1284	1225	2	1	1	4	0	4	3	1	2	1	2	5	2	3	0	1	1	2	236
237*a*	Rhynie,	1126	1043	1	3	4	8	4	4	4	4	1	0	0	1	0	1	0	1	2	3	237*a*

No. of Dist.	REGISTRATION DISTRICTS.	POPULATION. Census 1881	POPULATION. Census 1891	BIRTHS. Oct.	Nov	Dec.	Total	Males	Fem.	Legit.	Illegit.	DEATHS. Oct.	Nov	Dec.	Total	Mal.	Fem	MARRIAGES. Oct.	Nov	Dec.	Tot	No. of Dist.
	ABERDEEN—*continued.*																					
*237*b*	Savoch,	1981	1891	4	3	2	9	6	3	7	2	2	1	2	5	2	3	1	0	0	1	237*b*
237*c*	St Fergus,	1527	1318	3	3	5	11	6	5	8	3	0	1	1	2	1	1	0	0	2	2	237*c*
238	Skene,	1787	1673	2	3	3	8	2	6	7	1	1	1	5	7	4	3	0	1	1	2	238
239	Slains,	1256	1279	4	6	4	14	7	7	13	1	0	1	1	2	1	1	3	0	3	6	239
240	Strathdon,	1358	1220	3	1	2	6	1	5	5	1	1	0	3	4	3	1	0	1	4	5	240
†241	Strichen,	2430	2246	9	3	2	14	5	9	12	2	1	2	2	5	3	2	0	1	4	5	241
242	Tarland,	770	736	0	2	3	5	3	2	4	1	2	1	1	4	1	3	0	0	0	0	242
†243	Tarves,	2389	2196	6	3	5	14	7	7	10	4	1	0	2	3	1	2	0	0	1	1	243
244	Tough,	681	675	3	2	3	8	4	4	6	2	2	1	0	3	1	2	0	0	2	2	244
245	Towie,	991	939	1	1	1	3	2	1	2	1	0	0	2	2	0	2	0	0	0	0	245
246	Tullynessle and Forbes,	981	975	0	2	1	3	1	2	3	0	1	5	2	8	3	5	0	0	0	0	246
247	TURRIFF,	4343	4253	7	15	5	27	15	12	23	4	2	6	4	12	5	7	1	1	6	8	247
†248	Tyrie,	871	795	1	1	0	2	1	1	1	1	0	0	0	0	0	0	1	0	1	2	248
249*a*	Udny,	1597	1677	1	2	5	8	5	3	8	0	2	1	4	7	3	4	0	0	1	1	249*a*
*249*b*	Ythan Wells,	1315	1136	5	4	1	10	6	4	7	3	1	1	2	4	0	4	1	0	1	2	249*b*
	II. KINCARDINE.																					
250	Arbuthnott,	809	795	2	2	4	8	2	6	6	2	0	1	1	2	1	1	0	0	1	1	250
251	Banchory-Devenick—																					251
	(1) Banchory Devenick,	491	500	0	0	0	0	0	0	0	0	3	0	1	4	2	2	0	0	0	0	
	(2) Portlethen,	1610	1481	3	4	6	13	8	5	10	3	1	2	3	6	3	3	0	0	1	1	
252	Banchory-Ternan,	3066	3193	7	9	7	23	12	11	18	5	8	1	3	12	6	6	2	2	2	6	252
253	BENHOLM,	1527	1552	4	1	5	10	6	4	8	2	2	0	1	3	2	1	0	1	1	2	253
254	BERVIE,	2107	2387	8	3	5	16	5	11	14	2	6	6	0	12	6	6	4	2	3	9	254
255	DUNNOTTAR,	2498	2739	9	6	8	23	11	12	19	4	5	2	2	9	3	6	4	3	4	11	255
256	Durris,	1014	918	4	2	2	8	3	5	7	1	1	1	2	4	2	2	0	0	1	1	256
257	Fettercairn,	1538	1421	4	3	5	12	9	3	11	1	2	1	0	3	1	2	0	0	1	1	257
258	FETTERESSO—(1) FETTERESSO,	3565	3743	8	7	10	25	14	11	23	2	1	5	5	11	8	3	0	2	5	7	258
	(2) Cookney,	1976	1784	3	4	5	12	6	6	9	3	0	2	2	4	2	2	0	0	2	2	
259	Fordoun,	1992	2004	3	2	3	8	5	3	7	1	3	2	0	5	3	2	0	0	0	0	259
260	Garvock,	428	415	1	2	2	5	1	4	4	1	0	0	0	0	0	0	0	0	0	0	260
261	Glenbervie,	972	887	2	2	0	4	2	2	4	0	0	0	2	2	1	1	0	0	2	2	261
262	Kinneff and Catterline,	997	907	4	2	1	7	6	1	7	0	0	1	0	1	0	1	0	0	0	0	262
263	Laurencekirk,	2045	1934	4	4	5	13	11	2	13	0	4	3	0	7	3	4	2	1	2	5	263
264	Maryculter,	1083	1030	3	1	3	7	6	1	7	0	1	1	0	2	1	1	1	0	0	1	264
265	Marykirk,	1461	1307	6	1	3	10	8	2	9	1	2	1	2	5	4	1	1	1	2	4	265
*266	NIGG (Aberdeen portion),	1208	2941	33	28	38	99	46	53	93	6	4	11	9	24	13	11	4	3	2	9	266
	Do. (Landward),	1727	1572	4	1	2	7	3	4	6	1	1	1	3	5	1	4	0	1	3	4	
267	St Cyrus,	1487	1327	1	3	2	6	3	3	6	0	0	1	3	4	2	2	0	1	3	4	267
268	Strachan,	694	655	1	1	1	3	2	1	2	1	1	2	0	3	2	1	0	0	1	1	268

	IV. EAST-MIDLAND DIVISION.																						
	12. FORFAR.																						
269	Aberlemno,	993	926	2	8	3	13	7	6	12	1	1	2	3	6	4	2	0	0	0	0	269
270	Airlie,	844	741	4	2	2	8	5	3	7	1	0	0	1	1	1	0	0	0	0	0	270
271	Arbirlot,	822	848	3	1	2	6	4	2	4	2	0	0	1	1	0	1	0	0	1	1	271
272	ARBROATH, etc.—(1) ARBROATH,	21958	22984	71	47	46	164	96	68	152	12	36	31	29	96	52	44	12	8	23	43	272
	(2) St Vigeans,	2388	2269	5	6	4	15	7	8	15	0	3	1	1	5	3	2	2	0	1	3	
273	Auchterhouse,	700	566	1	2	1	4	3	1	4	0	0	0	0	0	0	0	0	0	0	0	273
274	BARRY,	3233	3787	19	8	17	44	22	22	42	2	5	3	6	14	8	6	2	1	7	10	274
275	BRECHIN,	10499	10453	25	26	21	72	40	32	64	8	16	21	15	52	25	27	3	3	13	19	275
276	Carmylie,	1137	1083	1	3	2	6	2	4	6	0	1	1	0	2	1	1	1	1	1	3	276
277	Careston,	194	198	0	0	0	0	0	0	0	0	0	1	0	1	1	0	0	0	0	0	277
278	Cortachy and Clova,	617	615	2	0	1	3	2	1	3	0	0	0	2	2	2	0	0	0	3	3	278
279	COUPAR-ANGUS (now 341*b infra*).																					279
280	Craig,	2418	2309	9	5	4	18	9	9	15	3	5	2	1	8	5	3	0	1	1	2	280
281	Dun,	541	552	3	2	0	5	2	3	3	2	1	0	1	2	0	2	0	0	0	0	281
* 282	DUNDEE—(1) St Peter,	28014	30079	67	70	71	208	94	114	189	19	36	29	40	102	45	57	11	7	14	32	282
	(2) St Mary,	25320	26803	85	72	84	241	113	128	215	26	60	54	67	181	94	87	24	12	17	53	
	(3) St Clement,	25978	28929	69	74	70	213	108	105	190	17	43	30	63	136	66	70	26	12	31	69	
	(4) St Andrew,	48557	53630	149	147	133	429	223	206	394	35	75	104	111	290	143	147	24	23	44	91	
	Do. (Landward),	2084	2235	3	5	6	14	8	6	14	0	0	1	5	6	4	2	0	2	2	4	
	(5) Lochee,	12370	13867	47	34	37	118	63	55	109	9	23	18	27	68	28	40	12	10	11	33	
283	Dunnichen,	1328	1233	4	4	1	9	5	4	9	0	1	2	2	5	1	4	1	1	2	4	283
284	Eassie and Nevay,	561	553	2	0	1	3	2	1	3	0	0	0	0	0	0	0	0	1	1	2	284
285	Edzell,	788	700	0	2	1	3	0	3	3	0	4	1	0	5	0	5	0	0	2	2	285
286	Farnell,	613	627	1	1	1	3	2	1	2	1	1	0	0	1	0	1	0	0	0	0	286
287	Fearn,	316	277	3	0	0	3	1	2	2	1	0	2	0	2	1	1	0	0	0	0	287
288*a*	FORFAR,	14470	13665	29	30	31	90	45	45	77	13	20	16	16	52	29	23	3	2	21	26	288*a*
288*b*	Fowlis Easter,	311	283	1	0	0	1	1	0	1	0	2	0	1	3	2	1	0	0	1	1	288*b*
289	Glamis,	1631	1464	3	2	0	5	3	2	5	0	2	2	2	6	2	4	0	0	1	1	289
† 290	Glenisla,	464	396	1	0	0	1	1	0	1	0	1	0	0	1	0	1	0	0	0	0	290
291	Guthrie,	302	267	1	0	0	1	1	0	1	0	0	0	0	0	0	0	0	0	0	0	291
292	Inverarity,	1021	926	1	3	3	7	6	1	7	0	0	0	0	0	0	0	0	1	2	3	292
293	Inverkeillor,	1671	1531	2	7	1	10	4	6	8	2	1	1	0	2	2	0	1	0	2	3	293
294*a*	Kettins,	812	722	3	3	0	6	3	3	5	1	0	1	0	1	1	0	0	0	1	1	294*a*
* 294*b*	Kilry,	381	330	0	1	1	2	1	1	1	1	0	0	0	0	0	0	0	0	0	0	294*b*
295	Kingoldrum,	389	368	0	1	0	1	1	0	1	0	0	0	0	0	0	0	0	0	0	0	295
296	Kinnell,	705	653	2	1	2	5	3	2	4	1	0	1	1	2	1	1	0	0	0	0	296
297	Kinnettles,	418	340	1	1	0	2	1	1	2	0	0	0	0	0	0	0	0	0	0	0	297
298	Kirkden,	1754	1541	2	1	2	5	2	3	5	0	1	0	3	4	3	1	0	0	7	7	298
299	KIRRIEMUIR,	6441	6090	10	11	14	35	19	16	32	3	11	3	5	19	7	12	2	1	8	11	299
300	Lethnot and Navar,	288	239	0	1	1	2	0	2	2	0	0	0	1	1	1	0	0	0	0	0	300
† 301	Liff, Benvie, and Invergowrie,	1333	1816	2	6	2	10	5	5	10	0	6	5	6	17	9	8	0	0	0	0	301
† 302	Lintrathen,	587	508	1	2	2	5	3	2	5	0	1	0	0	1	1	0	0	0	0	0	302
303	Lochlee,	359	343	1	3	0	4	3	1	4	0	0	1	1	2	0	2	0	1	0	1	303
304	Logie-Pert,	995	979	2	2	0	4	0	4	4	0	0	2	3	5	1	4	0	1	0	1	304
305	Lunan,	338	349	0	0	0	0	0	0	0	0	0	1	0	1	1	0	0	0	0	0	305

No. of Dist.	REGISTRATION DISTRICTS.	POPULATION. Census 1881	POPULATION. Census 1891	BIRTHS. Oct.	Nov	Dec.	Total	Males	Fem.	Legit.	Illegit.	DEATHS. Oct.	Nov	Dec.	Total	Mal.	Fem	MARRIAGES. Oct.	Nov	Dec.	Tot.	No. of Dist.
	FORFAR—*continued.*																					
306	Lundie,	317	301	0	4	1	5	3	2	5	0	1	0	0	1	0	1	0	0	0	0	306
307	MAINS, etc.—(1) MAINS,																					307
	Dundee portion,	555	810	3	5	8	16	11	5	15	1	1	3	4	8	4	4	0	0	2	2	
	Do. (Landward),	1737	1862	12	4	3	19	10	9	17	2	10	2	3	15	8	7	0	0	3	3	
	(2) Strathmartine,	1198	1326	1	0	2	3	1	2	2	1	4	1	4	9	4	5	0	0	2	2	
308	Marytown,	285	270	0	1	2	3	0	3	3	0	1	0	0	1	1	0	0	0	0	0	308
309	Menmuir,	755	664	2	1	4	7	5	2	6	1	1	1	0	2	0	2	0	0	0	0	309
310	MONIFIETH,	9521	10531	22	23	32	77	32	45	70	7	10	14	12	36	9	27	8	3	5	16	310
311	Monikie,	1412	1328	2	2	1	5	2	3	5	0	0	0	0	0	0	0	0	0	2	2	311
312	MONTROSE,	16474	14591	19	26	37	82	48	34	71	11	21	28	19	68	26	42	4	6	21	31	312
313	Murroes,	881	905	3	3	4	10	4	6	9	1	0	1	0	1	0	1	1	1	1	3	313
314	Newtyle,	911	833	1	1	2	4	0	4	4	0	0	0	0	0	0	0	0	0	2	2	314
315	Oathlaw,	440	399	1	4	0	5	1	4	5	0	1	0	0	1	1	0	0	0	0	0	315
316	PANBRIDE,	1524	1741	4	3	2	9	4	5	8	1	1	3	1	5	2	3	2	0	2	4	316
317	Rescobie,	685	660	1	0	1	2	1	1	2	0	1	0	1	2	0	2	0	1	0	1	317
318	Ruthven,	195	188	0	0	1	1	0	1	1	0	0	0	0	0	0	0	0	0	0	0	318
319	St Vigeans (now 272 (2) *supra*).																					319
320	Stracathro,	487	505	0	1	0	1	1	0	1	0	0	0	0	0	0	0	0	0	0	0	320
321	Tannadice,	1254	1117	0	4	2	6	4	2	5	1	0	0	1	1	1	0	0	0	1	1	321
322	Tealing,	718	630	1	3	1	5	2	3	5	0	3	0	1	4	3	1	0	0	2	2	322
	13 PERTH.																					
323	Aberdalgie,	297	280	0	1	0	1	0	1	1	0	0	0	0	0	0	0	0	0	0	0	323
*324	Aberfeldy,	2268	2278	9	2	1	12	8	4	12	0	0	7	2	9	5	4	0	1	0	1	324
325	Aberfoyle,	465	1023	2	3	0	5	1	4	5	0	0	1	0	1	1	0	0	0	1	1	325
326	Abernethy,	1680	1550	2	3	2	7	4	3	6	1	1	4	1	6	1	5	0	1	2	3	326
327	Abernyte,	275	263	3	0	0	3	3	0	3	0	0	0	1	1	1	0	0	1	0	1	327
†328*a*	ALYTH,	3372	3324	9	4	5	18	12	6	17	1	2	1	3	6	0	6	0	0	0	0	328*a*
328*b*	Ardoch,	1043	907	3	1	1	5	5	0	5	0	0	1	2	3	2	1	0	1	3	4	328*b*
328*c*	Arngask,	547	564	1	1	1	3	2	1	3	0	1	1	0	2	0	2	0	0	0	0	328*c*
329	AUCHTERARDER,	3648	3494	3	3	7	13	2	11	13	0	1	4	2	7	2	5	0	0	4	4	329
*330	Auchtergaven,	1431	1308	2	1	4	7	6	1	6	1	0	1	6	7	5	2	0	0	1	1	330
*331	Balquhidder,	759	728	1	1	0	2	2	0	2	0	0	1	2	3	2	1	0	1	0	1	331
332	Bendochy,	560	529	2	1	0	3	2	1	3	0	0	0	0	0	0	0	0	0	1	1	332
333	Blackford,	1595	1522	5	3	5	13	8	5	13	0	3	1	1	5	3	2	1	0	2	3	333
†334	Blair-Athol,	1687	1560	2	2	2	6	4	2	6	0	1	2	1	4	4	0	1	1	1	3	334
†335	BLAIRGOWRIE,	4875	4510	8	12	9	29	16	13	25	4	9	5	4	18	10	8	2	1	3	6	335
336	Callander,	2167	2279	3	1	5	9	5	4	8	1	0	3	2	5	3	2	2	1	2	5	336
337	Caputh,	1145	993	1	1	3	5	1	4	5	0	0	2	1	3	1	2	0	0	1	1	337

338	Cargill,	1403	1318	6	1	3	10	4	6	9	1	1	3	2	6	2	4	0	2	2	4		338
339	Clunie,	670	574	3	2	2	7	3	4	6	1	0	0	0	0	0	0	0	0	0	0		339
340	Collace,	453	419	1	1	0	2	1	1	2	0	0	0	2	2	2	0	0	0	0	0		340
†341*a*	Comrie,	1780	1475	4	4	4	12	3	9	12	0	4	0	2	6	2	4	2	1	0	3		341*a*
†341*b*	COUPAR-ANGUS,	2546	2496	7	8	2	17	5	12	15	2	6	3	3	12	5	7	0	0	3	3		341*b*
342	CRIEFF,	4988	5413	12	11	4	27	17	10	25	2	3	9	6	18	13	5	4	3	5	12		342
343	CULROSS (now 418*b* *infra*).																						343
*344	Dowally,	349	319	1	1	1	3	2	1	2	1	0	0	0	0	0	0	0	0	0	0		344
345	Dron,	335	298	0	1	0	1	0	1	1	0	0	1	0	1	1	0	0	0	1	1		345
†346	Dull,	482	404	1	0	0	1	1	0	1	0	0	0	0	0	0	0	0	0	0	0		346
347	Dunbarney,	756	829	1	2	0	3	2	1	3	0	0	0	1	1	0	1	0	0	3	3		347
348	DUNBLANE—(1) DUNBLANE,	3182	3272	6	7	4	17	6	11	16	1	1	0	4	5	1	4	1	1	2	4		348
	(2) Lecropt,	259	273	0	0	1	1	0	1	1	0	0	0	0	0	0	0	0	0	0	0		
*349	Dunkeld,	1134	941	2	3	3	8	3	5	7	1	0	1	0	1	0	1	0	0	2	2		349
350	Dunning,	1635	1345	1	1	4	6	3	3	5	1	1	3	2	6	3	3	1	1	2	4		350
351	Errol,	2421	2158	3	1	4	8	6	2	8	0	3	0	2	5	3	2	0	1	2	3		351
352	Findo-Gask,	364	361	0	1	0	1	0	1	1	0	1	0	0	1	0	1	0	0	1	1		352
353	Forgandenny,	645	575	2	2	3	7	3	4	7	0	0	0	2	2	1	1	0	0	0	0		353
354	Forteviot,	600	538	1	0	0	1	0	1	0	1	1	0	0	1	1	0	0	0	3	3		354
355*a*	Fortingall—(1) Innerwick in Glenlyon,	355	297	0	0	0	0	0	0	0	0	0	0	0	0	0	0	0	0	0	0		355*a*
	(2) Fortingall,	568	476	0	0	1	1	0	1	1	0	1	0	2	3	1	2	0	0	0	0		
	(3) Kinloch-Rannoch,	894	837	3	2	2	7	3	4	7	0	0	1	0	1	0	1	1	0	0	1		
*355*b*	Foss,	226	210	1	0	0	1	1	0	1	0	0	0	0	0	0	0	0	0	2	2		355*b*
356	Fowlis-Easter (now 288*b* *supra*).																						356
357	Fowlis-Wester,	1102	968	2	1	0	3	1	2	3	0	1	3	1	5	0	5	0	0	0	0		357
358	Glendevon,	190	141	0	0	0	0	0	0	0	0	1	0	0	1	1	0	0	0	1	1		358
359	Inchture,	650	624	0	1	0	1	1	0	1	0	0	0	0	0	0	0	0	0	2	2		359
† 360	Kenmore,	1112	1039	3	1	0	4	1	3	4	0	0	2	3	5	5	0	1	1	1	3		360
* 361	Killin,	1379	1395	2	3	2	7	7	0	7	0	0	1	1	2	0	2	0	0	0	0		361
362	Kilmadock,	2917	2760	9	7	4	20	11	9	18	2	13	10	4	27	10	17	0	0	5	5		362
363	Kilspindie,	693	630	2	2	3	7	5	2	6	1	0	2	0	2	1	1	0	1	2	3		363
364	Kincardine,	1446	1277	3	2	2	7	3	4	7	0	2	0	3	5	3	2	0	0	3	3		364
† 365	Kinclaven,	490	511	2	2	0	4	3	1	4	0	0	0	0	0	0	0	0	0	0	0		365
366	Kinfauns,	571	562	0	0	2	2	0	2	2	0	2	1	0	3	2	1	0	0	1	1		366
367	Kinloch-Rannoch (now 355*a* (3) *supra*).																						367
368	Kinnaird,	260	228	0	0	1	1	0	1	1	0	0	0	0	0	0	0	0	0	1	1		368
† 369	Kinnoull,	339	328	0	1	0	1	1	0	1	0	2	0	0	2	2	0	0	0	0	0		369
† 370	Kirkmichael—(1) Kirkmichael,	568	534	1	3	0	4	2	2	4	0	0	0	0	0	0	0	0	0	0	0		370
	(2) Glenshee,	226	163	1	0	0	1	1	0	1	0	0	0	0	0	0	0	0	0	0	0		
371	Lecropt (now 348 (2) *supra*).																						371
372	Lethendy and Kinloch,	417	343	0	1	1	2	2	0	2	0	0	0	1	1	1	0	0	0	0	0		372
† 373	Little Dunkeld,	2149	2068	2	3	3	8	5	3	8	0	2	6	4	12	8	4	1	0	1	2		373
374	LOGIE (now 485*b* *infra*).																						374
* 375	Logiealmond,	623	551	0	3	1	4	2	2	4	0	0	1	1	2	2	0	1	0	0	1		375
† 376	Logierait,	1646	1387	2	1	4	7	3	4	6	1	1	4	2	7	6	1	0	0	2	2		376
377	Longforgan,	1854	1779	1	6	4	11	6	5	11	0	3	3	4	10	3	7	1	1	4	6		377
378	Madderty,	527	483	0	0	0	0	0	0	0	0	1	0	0	1	0	1	0	0	0	0		378

No. of Dist.	REGISTRATION DISTRICTS.	POPULATION.		BIRTHS.								DEATHS.						MARRIAGES.				No. of Dist.
		Census 1881	Census 1891	Oct.	Nov	Dec.	Total	Males	Fem.	Legit.	Illegit.	Oct.	Nov	Dec.	Total	Mal	Fem	Oct.	Nov	Dec.	Tot	
	PERTH—*continued.*																					
* 379	Meigle,	966	924	1	3	0	4	2	2	3	1	2	0	2	4	2	2	0	0	1	1	379
† 380	Methven,	1943	1681	2	4	3	9	8	1	9	0	3	2	2	7	2	5	0	2	2	4	380
381	Moneydie,	239	251	0	0	0	0	0	0	0	0	0	0	0	0	0	0	0	0	0	0	381
382	Monzie (merged in 342 380 & 383).																					382
383	Monzievaird and Strowan,	694	590	1	0	2	3	2	1	3	0	1	3	2	6	4	2	0	1	0	1	383
† 384	Moulin—(1) Moulin,	1628	2001	5	8	6	19	12	7	19	0	3	3	2	8	5	3	0	0	1	1	384
	(2) Strathloch,	213	202	0	0	0	0	0	0	0	0	0	1	1	2	0	2	0	0	1	1	
385	Muckart,	601	542	3	3	3	9	5	4	7	2	1	0	1	2	0	2	0	0	0	0	385
386*a*	Muthill,	1583	1505	2	5	3	10	6	4	9	1	1	2	1	4	2	2	0	0	3	3	386*a*
* 386*b*	Persie,	715	596	0	0	1	1	1	0	1	0	0	0	0	0	0	0	0	0	1	1	386*b*
* 387	PERTH,	28980	29919	60	57	49	166	87	79	160	6	42	42	72	156	76	80	17	17	50	84	387
	Do. (Landward),	260	277	0	0	2	2	2	0	2	0	1	0	0	1	1	0	0	0	0	0	
388	Port of Menteith,	1175	1092	1	2	3	6	4	2	6	0	0	0	1	1	0	1	0	1	0	1	388
389	RATTRAY,	3018	2667	4	6	5	15	11	4	12	3	2	5	2	9	3	6	0	2	0	2	389
† 390	Redgorton,	1100	996	3	4	2	9	4	5	7	2	2	0	3	5	2	3	0	1	3	4	390
391	Rhynd,	297	270	0	0	0	0	0	0	0	0	1	0	0	1	1	0	0	0	0	0	391
392	St Madoes,	487	420	0	2	2	4	2	2	4	0	0	2	2	4	2	2	0	1	1	2	392
393*a*	St Martins,	969	871	1	0	2	3	3	0	3	0	1	0	0	1	0	1	2	0	0	2	393*a*
* 393*b*	Stanley,	1276	1304	2	1	3	6	2	4	5	1	0	2	1	3	1	2	1	0	1	2	393*b*
394*a*	Scone,	2314	2100	3	4	3	10	6	4	10	0	2	3	3	8	4	4	2	0	3	5	394*a*
* 394*b*	Strathfillan,	327	1362	2	1	1	4	3	1	4	0	0	5	0	5	2	3	1	1	1	3	394*b*
* 394*c*	Tenandry,	497	389	1	1	0	2	0	2	2	0	1	1	0	2	1	1	0	0	0	0	394*c*
395	TIBBERMORE,	1647	1692	6	2	1	9	2	7	9	0	2	0	1	3	2	1	0	0	1	1	395
396	Trinity-Gask,	396	386	0	0	2	2	0	2	2	0	0	2	1	3	0	3	0	0	0	0	396
397	TULLIALLAN (now 458*b* *infra*).																					397
398	Weem,	445	437	0	0	1	1	0	1	1	0	0	1	0	1	1	0	0	0	0	0	398
	14. FIFE.																					
399	Abbotshall (merged in 442).																					399
400	Abdie,	840	754	2	3	1	6	1	5	6	0	2	1	0	3	2	1	0	0	2	2	400
401	Aberdour,	1709	1955	2	4	7	13	10	3	13	0	3	4	4	11	7	4	2	0	1	3	401
* 402	ANSTRUTHER-EASTER,	1349	1142	0	1	1	2	1	1	2	0	1	1	0	2	0	2	1	0	2	3	402
403	ANSTRUTHER-WESTER,	673	593	1	1	0	2	0	2	2	0	0	0	0	0	0	0	0	0	2	2	403
404	Arngask (now 328*c* *supra*).																					404
405	AUCHTERDERRAN,	4339	6194	16	29	18	63	33	30	58	5	9	9	17	35	19	16	4	5	11	20	405
406	AUCHTERMUCHTY,	2322	2002	1	4	1	6	4	2	6	0	2	7	2	11	6	5	0	1	3	4	406
407	Auchtertool,	706	721	3	2	3	8	4	4	8	0	0	0	2	2	1	1	0	0	3	3	407
408	BALLINGRY,	1019	2231	17	6	10	33	18	15	33	0	6	4	3	13	7	6	0	1	2	3	408
409	Balmerino,	664	688	2	0	1	3	2	1	3	0	0	0	0	0	0	0	1	0	3	4	409

410	BEATH,	5442	8298	61	46	39	146	80	66	143	3	16	17	12	45	22	23	4	7	9	20	410
411	BURNTISLAND,	4821	6174	12	10	15	37	20	17	33	4	6	2	10	18	10	8	3	5	5	13	411
412	Cameron,	1003	886	2	1	2	5	3	2	4	1	1	2	2	5	2	3	0	0	1	1	412
413	Carnbee,	1057	952	1	3	0	4	2	2	4	0	2	1	0	3	2	1	0	1	3	4	413
414	Carnock,	1055	987	3	4	3	10	6	4	10	0	2	1	3	6	5	1	0	0	1	1	414
415	Ceres,	2063	1677	3	0	3	6	1	5	6	0	1	3	4	8	4	4	0	1	10	11	415
416	Collessie,	2002	2093	8	3	6	17	8	9	15	2	5	1	6	12	4	8	1	1	3	5	416
* 417	CRAIL,	1658	1647	7	4	2	13	5	8	13	0	0	1	6	7	2	5	1	1	2	4	417
418*a*	Creich,	386	325	1	2	2	5	2	3	4	1	2	0	0	2	1	1	0	1	1	2	418*a*
418*b*	CULROSS,	1130	1096	3	2	1	6	1	5	5	1	3	1	1	5	1	4	0	0	1	1	418*b*
419	Cults,	691	680	0	2	1	3	2	1	3	0	0	0	1	1	1	0	0	0	1	1	419
420	CUPAR,	7404	6990	15	13	11	39	26	13	37	2	8	13	16	37	20	17	4	2	5	11	420
421	Dairsie,	693	606	2	1	1	4	4	0	3	1	2	2	1	5	3	2	0	0	3	3	421
422	Dalgetty,	1321	1341	2	4	0	6	3	3	6	0	1	2	1	4	0	4	1	1	3	5	422
* 423	Dunbog,	386	346	2	1	0	3	1	2	2	1	1	1	1	3	1	2	0	1	3	4	423
424	DUNFERMLINE,	26356	28667	76	55	63	194	95	99	181	13	28	34	47	109	45	64	19	7	21	47	424
* 425	Dunino,	415	383	0	0	0	0	0	0	0	0	0	0	0	0	0	0	0	0	1	1	425
426	DYSART,	11601	13626	43	29	34	106	50	56	104	2	29	17	25	71	43	28	7	5	22	34	426
427	ELIE,	1081	1172	5	2	1	8	1	7	8	0	4	1	5	10	6	4	0	0	0	0	427
428	FALKLAND,	2698	2470	3	3	2	8	3	5	7	1	4	3	0	7	3	4	1	1	4	6	428
429	FERRY-PORT-ON-CRAIG,	2818	3008	12	4	6	22	11	11	21	1	7	4	5	16	4	12	3	0	10	13	429
† 430	Flisk,	213	192	0	0	0	0	0	0	0	0	0	0	0	0	0	0	0	0	0	0	430
431	FORGAN,	3308	3763	7	3	5	15	5	10	15	0	2	0	2	4	1	3	0	1	1	2	431
432	INVERKEITHING,	2766	2943	9	7	9	25	13	12	24	1	4	2	5	11	6	5	1	2	3	6	432
433	Kemback,	853	794	0	1	0	1	0	1	1	0	1	2	0	3	2	1	0	1	4	5	433
434	Kennoway,	1560	1458	3	3	6	12	6	6	11	1	0	2	0	2	2	0	0	2	1	3	434
435	Kettle,	2054	1939	6	2	1	9	8	1	9	0	2	7	1	10	5	5	0	1	4	5	435
436	Kilconquhar,	1642	1642	4	2	2	8	2	6	8	0	3	2	2	7	2	5	0	0	3	3	436
437	Kilmany,	634	588	2	1	1	4	3	1	4	0	0	0	1	1	1	0	0	0	2	2	437
† 438	KILRENNY,	3097	2889	10	9	7	26	14	12	26	0	4	3	3	10	6	4	2	0	6	8	438
† 439	KINGHORN,	2800	2790	5	6	5	16	11	5	15	1	4	6	4	14	7	7	0	2	1	3	439
440	Kinglassie,	1353	1436	3	5	5	13	9	4	12	1	1	1	0	2	1	1	1	1	3	5	440
441	Kingsbarns,	781	731	2	4	3	9	6	3	9	0	0	2	1	3	1	2	0	0	1	1	441
* 442	KIRKCALDY & ABBOTSHALL,	15840	17975	66	51	47	164	72	92	159	5	22	27	25	74	41	33	9	14	23	46	442
443	Largo,	2234	2324	5	7	4	16	8	8	14	2	1	2	0	3	1	2	2	1	6	9	443
444	LESLIE,	4345	3886	11	6	10	27	15	12	25	2	4	7	8	19	9	10	0	1	12	13	444
445	Leuchars,	2185	2370	6	2	11	19	11	8	17	2	6	4	3	13	5	8	0	1	3	4	445
446	Logie,	390	360	1	0	3	4	1	3	3	1	0	0	1	1	0	1	0	1	1	2	446
447	Markinch—(1) Markinch,	3968	4247	19	16	9	44	20	24	42	2	7	7	12	26	14	12	3	1	9	13	447
	(2) Windygates,	1394	1551	6	3	0	9	6	3	9	0	2	2	2	6	1	5	2	0	3	5	
448	Monimail,	834	769	3	4	2	9	4	5	9	0	1	1	1	3	2	1	0	0	1	1	448
449	Moonzie,	148	128	0	0	0	0	0	0	0	0	0	0	0	0	0	0	0	0	1	1	449
450	NEWBURGH,	2231	1852	2	7	6	15	8	7	15	0	2	4	7	13	5	8	0	0	2	2	450
451	Newburn,	344	322	2	0	0	2	0	2	2	0	0	0	0	0	0	0	0	0	2	2	451
452	PITTENWEEM,	2119	1991	3	6	7	16	7	9	16	0	0	1	1	2	1	1	1	2	3	6	452
453	ST ANDREWS & ST LEONARDS,	8604	8755	15	15	25	55	26	29	55	0	15	14	14	43	21	22	5	2	10	17	453
454	St Monance (or Abercrombie),	2054	1998	4	4	2	10	7	3	10	0	2	2	1	5	2	3	1	2	10	13	454

No. of Dist.	REGISTRATION DISTRICTS.	POPULATION. Census 1881	POPULATION. Census 1891	BIRTHS. Oct.	Nov	Dec.	Total	Males	Fem.	Legit.	Illegit.	DEATHS. Oct.	Nov	Dec.	Total	Mal	Fem	MARRIAGES. Oct.	Nov	Dec.	Tot	No. of Dist.
	FIFE—*continued.*																					
455	Saline,	858	760	2	2	2	6	4	2	6	0	1	2	3	6	2	4	1	0	2	3	455
456	SCOONIE,	3730	4693	13	21	12	46	23	23	45	1	9	8	7	24	10	14	1	2	6	9	456
457	Strathmiglo,	2077	1772	3	1	4	8	6	2	6	2	1	1	2	4	2	2	1	0	4	5	457
458*a*	Torryburn,	833	1032	0	2	0	2	1	1	2	0	2	1	0	3	3	0	0	0	1	1	458*a*
458*b*	TULLIALLAN,	2207	2177	3	6	5	14	5	9	14	0	1	1	5	7	3	4	1	1	2	4	458*b*
459	WEMYSS—(1) Wemyss,	2711	3024	13	13	16	42	19	23	41	1	2	5	3	10	2	8	3	1	5	9	459
	(2) BUCKHAVEN,	5097	7510	29	26	26	81	46	35	80	1	11	8	15	34	19	15	1	6	8	15	
	15. KINROSS.																					
460	Cleish,	509	539	2	2	2	6	4	2	5	1	0	1	2	3	1	2	0	0	0	0	460
461	Fossoway and Tulliebole,	1224	1053	1	4	0	5	2	3	5	0	0	1	1	2	1	1	0	1	0	1	461
462	Kinross,	2492	2385	6	5	5	16	11	5	14	2	1	2	4	7	1	6	1	0	5	6	462
463	Orwell,	2031	1852	7	5	4	16	5	11	16	0	0	2	2	4	0	4	1	1	4	6	463
464	Portmoak,	1020	844	2	3	0	5	3	2	5	0	2	0	0	2	0	2	0	1	1	2	464
	16. CLACKMANNAN.																					
465*a*	ALLOA,	13477	15862	46	33	42	121	59	62	119	2	24	32	25	81	36	45	3	3	17	23	465*a*
465*b*	ALVA,	6084	6366	11	8	11	30	14	16	26	4	11	7	11	29	13	16	1	0	11	12	465*b*
466	Clackmannan,	2760	2996	4	5	5	14	3	11	14	0	4	3	5	12	8	4	2	1	2	5	466
467	Dollar,	2500	2221	2	3	3	8	7	1	8	0	4	1	1	6	3	3	0	0	2	2	467
468	TILLICOULTRY,	5344	5695	10	9	14	33	18	15	31	2	4	7	6	17	4	13	1	1	8	10	468
	V. WEST-MIDLAND DIVISION.																					
	17. STIRLING.																					
469	Airth,	1362	1325	8	4	3	15	9	6	13	2	2	4	3	9	5	4	1	0	0	1	469
470	ALVA (now 465*b supra*).																					470
471	Baldernock,	569	553	0	0	1	1	1	0	1	0	1	0	0	1	0	1	0	0	0	0	471
472	Balfron,	1327	1203	3	2	2	7	7	0	7	0	2	2	2	6	3	3	0	2	2	4	472
†473	Bothkennar,	1798	2025	5	4	8	17	9	8	17	0	0	3	3	6	3	3	0	2	5	7	473
474	Buchanan,	550	658	1	0	0	1	0	1	1	0	0	1	1	2	1	1	0	0	0	0	474
475	CAMPSIE,	5873	5338	16	10	13	39	25	14	38	1	7	6	6	19	4	15	2	3	2	7	475
476	DENNY—(1) DENNY,	4228	4813	27	15	23	65	41	24	61	4	10	6	7	23	12	11	2	2	3	7	476
	(2) Haggs,	1500	1560	1	6	6	13	5	8	13	0	4	2	3	9	6	3	0	1	8	9	
477	Drymen,	1431	1512	1	4	1	6	2	4	5	1	0	0	3	3	2	1	0	0	0	0	477
478	DUNIPACE,	1874	1716	6	3	3	12	3	9	11	1	2	2	1	5	3	2	0	0	3	3	478
†479	FALKIRK,	21543	26192	113	92	106	311	160	151	299	12	48	41	62	151	79	72	21	8	16	45	479
480	Fintry,	414	357	0	2	0	2	1	1	2	0	1	2	0	3	1	2	0	0	0	0	480

481a	Gargunnock,	698	674	0	3	0	3	2	1	3	0	1	1	2	4	2	2	1	0	1	2	481a
* 481b	GRANGEMOUTH,	4640	6525	19	22	22	63	23	40	63	0	8	8	14	30	15	15	0	2	4	6	481b
482	Killearn,	1131	1182	3	2	1	6	3	3	6	0	0	2	1	3	1	2	1	0	2	3	482
483	KILSYTH,	6840	7424	37	29	33	99	42	57	97	2	17	16	18	51	26	25	7	7	6	20	483
484	Kippen,	1449	1486	1	3	3	7	3	4	7	0	3	2	1	6	4	2	0	1	0	1	484
485a	LARBERT,	6346	8340	29	29	35	93	43	50	89	4	14	15	24	53	25	28	3	1	15	19	485a
485b	LOGIE,	4012	4252	6	8	3	17	9	8	17	0	7	5	6	18	7	11	3	2	5	10	485b
486	Muiravonside,	2713	3671	22	18	14	54	29	25	50	4	9	5	9	23	14	9	2	1	4	7	486
† 487	Polmont,	3810	4582	10	21	13	44	27	17	41	3	5	8	7	20	8	12	4	0	7	11	487
* 488	ST NINIANS—(1) ST NINIANS,	5465	5110	11	11	6	28	13	15	27	1	2	5	6	13	8	5	1	2	3	6	488
	(2) BANNOCKBURN,	4331	3620	18	16	10	44	22	22	41	3	7	7	4	18	11	7	0	6	9	15	
489	SLAMANNAN,	6428	7221	19	22	19	60	30	30	50	10	6	15	8	29	14	15	1	2	9	12	489
†490	STIRLING,	14107	15011	38	33	37	108	61	47	94	14	30	21	23	74	37	37	14	7	14	35	490
491	Strathblane,	1343	1671	1	0	2	3	1	2	3	0	3	2	1	6	3	3	0	1	0	1	491
	18. DUMBARTON.																					
492	Arrochar,	517	1457	0	0	2	2	0	2	2	0	2	0	2	4	3	1	1	0	0	1	492
493	BONHILL,	12524	14379	42	32	39	113	56	57	109	4	10	9	23	42	14	28	11	6	10	27	493
† 494	CARDROSS—(1) Cardross,	1367	1301	1	0	1	2	1	1	2	0	3	0	0	3	2	1	0	0	0	0	494
	(2) RENTON,	4516	5459	17	11	9	37	19	18	33	4	6	9	9	24	7	17	4	2	7	13	
495	Cumbernauld,	4270	4283	12	17	12	41	20	21	39	2	6	5	8	19	9	10	1	1	3	5	495
*496	DUMBARTON,	14384	17855	45	53	53	151	79	72	147	4	23	26	34	83	41	42	4	4	17	25	496
497	Kilmarnock,	927	900	3	0	1	4	3	1	4	0	1	1	1	3	0	3	0	0	1	1	497
498	KIRKINTILLOCH,	10591	12427	45	31	40	116	57	59	111	5	19	16	23	58	30	28	6	0	9	15	498
499	Luss,	719	633	0	0	0	0	0	0	0	0	1	2	0	3	1	2	0	0	1	1	499
500	NEW or EAST KILPATRICK,	7414	8309	23	12	27	62	31	31	59	3	6	10	8	24	13	11	3	2	9	14	500
501	OLD or WEST KILPATRICK,	8862	17775	98	71	80	249	123	126	244	5	31	29	48	108	58	50	8	6	20	34	501
502	Roseneath—(1) Roseneath,	858	900	0	1	0	1	1	0	1	0	2	0	0	2	2	0	0	1	0	1	502
	(2) Kilcreggan and Cove,	1136	1164	2	3	1	6	3	3	6	0	1	0	1	2	0	2	0	0	0	0	
503	Row,	10097	11172	15	16	17	48	23	25	45	3	10	9	18	37	18	19	1	7	6	14	503
	19. ARGYLL.																					
	Mainland.																					
†504	Ardchattan,	810	709	2	2	3	7	6	1	7	0	0	1	1	2	1	1	0	0	0	0	504
*505	Ardnamurchan—(1) Aharacle,	1425	1318	2	2	1	5	3	2	4	1	0	0	0	0	0	0	0	0	0	0	505
	(2) Arisaig,	1136	929	1	1	3	5	3	2	5	0	0	0	1	1	1	0	0	1	0	1	
	(3) Sunart (or Strontian),	633	614	0	1	2	3	3	0	3	0	0	2	0	2	2	0	0	0	2	2	
	(4) Western Ardnamurchan,	911	775	2	0	0	2	1	1	2	0	1	1	1	3	2	1	0	0	0	0	
* 506	Ballachulish and Corran of Ardgour,	749	757	0	0	4	4	2	2	4	0	0	3	1	4	2	2	0	0	0	0	506
507	CAMPBELTOWN,	9755	10260	32	28	18	78	42	36	72	6	11	14	24	49	23	26	3	3	8	14	507
508	Craignish,	444	389	0	1	0	1	0	1	1	0	1	0	0	1	0	1	0	0	0	0	508
* 509	Cumlodden and Minard,	1142	912	1	2	3	6	5	1	6	0	2	0	0	2	0	2	0	0	1	1	509
510	DUNOON and KILMUN—(1) DUNOON,	6821	7287	18	11	15	44	22	22	40	4	13	12	8	33	18	15	3	1	7	11	510
	(2) Kilmun,	1181	1396	2	2	0	4	3	1	4	0	0	1	2	3	1	2	1	2	3	6	
† 511	Glassary,	1234	1032	3	1	1	5	3	2	5	0	1	1	2	4	2	2	0	0	0	0	511

No. of Dist.	REGISTRATION DISTRICTS.	POPULATION. Census 1881	POPULATION. Census 1891	BIRTHS. Oct.	Nov	Dec.	Total	Males	Fem.	Legit	Illegit	DEATHS. Oct.	Nov	Dec.	Total	Mal	Fem	MARRIAGES. Oct.	Nov	Dec.	Tot	No. of Dist.
	ARGYLL—*continued.*																					
† 512	Glenorchy and Inishail, - -	761	1252	0	0	1	1	0	1	1	0	1	1	1	3	2	1	1	0	0	1	512
* 513	INVERARAY, - - -	1407	1261	2	2	1	5	3	2	5	0	0	1	1	2	2	0	0	0	0	0	513
514	Inverchaolain, - - -	407	359	2	0	1	3	1	2	3	0	0	0	0	0	0	0	0	0	1	1	514
* 515	Kilbrandon and Kilchattan, -	1921	1677	4	1	4	9	3	6	9	0	0	1	0	1	0	1	0	0	0	0	515
† 516	Kilcalmonell, - - -	583	502	1	0	1	2	1	1	1	1	0	2	0	2	0	2	0	0	0	0	516
	(516 (2) Kilberry now 533 (2) *infra*).																					
* 517	Kilchrenan, etc.—(1) Kilchrenan, -	406	406	1	0	1	2	0	2	2	0	0	0	0	0	0	0	0	0	0	0	517
	(2) Dalavich, -	226	158	0	0	1	1	0	1	1	0	1	0	1	2	1	1	0	0	0	0	
518	Kilfinan, - - - -	2153	2074	1	4	5	10	5	5	10	0	0	2	1	3	1	2	1	0	3	4	518
519	Killean and Kilchenzie, - -	1368	1293	1	3	1	5	3	2	5	0	0	0	1	1	1	0	0	0	1	1	519
* 520	Kilmallie, - - - -	3408	3448	7	9	7	23	10	13	19	4	6	6	3	15	9	6	0	1	4	5	520
521	Kilmartin, - - - -	811	695	1	0	2	3	3	0	3	0	0	1	0	1	0	1	0	0	1	1	521
522	Kilmodan, - - - -	323	351	0	0	0	0	0	0	0	0	0	0	1	1	1	0	0	0	0	0	522
523	KILMORE AND KILBRIDE, -	5142	5729	12	13	14	39	19	20	38	1	12	7	15	34	19	15	1	4	7	12	523
524	Kilninver, etc.—(1) Kilninver, -	224	200	0	1	0	1	0	1	1	0	0	0	0	0	0	0	0	0	0	0	524
	(2) Kilmelford, -	188	207	1	0	0	1	0	1	1	0	0	0	0	0	0	0	0	0	0	0	
* 525	Lismore, etc.—(1) Lismore, -	738	681	0	4	0	4	0	4	4	0	1	1	0	2	1	1	0	0	0	0	525
	(2) Appin, - - -	762	669	2	0	0	2	2	0	2	0	2	2	0	4	2	2	1	0	1	2	
	(3) Glencoe and Ballachulish,	1444	1480	4	2	2	8	5	3	8	0	2	2	3	7	5	2	0	1	0	1	
	(4) Duror, - - -	489	412	1	0	0	1	0	1	1	0	0	0	1	1	0	1	0	0	0	0	
* 526	Lochgilphead, - - -	3605	3458	7	10	2	19	9	10	18	1	5	10	7	22	10	12	1	1	0	2	526
527	Lochgoilhead, etc.—(1) Lochgoilhead,	540	520	0	1	0	1	0	1	1	0	0	1	1	2	1	1	0	0	0	0	527
	(2) Kilmorich,	330	267	2	0	0	2	0	2	2	0	0	0	1	1	1	0	0	0	0	0	
528	Morvern, - - - -	828	820	0	1	0	1	1	0	1	0	0	0	2	2	1	1	0	0	0	0	528
* 529	Muckairn, - - - -	1411	1506	4	0	6	10	4	6	10	0	3	0	4	7	3	4	0	0	0	0	529
530	North Knapdale, - - -	927	867	0	4	3	7	3	4	7	0	1	1	1	3	2	1	1	1	0	2	530
† 531	Saddell, etc.—(1) Saddell, - -	686	757	2	2	1	5	4	1	5	0	0	0	1	1	0	1	0	1	2	3	531
	(2) Skipness, -	470	395	1	0	0	1	1	0	1	0	0	0	0	0	0	0	0	0	0	0	
532	Southend, - - - -	955	844	1	1	3	5	4	1	4	1	0	0	1	1	0	1	0	1	0	1	532
† 533	South Knapdale—(1) South Knapdale,	453	463	2	0	0	2	0	2	2	0	0	0	0	0	0	0	0	0	0	0	533
	(2) Kilberry, -	460	388	0	1	1	2	0	2	2	0	0	0	0	0	0	0	0	0	0	0	
534	Stralachlan, etc.—(1) Stralachlan, -	358	270	0	0	0	0	0	0	0	0	0	0	0	0	0	0	0	0	1	1	534
	(2) Strachur, -	574	478	0	1	0	1	1	0	1	0	0	0	0	0	0	0	0	0	0	0	
* 535	Tarbert, - - - -	2017	2208	7	8	5	20	11	9	20	0	2	2	4	8	4	4	0	0	3	3	535
	Insular.																					
* 536	Bowmore (or Kilarrow), - -	1875	1855	5	4	2	11	5	6	10	1	2	5	5	12	5	7	0	2	2	4	536
537	Gigha, - - - -	382	401	0	1	1	2	1	1	2	0	0	0	0	0	0	0	0	0	0	0	537
538	Iona (merged in 542).																					538

† 539	Jura, etc.—(1) Jura,	792	621	2	2	2	6	4	2	5	1	0	0	1	1	0	1	0	0	1	1	539
	(2) Colonsay,	397	381	0	0	0	0	0	0	0	0	1	1	0	2	2	0	0	0	0	0	
† 540	Kilchoman,	1687	1828	3	2	1	6	6	0	5	1	1	0	0	1	1	0	0	1	5	6	540
541	Kildalton and Oa,	2271	2027	4	1	3	8	4	4	7	1	1	4	1	6	3	3	0	0	1	1	541
542	Kilfinichen and Kilvickeon,	1990	1745	2	4	3	9	3	6	8	1	2	0	1	3	2	1	0	0	1	1	542
* 543	Kilmeny,	881	805	4	0	2	6	3	3	5	1	0	2	0	2	2	0	0	0	0	0	543
† 544	Kilninian and Kilmore—(1) Ulva,	228	222	0	1	0	1	0	1	1	0	0	0	0	0	0	0	0	0	0	0	544
	(2) Kilninian and Kilmore,	757	695	2	0	2	4	2	2	4	0	0	0	0	0	0	0	0	0	0	0	
* 545	Kinlochspelvie,	311	270	1	1	0	2	1	1	2	0	0	0	0	0	0	0	0	0	0	0	545
546	Oa (merged in 541).																					546
* 547	Portnahaven,	860	869	2	0	1	3	2	1	2	1	0	3	4	7	1	6	0	0	0	0	547
* 548	Salen,	600	521	1	0	0	1	1	0	1	0	0	0	0	0	0	0	1	0	0	1	548
* 549	Tobermory,	1342	1265	6	3	2	11	6	5	10	1	2	0	1	3	2	1	0	0	1	1	549
* 550	Torosay,	396	358	1	1	0	2	2	0	2	0	3	2	2	7	3	4	0	0	0	0	550
551	Tyree, etc.—(1) Tyree,	2733	2452	4	6	5	15	6	9	13	2	2	2	7	11	3	8	0	0	0	0	551
	(2) Coll,	643	522	0	0	0	0	0	0	0	0	2	0	0	2	0	2	0	0	0	0	
	20. BUTE.																					
552	Cumbrae,	1879	1801	6	3	1	10	6	4	10	0	3	5	0	8	3	5	2	1	0	3	552
† 553	Kilbride—(1) Brodick,	837	912	4	2	2	8	4	4	8	0	2	1	0	3	2	1	1	1	1	3	553
	(2) Kilbride,	1183	1276	2	5	0	7	4	3	6	1	0	1	0	1	1	0	1	0	0	1	
† 554	Kilmory—(1) Kilmory,	1188	1045	0	0	0	0	0	0	0	0	0	0	0	0	0	0	0	0	0	0	554
	(2) Shiskine,	917	925	3	1	0	4	2	2	4	0	2	1	0	3	3	0	0	0	0	0	
555	Kingarth,	1260	1062	1	0	4	5	2	3	5	0	0	0	0	0	0	0	1	1	0	2	555
* 556	Lochranza,	637	692	0	3	2	5	3	2	5	0	1	0	0	1	0	1	0	0	1	1	556
557	North Bute,	1427	1583	2	3	1	6	4	2	5	1	1	1	1	3	2	1	1	0	0	1	557
558	ROTHESAY,	8329	9108	19	15	19	53	25	28	51	2	8	12	9	29	13	16	5	3	4	12	558
	VI. SOUTH-WESTERN DIVISION.																					
	21. RENFREW.																					
559a	ABBEY (merged in 572 (2) & 573 *infra*)																					559a
* 559b	Bridge of Weir,	1424	1760	5	3	4	12	7	5	12	0	0	4	3	7	5	2	1	0	1	2	559b
560	CATHCART—Glasgow portion,	8983	11957	31	36	32	99	51	48	96	3	25	18	32	75	33	42	8	3	7	18	560
	Do. (LANDWARD),	3113	4552	11	13	11	35	19	16	35	0	11	3	7	21	11	10	4	3	1	8	
561	Eaglesham,	1385	1207	2	1	2	5	4	1	5	0	1	2	3	6	5	1	1	0	2	3	561
562	EASTWOOD—Glasgow portion,	1119	2298	4	6	3	13	9	4	13	0	1	5	1	7	4	3	1	0	3	4	562
	Do. (LANDWARD),	12796	13744	34	34	33	101	55	46	95	6	16	22	22	60	32	28	10	7	7	24	
563	Erskine,	1653	1691	4	1	2	7	6	1	7	0	1	3	1	5	4	1	0	1	1	2	563
564	GREENOCK—(1) East,	33706	32883	91	87	88	266	141	125	259	7	31	60	81	172	94	78	14	12	19	45	564
	Do. (Landward),	68	54	0	1	0	1	1	0	0	1	0	0	0	0	0	0	0	0	0	0	
	(2) West,	32998	30540	84	82	60	226	107	119	211	15	53	76	77	206	101	105	30	20	26	76	
	Do. (Landward),	44	35	1	0	0	1	1	0	1	0	0	0	0	0	0	0	0	0	0	0	
† 565	Houstoun and Killellan,	1616	1389	3	3	3	9	6	3	9	0	1	1	1	3	1	2	0	1	0	1	565
566	Inchinnan,	508	567	3	3	1	7	3	4	6	1	0	1	1	2	0	2	0	0	1	1	566

No. of Dist.	REGISTRATION DISTRICTS.	POPULATION.		BIRTHS.								DEATHS.						MARRIAGES.				No. of Dist.
		Census 1881	Census 1891	Oct.	Nov	Dec.	Total	Males	Fem.	Legit.	Illegit	Oct.	Nov	Dec.	Total	Mal	Fem	Oct.	Nov	Dec.	Tot	
	RENFREW—*continued.*																					
567	INVERKIP—(1) Inverkip,	1295	1253	1	0	1	2	1	1	2	0	1	0	0	1	1	0	0	1	1	2	567
	(2) GOUROCK,	4064	5288	15	9	14	38	26	12	32	6	21	18	15	54	20	34	1	0	5	6	
† 568	KILBARCHAN—(1) KILBARCHAN,	3514	3262	3	12	9	24	8	16	24	0	5	5	3	13	4	9	2	2	3	7	568
	(2) Linwood,	2505	2646	6	5	9	20	11	9	20	0	7	3	4	14	7	7	1	1	1	3	
569	Kilmalcolm,	2708	3649	6	6	3	15	7	8	13	2	5	1	2	8	1	7	0	1	2	3	569
570	Lochwinnoch,	3369	3477	8	8	9	25	14	11	25	0	2	4	6	12	5	7	1	3	4	8	570
571	Mearns—(1) Busby,	1650	1421	4	2	3	9	4	5	9	0	1	3	1	5	2	3	1	0	1	2	571
	(2) Newton Mearns,	2315	2005	2	1	4	7	3	4	7	0	4	3	6	13	9	4	0	2	2	4	
* 572	NEILSTON—(1) NEILSTON,	4631	4015	11	8	10	29	16	13	26	3	6	4	4	14	6	8	5	3	5	13	572
	(2) BARRHEAD & LEVERN,	9430	9976	27	34	37	98	52	46	97	1	15	16	11	42	18	24	3	6	13	22	
573	PAISLEY—(1) PAISLEY	55638	66425	224	207	189	620	293	327	591	29	104	106	168	378	169	209	36	48	41	125	573
	Do. (Landward),	2733	2870	7	8	7	22	10	12	22	0	4	4	7	15	9	6	2	0	2	4	
	(2) JOHNSTONE & ELDERSLIE,	11488	12088	39	32	26	97	40	57	92	5	9	16	14	39	18	21	6	11	7	24	
574	PORT-GLASGOW,	13335	14708	61	31	44	136	56	80	128	8	26	29	23	78	42	36	8	5	19	32	574
575	RENFREW,	7408	9307	42	38	38	118	71	47	116	2	24	25	32	81	39	42	2	1	3	6	575
	22. AYR.																					
* 576	ARDROSSAN—(1) OLD ARDROSSAN,	3686	4549	7	17	17	41	21	20	38	3	6	1	9	16	10	6	2	4	4	10	576
	(2) NEW ARDROSSAN,	4098	5362	16	8	12	36	21	15	35	1	6	11	5	22	10	12	4	5	4	13	
577	Auchinleck—(1) Auchinleck,	2199	2179	9	9	8	26	16	10	24	2	6	2	3	11	7	4	0	0	2	2	577
	(2) Lugar,	4388	3924	18	7	9	34	19	15	33	1	1	9	4	14	8	6	0	0	7	7	
578	AYR—(1) AYR,	22807	26318	56	64	71	191	96	95	185	6	45	44	62	151	70	81	17	15	29	61	578
	(2) St Quivox,	1270	1138	4	3	6	13	9	4	11	2	2	1	4	7	5	2	0	2	4	6	
579	Ballantrae,	1442	1268	0	2	3	5	3	2	5	0	0	1	1	2	0	2	0	0	2	2	579
580	Barr,	600	549	1	0	0	1	0	1	1	0	1	0	0	1	0	1	0	0	0	0	580
581	BEITH,	6555	7126	23	15	21	59	35	24	58	1	10	10	12	32	16	16	1	1	2	4	581
582	Colmonell—(1) Colmonell,	1132	988	2	1	1	4	1	3	4	0	0	1	2	3	1	2	0	0	0	0	582
	(2) Barrhill,	1059	912	1	1	8	10	7	3	10	0	2	0	2	4	3	1	0	0	2	2	
583	Coylton—(1) Coylton,	2050	2097	4	7	6	17	7	10	16	1	5	0	1	6	2	4	0	1	5	6	583
	(2) Rankinston,	1050	570	3	4	3	10	6	4	9	1	1	0	0	1	1	0	0	0	0	0	
584*a*	Craigie,	590	552	1	0	1	2	1	1	2	0	1	0	0	1	1	0	0	0	0	0	584*a*
* 584*b*	Crosshill,	1285	1178	2	1	2	5	0	5	4	1	1	0	1	2	0	2	0	1	1	2	584*b*
585	Dailly,	2226	1830	7	5	0	12	6	6	12	0	2	2	2	6	5	1	0	0	5	5	585
† 586	Dalmellington—(1) Dalmellington,	2888	2568	5	5	5	15	10	5	13	2	4	3	3	10	7	3	1	1	2	4	586
	(2) Waterside,	3282	2320	6	7	3	16	8	8	16	0	4	5	1	10	7	3	1	1	5	7	
587	DALRY,	10215	8164	27	24	23	74	35	39	69	5	13	5	11	29	15	14	5	6	8	19	587
† 588	Dalrymple,	950	1018	1	2	3	6	2	4	5	1	2	1	1	4	2	2	1	1	1	3	588
589	Dreghorn,	3949	4057	11	18	15	44	24	20	42	2	12	7	3	22	11	11	0	1	11	12	589
† 590	DUNDONALD—(1) Dundonald,	1509	1166	3	6	0	9	8	1	5	4	2	3	6	11	7	4	0	1	2	3	590
	(2) TROON,	2587	3849	13	10	14	37	22	15	36	1	5	4	5	14	8	6	2	0	7	9	

591	Dunlop,	1363	1410	1	2	3	6	3	3	6	0	1	1	0	2	0	2	0	0	0	0	591
592	Fenwick,	1152	1007	0	4	1	5	2	3	5	0	1	2	1	4	1	3	0	0	1	1	592
593	GALSTON,	6006	6408	24	14	25	63	28	35	63	0	8	5	10	23	11	12	5	0	11	16	593
594	GIRVAN,	5480	4906	8	3	8	19	10	9	16	3	7	4	5	16	8	8	0	2	4	6	594
* 595	IRVINE,	10022	10671	24	24	38	86	48	38	84	2	25	13	30	68	44	24	4	2	17	23	595
596	KILBIRNIE,	5243	5468	20	22	25	67	33	34	66	1	11	7	9	27	12	15	0	2	11	13	596
597	KILMARNOCK,	23904	26140	85	71	77	233	122	111	223	10	34	45	45	124	70	54	18	13	37	68	597
	Do. (Landward),	1960	1828	5	3	6	14	4	10	14	0	2	1	5	8	5	3	0	1	1	2	
598	Kilmaurs,	3704	4453	15	13	17	45	25	20	40	5	9	4	15	28	18	10	3	1	2	6	598
599	KILWINNING,	7037	7007	18	31	15	64	36	28	57	7	8	8	11	27	14	13	6	3	15	24	599
† 600	Kirkmichael,	969	885	3	2	2	7	3	4	5	2	1	1	4	6	3	3	0	1	1	2	600
† 601	Kirkoswald,	1540	1477	1	4	7	12	7	5	9	3	3	2	1	6	4	2	0	0	0	0	601
602	LARGS—(1) LARGS,	4196	4241	7	12	11	30	18	12	29	1	4	8	5	17	5	12	0	0	5	5	602
	(2) Skelmorlie,	953	1079	1	3	5	9	2	7	9	0	0	0	3	3	1	2	0	0	1	1	
603	LOUDOUN,	5239	6379	22	14	19	55	18	37	53	2	7	10	13	30	11	19	4	0	6	10	603
604	Mauchline,	2504	2339	8	7	9	24	11	13	24	0	5	1	3	9	4	5	0	1	5	6	604
† 605	MAYBOLE,	6558	7536	19	17	14	50	25	25	48	2	19	8	8	35	11	24	0	2	5	7	605
606	Monkton and Prestwick,	2121	2608	6	5	10	21	13	8	21	0	3	7	2	12	7	5	1	1	2	4	606
607	MUIRKIRK,	5123	5165	19	14	16	49	23	26	47	2	5	7	5	17	10	7	0	2	7	9	607
608	New Cumnock,	3781	4419	16	20	16	52	23	29	46	6	9	3	4	16	5	11	2	2	7	11	608
609	Ochiltree,	1681	1910	6	4	2	12	4	8	9	3	3	4	1	8	4	4	0	1	4	5	609
610*a*	OLD CUMNOCK,	4955	4811	11	15	5	31	14	17	29	2	3	7	5	15	7	8	4	3	6	13	610*a*
*610*b*	Patna,	1179	908	2	2	4	8	5	3	8	0	0	2	2	4	2	2	0	2	0	2	610*b*
611	RICCARTON—(1) RICCARTON, Kilmarnock portion,	1940	2307	6	7	12	25	12	13	25	0	3	1	8	12	6	6	0	2	1	3	611
	Do. (Landward),	1306	1158	0	1	3	4	2	2	4	0	0	1	0	1	1	0	0	0	1	1	
	(2) HURLFORD,	3821	3852	10	10	14	34	17	17	31	3	4	3	2	9	6	3	0	1	6	7	
612	St Quivox (now 578 (2) *supra*).																					612
613	SORN—(1) Sorn,	1617	1461	2	2	3	7	3	4	6	1	2	1	2	5	3	2	0	1	2	3	613
	(2) CATRINE,	2638	2458	4	6	9	19	8	11	15	4	3	1	1	5	2	3	0	0	6	6	
614	Stair,	740	1289	3	4	2	9	3	6	9	0	2	2	2	6	3	3	1	1	0	2	614
615	STEVENSTON,	5694	6209	24	29	23	76	40	36	73	3	20	7	10	37	18	19	5	3	12	20	615
616	STEWARTON,	4309	3804	8	8	7	23	11	12	20	3	6	1	6	13	3	10	0	2	5	7	616
†617	Straiton,	701	633	1	2	2	5	2	3	5	0	0	0	0	0	0	0	1	0	1	2	617
618	Symington,	697	621	2	0	1	3	2	1	3	0	0	0	1	1	0	1	0	0	0	0	618
619	Tarbolton,	3599	3586	10	17	16	43	24	19	41	2	5	5	3	13	6	7	1	1	6	8	619
†620	West Kilbride,	2058	2271	9	3	5	17	10	7	16	1	1	5	3	9	2	7	1	0	4	5	620
	23. LANARK.																					
621	AVONDALE,	5466	5069	9	14	5	28	14	14	25	3	5	6	10	21	10	11	3	3	10	16	621
* 622	BARONY—																					622
	(1) MARYHILL, Glasgow portion,	17508	25679	144	112	124	380	185	195	372	8	39	42	71	152	80	72	15	15	23	53	
	Do. (Landward),	877	995	4	3	6	13	3	10	12	1	0	1	2	3	2	1	0	0	2	2	
	(2) SHETTLESTON, Gl'g'w portion,	—	18	0	0	0	0	0	0	0	0	0	0	0	0	0	0	0	0	0	0	
	Do. (LANDWARD),	9238	12573	62	58	73	193	105	88	188	5	33	25	19	77	44	33	7	4	17	28	
623	Biggar,	2128	1902	2	7	3	12	7	5	12	0	4	1	2	7	5	2	1	0	2	3	623
624	BLANTYRE,	9760	11352	51	49	49	149	78	71	142	7	18	13	17	48	25	23	11	2	12	25	624

No. of Dist.	REGISTRATION DISTRICTS.	POPULATION.		BIRTHS.								DEATHS.						MARRIAGES.				No. of Dist.
		Census 1881	Census 1891	Oct.	Nov	Dec.	Total	Males	Fem.	Legit.	Illegit	Oct.	Nov	Dec.	Total	Mal	Fem	Oct.	Nov	Dec.	Tot.	
	LANARK—*continued.*																					
625	BOTHWELL—(1) BOTHWELL,	7865	11490	51	56	46	153	82	71	148	5	22	21	23	66	32	34	6	7	11	24	625
	(2) HOLYTOWN,	10427	11553	63	40	57	160	79	81	155	5	22	20	13	55	25	30	10	9	9	28	
	(3) BELLSHILL,	7123	8319	60	46	56	162	85	77	157	5	16	12	19	47	31	10	5	8	14	27	
626*a*	CADDER—(1) WESTERN,	3507	3927	14	13	12	39	22	17	37	2	4	10	5	19	9	10	1	2	2	5	626*a*
	(2) Eastern,	3458	4305	14	15	19	48	28	20	48	0	7	12	11	30	21	9	0	1	3	4	
* 626*b*	Calderhead,	4158	4528	16	15	15	46	30	16	45	1	10	8	10	28	15	13	3	3	4	10	626*b*
627	CAMBUSLANG,	9447	15364	71	58	48	177	90	87	175	2	24	20	29	73	42	31	15	7	19	41	627
† 628	CAMBUSNETHAN,	19286	21142	61	73	73	207	97	110	196	11	24	34	30	88	46	42	12	12	14	38	628
629	CARLUKE,	8552	8058	22	20	22	64	32	32	60	4	13	15	10	38	16	22	2	4	19	25	629
630	Carmichael,	770	593	4	1	1	6	2	4	5	1	0	1	1	2	2	0	0	0	0	0	630
631	Carmunnock,	722	703	3	0	2	5	4	1	5	0	0	0	1	1	0	1	1	0	1	2	631
632	Carnwath—(1) Carnwath,	2546	2502	10	10	10	30	14	16	29	1	2	1	0	3	2	1	2	1	3	6	632
	(2) Forth,	2072	1526	5	6	5	16	11	5	15	1	2	1	4	7	2	5	0	0	1	1	
	(3) Haywood,	1213	1296	4	2	3	9	5	4	9	0	0	0	0	0	0	0	1	0	1	2	
633	Carstairs,	1955	1977	6	4	3	13	4	9	10	3	3	7	0	10	6	4	0	0	3	3	633
634	Covington and Thankerton,	444	396	0	0	0	0	0	0	0	0	0	0	2	2	1	1	0	0	0	0	634
635	Crawford—(1) Crawford,	698	636	0	2	0	2	1	1	1	1	1	0	1	2	1	1	0	0	0	0	635
	(2) Leadhills,	1065	998	5	0	0	5	2	3	5	0	0	0	0	0	0	0	0	0	1	1	
636	Crawfordjohn,	843	789	0	1	2	3	3	0	2	1	0	0	0	0	0	0	0	0	1	1	636
637	Culter,	428	420	0	1	0	1	1	0	1	0	1	0	0	1	0	1	0	0	1	1	637
638	DALSERF—(1) LARKHALL,	7063	8845	47	23	40	110	55	55	108	2	14	11	13	38	25	13	10	6	10	26	638
	(2) Dalserf,	2675	2965	14	12	13	39	22	17	38	1	4	4	5	13	3	10	2	2	6	10	
639	DALZIEL,	16190	22974	139	87	100	326	173	153	308	18	58	58	87	203	115	88	13	18	28	59	639
640	Dolphinton,	292	248	1	0	0	1	1	0	1	0	1	1	0	2	2	0	0	0	1	1	640
641	Douglas,	2641	2266	7	6	6	19	12	7	19	0	5	0	3	8	3	5	2	0	1	3	641
642	Dunsyre,	254	191	0	1	0	1	0	1	1	0	0	0	0	0	0	0	0	0	0	0	642
643	East Kilbride,	4090	3861	8	9	10	27	17	10	22	5	2	5	5	12	9	3	0	4	4	8	643
* 644	GLASGOW—																					644
	(1) Bridgeton,	39630	44342	185	152	173	510	259	251	486	24	121	130	138	389	190	199	38	25	45	108	
	(2) Camlachie,	37994	43690	180	145	157	482	255	227	460	22	69	61	92	222	107	115	23	23	24	70	
	(3) Dennistoun,	51209	63015	211	233	198	642	315	327	603	39	175	225	202	602	328	274	45	59	41	145	
	Do. (Landward),	918	872	0	0	0	0	0	0	0	0	1	0	0	1	1	0	0	0	0	0	
	(4) Calton,	37450	36154	105	84	95	284	154	130	265	19	60	54	62	176	85	91	38	40	48	126	
	(5) Blackfriars,	33961	31610	110	105	107	322	173	149	234	88	58	37	58	153	77	76	32	35	39	106	
	(6) St Rollox,	43395	50377	161	135	147	443	218	225	404	39	145	150	146	441	235	206	25	21	22	68	
	Do. (Landward),	40	49	1	0	0	1	0	1	1	0	0	0	0	0	0	0	0	0	0	0	
	(7) Blythswood,	30521	29311	46	52	54	152	75	77	142	10	36	25	33	94	45	49	73	105	114	292	
	(8) Milton,	35572	38737	144	124	140	408	205	203	373	35	62	82	90	234	126	108	31	26	38	95	
	(9) Kelvin,	53794	67634	156	152	134	442	239	203	412	30	132	110	150	392	211	181	51	34	73	158	
	(10) Anderston,	39006	42263	119	95	115	329	163	166	318	11	49	58	53	160	87	73	42	37	33	112	

	(11) Hutchesontown, -	50394	59750	241	209	199	649	339	310	620	29	100	83	103	286	149	137	33	18	45	96	
	(12) Gorbals, - -	44246	49939	110	110	99	319	172	147	301	18	54	56	80	190	91	99	44	53	61	158	
	(13) Tradeston, - -	23508	27436	60	63	58	181	91	90	165	16	35	52	41	128	66	62	11	13	23	47	
	(14) Kinning Park, - -	17344	19612	39	28	35	102	53	49	99	3	20	16	20	56	23	33	30	14	34	78	
	Do. (LANDWARD),	11552	13679	41	50	39	130	60	70	123	7	21	13	23	57	31	26	15	10	12	37	
645	Glassford, - - - -	1452	1317	6	4	7	17	8	9	17	0	1	1	2	4	4	0	1	1	0	2	645
†646	GOVAN—(1) PLANTATION, -																					646
	Glasgow portion, -	127	409	3	1	0	4	3	1	4	0	0	0	0	0	0	0	3	2	1	6	
	Govan portion, -	18278	22571	71	66	69	206	111	95	193	13	32	20	42	94	54	40	7	6	7	20	
	(2) GOVAN, - -																					
	Glasgow portion, -	467	548	1	3	0	4	2	2	4	0	0	0	3	3	1	2	0	0	0	0	
	Govan portion, -	31282	39018	151	129	139	419	218	201	403	16	46	44	72	162	86	76	23	18	36	77	
	Do. (Landward),	1761	2169	20	14	8	42	18	24	39	3	37	43	40	120	67	53	0	3	1	4	
	(3) PARTICK, - -																					
	Glasgow portion, -	11618	13928	15	8	13	36	18	18	36	0	10	7	17	34	14	20	3	5	10	18	
	Partick portion, -	27410	36538	147	159	157	463	251	212	441	22	44	55	65	164	77	87	34	34	41	109	
647	HAMILTON, - - -	23585	31023	119	104	124	347	166	181	334	13	48	51	74	173	93	80	30	18	40	88	647
648	LANARK, - - -	7580	7110	18	14	10	42	19	23	38	4	11	7	8	26	15	11	2	5	8	15	648
649	Lesmahagow—(1) Lesmahagow, -	c8593	8423	21	25	18	64	37	27	60	4	7	7	9	23	9	14	2	3	7	12	649
	(2) Kirkfieldbank, -	c1356	1329	2	1	2	5	3	2	5	0	2	1	4	7	1	6	0	0	0	0	
650	Libberton, - - - -	625	486	0	1	0	1	1	0	1	0	0	0	0	0	0	0	0	0	0	0	650
651	NEW MONKLAND,	27733	33743	112	108	96	316	159	157	302	14	34	58	54	146	80	66	21	17	36	74	651
652	OLD MONKLAND—(1) WESTERN,	8597	9614	39	37	39	115	49	66	111	4	19	18	19	56	31	25	6	9	4	19	652
	(2) COATBRIDGE,	24812	30034	93	121	113	327	174	153	315	12	48	63	83	194	102	92	21	15	25	61	
	Do. (Landward),	1676	2675	11	5	9	25	12	13	25	0	10	5	2	17	8	9	1	1	0	2	
	(3) Eastern, -	2321	2410	6	11	9	26	12	14	25	1	3	2	4	9	5	4	0	0	2	2	
653	Pettinain, - - - -	360	259	0	0	0	0	0	0	0	0	1	0	1	2	2	0	0	0	0	0	653
654	RUTHERGLEN, - - -	13801	16178	61	41	54	156	86	70	148	8	24	26	34	84	36	48	10	18	8	36	654
†655	Shotts—(1) Middle District, -	1619	1610	7	6	7	20	9	11	19	1	6	6	13	25	16	9	1	0	2	3	655
	(2) Eastern Do., -	3466	2822	15	9	8	32	15	17	31	1	4	2	4	10	4	6	1	2	6	9	
	(3) Western Do., -	2531	3148	9	13	10	32	17	15	32	0	5	4	6	15	10	5	1	1	6	8	
	(4) Northern Do., -	977	1416	5	3	5	13	8	5	11	2	0	0	3	3	3	0	1	0	0	1	
656	STONEHOUSE, - - -	3173	3400	3	2	9	14	11	3	14	0	3	4	7	14	6	8	0	2	7	9	656
657	Symington, - - -	462	432	0	0	1	1	0	1	1	0	0	1	1	2	1	1	0	0	1	1	657
658	Walston, - - - -	340	301	1	2	0	3	2	1	3	0	0	0	1	1	0	1	0	0	1	1	658
659	Wandell and Lamington, - -	316	305	1	1	0	2	1	1	2	0	0	0	0	0	0	0	0	0	1	1	659
660	Wiston and Roberton, - -	562	497	2	1	0	3	1	2	3	0	0	1	1	2	2	0	0	0	0	0	660
	VII. SOUTH-EASTERN DIVISION.																					
	24. LINLITHGOW.																					
661	Abercorn, - - - -	856	863	3	4	3	10	4	6	9	1	1	2	1	4	2	2	0	0	0	0	661
662	BATHGATE—(1) BATHGATE, -	6425	7557	30	29	19	78	44	34	74	4	5	12	15	32	18	14	2	2	10	14	662
	(2) ARMADALE, -	3025	3802	22	17	18	57	32	25	53	4	5	7	7	19	8	11	0	5	7	12	
663	BORROWSTOUNNESS, ETC.—(1) BO'NESS	6088	6399	17	19	20	56	27	29	55	1	12	4	12	28	16	12	5	3	5	13	663
	(2) CARRIDEN	1989	2453	15	15	10	40	22	18	40	0	1	4	5	10	5	5	1	1	2	4	
664	CARRIDEN (now 663 (2) *supra*).																					664

No. of Dist.	REGISTRATION DISTRICTS.	POPULATION. Census 1881	POPULATION. Census 1891	BIRTHS. Oct.	Nov	Dec.	Total	Males	Fem.	Legit.	Illegit.	DEATHS. Oct.	Nov	Dec.	Total	Mal	Fem	MARRIAGES. Oct.	Nov	Dec.	Tot	No. of Dist.
	LINLITHGOW—*continued.*																					
665	DALMENY—(1) Dalmeny,	1068	1349	4	2	4	10	5	5	9	1	2	3	2	7	3	4	0	0	3	3	665
	(2) QUEENSFERRY,	1966	1531	8	8	6	22	12	10	21	1	1	1	4	6	3	3	1	0	1	2	
666	Ecclesmachen,	406	506	2	1	0	3	1	2	3	0	0	0	1	1	1	0	0	0	2	2	666
667	Kirkliston,	2601	3777	11	6	5	22	10	12	21	1	4	4	2	10	6	4	0	0	2	2	667
668	LINLITHGOW,	5517	7520	31	17	23	71	35	36	68	3	8	8	9	25	17	8	4	1	16	21	668
669	Livingstone,	1484	1616	7	9	8	24	12	12	24	0	1	1	3	5	1	4	1	1	6	8	669
670	QUEENSFERRY (now 665 (2) *supra*).																					670
671	Torphichen—(1) Torphichen,	936	938	3	7	1	11	6	5	10	1	2	3	2	7	3	4	0	0	0	0	671
	(2) Blackridge,	590	786	2	3	4	9	6	3	9	0	1	3	4	8	4	4	0	1	0	1	
672	UPHALL,	4812	8653	29	29	28	86	46	40	84	2	15	16	11	42	28	14	2	1	10	13	672
673	WHITBURN—(1) Whitburn,	2393	2313	4	4	5	13	7	6	12	1	6	5	0	11	5	6	3	2	1	6	673
	(2) FAULDHOUSE,	3933	3469	5	9	15	29	11	18	25	4	3	6	4	13	6	7	1	1	4	6	
	25. EDINBURGH.																					
† 674	Borthwick,	1359	1426	4	0	2	6	4	2	4	2	2	1	1	4	1	3	0	0	0	0	674
675	Carrington,	606	563	1	0	2	3	0	3	3	0	0	1	0	1	0	1	0	0	1	1	675
† 676	COCKPEN,	3431	3387	12	8	5	25	15	10	25	0	7	6	4	17	5	12	1	2	9	12	676
677	Colinton,	4449	4650	12	13	16	41	20	21	38	3	16	23	21	60	33	27	1	0	2	3	677
678	Corstorphine,	2053	2233	9	4	3	16	12	4	15	1	5	4	2	11	0	5	3	1	2	6	678
679	Cramond,	3040	3188	5	8	7	20	12	8	17	3	3	3	4	10	4	6	1	1	0	2	679
680	Cranston,	995	859	0	0	1	1	1	0	1	0	0	3	0	3	2	1	0	0	1	1	680
681	Crichton,	1097	946	2	2	1	5	3	2	5	0	1	2	1	4	1	3	0	0	1	1	681
682	Currie,	2397	2580	3	6	9	18	11	7	15	3	1	0	1	2	0	2	0	1	1	2	682
683	DALKEITH,	7803	7786	19	15	11	45	23	22	43	2	9	11	14	34	15	19	4	3	14	21	683
† 684	Duddingston,	1111	1574	3	4	1	8	5	3	8	0	1	5	3	9	5	4	0	3	1	4	684
* 685	EDINBURGH—(1) St George,	63265	72507	200	196	195	591	295	296	559	32	115	111	115	341	165	176	32	37	88	157	685
	(2) St Andrew,	50679	56360	131	122	116	369	194	175	346	23	65	47	65	177	85	92	46	38	86	170	
	(3) Canongate,	35991	38252	121	110	105	336	170	166	325	11	57	69	70	196	103	93	41	27	31	99	
	(4) St Giles,	34887	31779	92	60	77	229	116	113	169	60	104	96	99	299	180	119	69	52	78	199	
	(5) Newington,	52504	65693	139	121	124	384	214	170	371	13	110	92	107	309	145	164	40	39	92	171	
	(6) Portobello,	6794	8182	30	24	22	76	41	35	72	4	11	14	19	44	18	26	3	2	5	10	
686	Fala and Soutra,	371	285	0	0	0	0	0	0	0	0	0	0	1	1	0	1	0	0	0	0	686
687	Glencorse,	1500	1451	4	2	5	11	6	5	11	0	0	1	1	2	1	1	0	1	0	1	687
688	Heriot,	491	486	0	2	0	2	1	1	2	0	1	0	0	1	0	1	0	0	1	1	688
† 689	INVERESK,	10086	11059	35	17	28	80	42	38	74	6	11	14	27	52	28	24	4	6	11	21	689
690	Kirknewton and East-Calder,	2755	3352	12	11	12	35	19	16	32	3	3	3	4	10	3	7	0	3	3	6	690
691	LASSWADE,	8872	10455	25	22	21	68	41	27	63	5	11	8	18	37	18	19	3	4	5	12	691
692	LEITH—(1) North Leith,	21977	25956	75	80	76	231	114	117	222	9	38	40	40	118	64	54	13	12	24	49	692
	(2) South Leith,	37508	42751	122	138	114	374	197	177	358	16	59	78	72	209	103	106	26	43	67	136	
	Do. (Landward),	1358	1178	6	7	4	17	11	6	17	0	1	3	1	5	3	2	0	0	0	0	

* 693	Liberton,	3676	4910	12	12	14	38	24	14	38	0	7	4	10	21	14	7	3	1	4	8	693
694	Mid-Calder,	1695	3126	8	12	13	33	18	15	33	0	0	4	2	6	5	1	1	2	3	6	694
†695*a*	Newbattle,	2675	2761	11	14	9	34	20	14	30	4	2	1	6	9	8	1	0	5	4	9	695*a*
*695*b*	New Craighall,	1705	1756	13	6	8	27	12	15	26	1	1	1	2	4	3	1	1	1	0	2	695*b*
696	Newton,	1307	1180	1	4	1	6	4	2	4	2	1	2	2	5	2	3	0	0	1	1	696
697	PENICUIK,	5309	4914	8	13	11	32	15	17	32	0	7	8	6	21	10	11	4	2	9	15	697
698*a*	Ratho,	1815	1839	7	9	3	19	11	8	18	1	3	4	2	9	2	7	1	0	0	1	698*a*
* 698*b*	Stobhill,	3065	3501	11	7	4	22	14	8	20	2	3	2	2	7	4	3	1	3	0	4	698*b*
699	Stow,	1907	1716	4	0	2	6	3	3	6	0	2	1	0	3	1	2	0	0	1	1	699
700	Temple,	541	455	0	1	0	1	1	0	1	0	1	0	0	1	1	0	0	0	1	1	700
701	WEST-CALDER,	7681	8456	29	23	18	70	33	37	67	3	7	6	6	19	8	11	2	2	9	13	701
	26. HADDINGTON.																					
702	Aberlady,	1000	1063	2	1	2	5	3	2	4	1	0	1	2	3	0	3	0	0	0	0	702
703	Athelstaneford,	760	741	1	2	4	7	2	5	6	1	0	3	0	3	2	1	0	0	0	0	703
704	Bolton,	337	271	0	1	1	2	1	1	2	0	0	0	1	1	0	1	0	0	0	0	704
705	Dirleton,	1506	1445	2	2	2	6	3	3	6	0	3	0	3	6	4	2	1	0	0	1	705
706	DUNBAR,	5396	5210	11	6	13	30	17	13	26	4	10	3	5	18	9	9	5	3	5	13	706
707	Garvald,	758	600	1	3	3	7	3	4	7	0	0	1	1	2	2	0	0	1	0	1	707
708	Gladsmuir,	1747	1604	4	2	3	9	6	3	8	1	0	1	3	4	2	2	0	0	0	0	708
709	HADDINGTON,	5660	5216	8	12	0	26	12	14	26	0	7	5	8	20	13	7	0	1	3	4	709
710	Humbie,	848	791	2	0	2	4	2	2	4	0	0	0	1	1	0	1	0	0	0	0	710
711	Innerwick,	777	761	2	1	0	3	3	0	2	1	0	0	0	0	0	0	1	0	1	2	711
712	Morham,	209	199	0	0	1	1	1	0	1	0	0	0	0	0	0	0	0	0	0	0	712
713	NORTH BERWICK,	2688	3038	6	7	6	19	12	7	17	2	6	2	2	10	5	5	0	1	4	5	713
714	Oldhamstocks,	474	443	0	1	0	1	0	1	1	0	1	1	2	4	2	2	0	0	1	1	714
715	Ormiston,	1026	1178	4	0	3	7	5	2	7	0	0	1	0	1	1	0	0	0	0	0	715
716	Pencaitland,	1107	1125	1	3	3	7	3	4	7	0	0	2	0	2	2	0	0	0	2	2	716
717	Prestonkirk,	1931	1802	2	3	2	7	2	5	7	0	2	0	1	3	2	1	1	1	0	2	717
718	PRESTONPANS,	2573	2659	8	8	9	25	12	13	24	1	3	3	3	9	2	7	1	3	2	6	718
719	Salton,	575	495	0	1	1	2	1	1	2	0	0	0	0	0	0	0	0	0	0	0	719
720	Spott,	587	475	0	0	1	1	1	0	1	0	0	0	0	0	0	0	0	0	0	0	720
721	Stenton,	586	556	0	0	0	0	0	0	0	0	0	0	2	2	0	2	0	0	0	0	721
722	TRANENT,	5198	5470	16	13	22	51	28	23	49	2	4	4	6	14	7	7	1	2	7	10	722
723	Whitekirk and Tynninghame,	1051	933	4	0	1	5	2	3	5	0	1	1	2	4	3	1	1	0	0	1	723
724	Whittinghame,	639	586	0	1	2	3	1	2	3	0	0	1	0	1	1	0	0	0	0	0	724
725	Yester,	924	716	1	0	0	1	0	1	1	0	0	1	0	1	1	0	0	0	0	0	725
	27. BERWICK.																					
726	Abbey St Bathans,	304	246	0	1	0	1	0	1	1	0	0	0	0	0	0	0	0	0	0	0	726
727	AYTON,	2040	1827	4	2	3	9	4	5	9	0	1	1	2	4	1	3	0	1	1	2	727
728	Bunkle and Preston,	726	672	3	3	0	6	4	2	6	0	4	1	2	7	3	4	0	0	1	1	728
729	Channelkirk,	607	545	2	0	1	3	1	2	3	0	0	0	1	1	1	0	0	0	0	0	729
730	Chirnside,	1516	1459	3	0	2	5	4	1	5	0	3	1	0	4	3	1	1	0	0	1	730
731	Cockburnspath,	1130	1112	3	0	3	6	3	3	6	0	0	1	1	2	0	2	0	0	1	1	731
732	Coldingham—(1) Coldingham,	2647	2463	1	4	1	6	3	3	5	1	1	5	8	14	4	10	0	0	1	1	732
	(2) Grantshouse,	591	553	0	2	1	3	1	2	2	1	0	3	0	3	3	0	0	0	0	0	

No. of Dist.	REGISTRATION DISTRICTS.	POPULATION. Census 1881	POPULATION. Census 1891	BIRTHS. Oct.	Nov	Dec.	Total	Males	Fem.	Legit.	Illegit.	DEATHS. Oct.	Nov	Dec.	Total	Mal	Fem	MARRIAGES. Oct.	Nov	Dec.	Tot	No. of Dist.
	BERWICK—*continued.*																					
733	Coldstream,	2561	2388	7	2	6	15	12	3	13	2	0	1	3	4	3	1	2	1	1	4	733
734	Cranshaws,	155	132	0	0	0	0	0	0	0	0	0	0	0	0	0	0	0	0	0	0	734
735	DUNS,	3353	3137	6	3	4	13	7	6	13	0	5	5	4	14	7	7	0	1	1	2	735
736	Earlston,	1745	1766	5	0	5	10	5	5	9	1	1	0	1	2	1	1	0	1	2	3	736
737	Eccles,	1546	1446	3	2	3	8	3	5	7	1	1	0	3	4	2	2	0	1	2	3	737
738	Edrom,	1514	1361	1	1	1	3	0	3	2	1	1	0	1	2	1	1	1	2	1	4	738
739	EYEMOUTH,	2964	2686	6	10	8	24	11	13	20	4	1	0	4	5	3	2	2	0	8	10	739
740	Fogo,	468	420	2	1	1	4	2	2	4	0	0	2	0	2	1	1	0	0	0	0	740
741	Foulden,	393	351	0	0	1	1	1	0	1	0	0	0	0	0	0	0	0	0	0	0	741
742	Gordon,	832	843	2	0	2	4	1	3	4	0	0	0	1	1	1	0	0	0	0	0	742
743	Greenlaw,	1245	1110	0	1	0	1	0	1	1	0	2	1	1	4	2	2	0	0	1	1	743
744	Hume,	416	375	0	0	1	1	1	0	1	0	0	0	0	0	0	0	0	1	1	2	744
745	Hutton,	962	815	4	0	3	7	5	2	7	0	1	1	3	5	4	1	1	0	1	2	745
746	Ladykirk,	438	339	1	0	0	1	0	1	1	0	1	0	0	1	0	1	0	0	0	0	746
747	Langton,	505	417	1	0	1	2	1	1	1	1	2	0	0	2	0	2	0	0	2	2	747
748	LAUDER,	1855	1499	7	4	2	13	5	8	11	2	2	1	3	6	2	4	0	0	1	1	748
749	Legerwood,	549	475	0	1	0	1	0	1	1	0	1	0	0	1	0	1	0	1	0	1	749
750	Longformacus,	282	278	0	0	0	0	0	0	0	0	0	1	0	1	0	1	0	0	0	0	750
751	Merton,	682	622	2	1	0	3	3	0	3	0	1	0	0	1	1	0	0	0	0	0	751
752	Mordington,	367	324	0	0	0	0	0	0	0	0	0	0	0	0	0	0	0	0	0	0	752
753	Nenthorn,	445	391	2	1	0	3	3	0	3	0	0	0	0	0	0	0	1	0	3	4	753
754	Polwarth,	227	203	0	1	0	1	1	0	1	0	0	0	0	0	0	0	0	0	0	0	754
755	Swinton,	964	847	1	0	0	1	0	1	1	0	1	0	0	1	1	0	0	0	1	1	755
756	Westruther,	671	615	1	0	0	1	0	1	1	0	0	1	0	1	1	0	0	0	2	2	756
757	Whitsome,	560	573	2	1	1	4	1	3	3	1	0	0	0	0	0	0	1	0	2	3	757
	28. PEEBLES.																					
758	Broughton (merged in 763).																					758
759	Drumelzier,	208	187	1	0	0	1	1	0	1	0	0	0	0	0	0	0	0	0	0	0	759
760	Eddlestone,	711	571	1	0	1	2	0	2	2	0	0	0	0	0	0	0	1	0	0	1	760
761	Glenholm (merged in 763).																					761
†762	INNERLEITHEN,—(1) INNERLEITHEN,	2557	2775	3	6	2	11	4	7	10	1	4	2	0	6	2	4	2	0	1	3	762
	(2) Walkerburn,	1079	1358	2	4	1	7	4	3	7	0	2	4	1	7	3	4	0	1	1	2	
763	Kilbucho, Broughton, and Glenholm,	811	676	1	1	1	3	2	1	3	0	0	1	1	2	2	0	0	0	0	0	763
764	Kirkurd,	282	265	0	2	1	3	0	3	2	1	0	1	0	1	1	0	0	0	0	0	764
765	Lyne,	114	104	1	1	0	2	0	2	2	0	0	0	0	0	0	0	0	0	0	0	765
	(765 (2) Megget, now 779 (2) *infra*).																					
766	Manor,	277	249	0	0	0	0	0	0	0	0	0	0	1	1	1	0	0	0	0	0	766
767	Newlands,	819	715	3	0	2	5	4	1	5	0	1	2	1	4	4	0	1	2	0	3	767

768	PEEBLES,	4059	5261	17	13	13	43	23	20	39	4	7	3	7	17	10	7	0	1	11	12	768
769	Skirling,	274	216	0	0	0	0	0	0	0	0	1	0	0	1	0	1	0	0	0	0	769
770	Stobo,	467	433	2	0	1	3	1	2	3	0	0	1	0	1	1	0	0	1	0	1	770
771	Traquair,	782	700	2	1	1	4	1	3	4	0	1	1	1	3	2	1	0	0	0	0	771
772	Tweedsmuir,	215	207	0	0	0	0	0	0	0	0	0	1	0	1	1	0	0	0	0	0	772
773*a*	West Linton,	1117	1005	2	3	1	6	2	4	6	0	1	1	0	2	2	0	1	1	1	3	773*a*
	29. SELKIRK.																					
773*b*	Ashkirk,	514	479	2	2	0	4	2	2	4	0	1	1	0	2	1	1	0	0	0	0	773*b*
*774*a*	Caddonfoot,	749	763	0	0	0	0	0	0	0	0	0	1	2	3	0	3	0	0	1	1	774*a*
774*b*	Ettrick,	397	414	0	1	0	1	1	0	1	0	0	0	0	0	0	0	0	0	0	0	774*b*
775	GALASHIELS,	15789	17785	20	18	23	61	28	33	57	4	22	18	26	66	28	38	6	6	19	31	775
776*a*	Kirkhope,	547	500	0	1	1	2	0	2	2	0	0	0	0	0	0	0	0	0	1	1	776*a*
776*b*	Ladhope (see 799 (2) *infra*).																					776*b*
777	Roberton (now 802*b* *infra*).																					777
778	SELKIRK,	7355	7238	4	7	17	28	13	15	26	2	5	5	6	16	9	7	5	2	7	14	778
779	Yarrow—(1) Yarrow,	534	475	2	1	0	3	1	2	3	0	1	0	0	1	1	0	0	0	0	0	779
	(2) Megget,	90	86	0	0	1	1	1	0	1	0	0	0	0	0	0	0	0	0	0	0	
	VIII. SOUTHERN DIVISION.																					
	30. ROXBURGH.																					
780	Ancrum,	1360	1241	2	4	2	8	3	5	6	2	2	1	2	5	1	4	0	0	1	1	780
781	Ashkirk (now 773*b* *supra*).																					781
782	Bedrule,	269	246	0	0	0	0	0	0	0	0	1	0	0	1	0	1	0	0	0	0	782
783	Bowden,	769	694	0	3	1	4	2	2	4	0	3	0	0	3	2	1	1	0	1	2	783
784	Castleton,	2256	2023	3	4	2	9	6	3	9	0	1	1	2	4	1	3	0	1	3	4	784
785	Cavers—(1) Cavers,	842	707	0	1	1	2	2	0	2	0	2	2	0	4	2	2	0	0	1	1	785
	(2) Kirktown,	810	824	2	0	1	3	2	1	3	0	2	0	1	3	2	1	0	0	1	1	
786	Crailing,	638	600	0	1	0	1	0	1	1	0	0	0	1	1	1	0	0	0	1	1	786
787*a*	Eckford,	912	757	1	2	2	5	4	1	3	2	1	2	0	3	1	2	0	0	0	0	787*a*
*787*b*	Edgerston,	358	289	1	0	0	1	1	0	1	0	2	0	0	2	2	0	0	1	0	1	787*b*
788	Ednam,	613	581	1	0	0	1	0	1	0	1	0	0	0	0	0	0	0	0	0	0	788
789	HAWICK—(1) Hawick,	11819	14181	27	23	25	75	34	41	64	11	19	27	17	63	32	31	9	10	9	28	789
	(2) Wilton,	5721	6375	8	12	12	32	20	12	27	5	6	8	5	19	9	10	2	4	7	13	
790	Hobkirk,	662	631	0	2	2	4	1	3	4	0	1	1	1	3	2	1	0	0	2	2	790
791	Hownam,	263	223	2	0	0	2	1	1	2	0	0	0	0	0	0	0	0	1	0	1	791
*792	JEDBURGH,	4773	4585	4	6	5	15	8	7	11	4	9	6	7	22	9	13	0	2	2	4	792
793	KELSO,	5249	4739	8	4	3	15	8	7	15	0	6	7	4	17	8	9	1	2	2	5	793
794	Kirktown (now 785 (2) *supra*).																					794
795	Lilliesleaf,	718	649	2	0	1	3	2	1	3	0	0	1	0	1	0	1	0	0	1	1	795
796	Linton,	543	468	0	2	0	2	1	1	1	1	0	0	2	2	1	1	0	1	0	1	796
797	Makerston,	381	401	0	0	1	1	1	0	1	0	0	0	0	0	0	0	0	0	0	0	797
798	Maxton,	456	473	1	1	0	2	2	0	2	0	2	1	1	4	3	1	0	0	0	0	798
799	Melrose—(1) Melrose,	4302	4153	3	5	0	8	3	5	7	1	6	2	7	15	8	7	3	0	4	7	799
	(2) Langshaw (prev. Ladhope),	746	729	0	1	1	2	1	1	2	0	4	0	1	5	3	2	0	0	0	0	
800	Minto,	433	430	1	0	0	1	0	1	1	0	1	0	0	1	1	0	0	0	0	0	800

No. of Dist.	REGISTRATION DISTRICTS.	POPULATION. Census 1881	POPULATION. Census 1891	BIRTHS. Oct.	Nov	Dec.	Total	Males	Fem.	Legit.	Illegit	DEATHS. Oct.	Nov	Dec.	Total	Mal	Fem	MARRIAGES. Oct.	Nov	Dec.	Tot.	No. of Dist.
	ROXBURGH—*continued.*																					
801	Morebattle,	1003	846	2	0	0	2	2	0	2	0	0	3	0	3	1	2	0	0	0	0	801
802*a*	Oxnam,	782	684	3	1	2	6	3	3	6	0	0	1	0	1	1	0	0	0	0	0	802*a*
802*b*	Roberton,	567	455	1	0	2	3	0	3	3	0	0	2	0	2	1	1	0	0	0	0	802*b*
803	Roxburgh,	998	945	2	1	3	6	5	1	5	1	0	0	1	1	1	0	0	0	1	1	803
804	St Boswells,	959	962	1	0	1	2	0	2	2	0	1	2	0	3	0	3	0	0	1	1	804
805	Smailholm,	446	340	0	0	0	0	0	0	0	0	0	0	0	0	0	0	0	0	0	0	805
† 806	Southdean,	641	612	1	0	0	1	0	1	0	1	0	0	0	0	0	0	0	0	1	1	806
807	Sprouston,	1026	1006	1	2	1	4	2	2	2	2	0	1	1	2	1	1	1	0	0	1	807
808	Stitchel,	342	314	1	2	0	3	3	0	3	0	1	1	1	3	3	0	0	0	0	0	808
809	Teviothead,	486	453	0	1	0	1	1	0	1	0	0	2	0	2	0	2	0	0	2	2	809
810	WILTON (now 789 (2) *supra*).																					810
811	Yetholm,	1045	884	5	1	0	6	2	4	4	2	3	1	3	7	4	3	0	0	0	0	811
	31. DUMFRIES.																					
†812	ANNAN,	4943	5297	12	9	14	35	11	24	30	5	11	7	12	30	14	16	0	1	5	6	812
813*a*	Applegarth,	969	858	2	1	1	4	3	1	4	0	0	0	1	1	1	0	0	0	0	0	813*a*
* 813*b*	BRYDEKIRK,	702	750	1	1	1	3	1	2	3	0	1	0	0	1	0	1	0	0	1	1	813*b*
814	Canonbie,	2723	2476	3	2	1	6	3	3	4	2	3	2	1	6	2	4	1	1	5	7	814
815	Carlaverock,	1051	921	0	0	1	1	0	1	1	0	1	1	0	2	0	2	0	0	3	3	815
816	Closeburn,	1505	1333	5	2	1	8	5	3	8	0	0	1	3	4	2	2	0	1	2	3	816
† 817	Cummertrees,	1068	1079	5	1	3	9	6	3	9	0	3	0	1	4	2	2	2	0	1	3	817
818	Dalton,	579	563	2	2	1	5	3	2	5	0	1	1	0	2	0	2	0	2	1	3	818
819	Dornock,	832	831	1	1	2	4	1	3	4	0	2	1	1	4	0	4	0	0	1	1	819
820	DRYFESDALE,	2971	3233	3	6	6	15	10	5	15	0	5	2	0	7	3	4	0	0	1	1	820
821	DUMFRIES,	16841	17878	37	38	30	105	49	56	95	10	34	25	33	92	51	41	13	8	21	42	821
822	Dunscore,	1405	1260	2	2	3	7	2	5	6	1	5	1	2	8	4	4	0	0	4	4	822
823	Durrisdeer,	1107	1076	0	3	3	6	2	4	6	0	2	0	0	2	0	2	0	2	2	4	823
824	Eskdalemuir,	543	488	2	0	2	4	2	2	2	2	1	0	0	1	0	1	0	0	1	1	824
825	Ewes,	337	299	0	0	0	0	0	0	0	0	1	0	0	1	1	0	0	0	0	0	825
826	Glencairn,	1737	1647	3	2	2	7	4	3	7	0	1	0	3	4	2	2	0	0	3	3	826
827	Graitney (or Gretna),	1212	1141	4	2	4	10	5	5	10	0	4	2	3	9	2	7	0	0	2	2	827
828	Halfmorton,	497	484	0	1	0	1	1	0	1	0	0	0	0	0	0	0	0	0	1	1	828
† 829	Hoddom,	1445	1453	1	0	1	2	1	1	2	0	2	1	0	3	1	2	0	0	1	1	829
* 830	Holywood,	1082	1015	5	1	0	6	2	4	6	0	0	1	1	2	2	0	0	0	1	1	830
831	Hutton,	814	726	0	3	2	5	3	2	3	2	0	0	1	1	0	1	0	0	1	1	831
832	Johnstone,	1002	927	2	1	2	5	4	1	4	1	1	1	2	4	3	1	0	2	0	2	832
833	Keir,	745	639	0	1	1	2	2	0	2	0	1	0	0	1	0	1	0	0	2	2	833
834	Kirkconnel,	1019	1087	5	4	4	13	7	6	12	1	0	3	1	4	2	2	0	0	3	3	834
835	Kirkmahoe,	1250	1159	5	3	2	10	4	6	8	2	6	2	1	9	5	4	0	0	2	2	835

836	Kirkmichael,	849	808	0	1	0	1	0	1	1	0	1	0	0	1	1	0	0	0	0	0		836
837	Kirkpatrick-Fleming—																						837
	(1) Northern District,	393	318	1	2	2	5	4	1	5	0	0	0	1	1	0	1	0	0	1	1		
	(2) Southern District,	1053	930	2	3	2	7	2	5	6	1	0	1	2	3	2	1	0	1	2	3		
838	Kirkpatrick-Juxta,	1064	976	3	3	2	8	4	4	8	0	0	0	0	0	0	0	0	0	1	1		838
839	LANGHOLM,	4612	3970	7	4	3	14	6	8	13	1	6	1	0	7	2	5	3	1	4	8		839
840	LOCHMABEN,	2816	2522	5	10	5	20	11	9	16	4	5	1	3	9	5	4	1	0	4	5		840
841	Middlebie—(1) Northern District,	796	695	2	2	0	4	2	2	3	1	1	2	1	4	0	4	0	0	2	2		841
	(2) Southern District,	1131	1111	3	0	0	3	2	1	3	0	1	1	2	4	3	1	0	0	0	0		
842	MOFFAT,	2930	2977	5	6	5	16	7	9	13	3	5	2	1	8	2	6	3	2	2	7		842
843	Morton,	2118	1855	2	3	3	8	4	4	7	1	2	3	2	7	4	3	1	0	1	2		843
844	Mouswald,	558	500	1	0	0	1	0	1	1	0	0	1	0	1	1	0	0	0	0	0		844
845	Penpont,	1176	1063	1	3	2	6	4	2	5	1	0	1	1	2	0	2	1	0	0	1		845
846	Ruthwell,	868	858	0	0	2	2	0	2	2	0	0	1	2	3	2	1	0	0	0	0		846
847	St Mungo,	653	603	0	0	1	1	0	1	1	0	1	0	1	2	1	1	0	0	0	0		847
†848	SANQUHAR,	2255	2165	3	2	0	5	2	3	5	0	1	1	5	7	5	2	1	0	5	6		848
849	Tinwald,	861	902	1	3	2	6	2	4	5	1	0	0	3	3	1	2	0	1	1	2		849
850	Torthorwald,	990	921	1	0	2	3	1	2	3	0	1	1	1	3	1	2	0	0	1	1		850
851	Tundergarth,	466	439	1	1	0	2	0	2	2	0	1	1	1	3	2	1	1	0	0	1		851
852	Tynron,	416	359	0	1	0	1	1	0	1	0	0	0	0	0	0	0	0	0	1	1		852
853*a*	Wamphray,	455	458	0	0	0	0	0	0	0	0	0	0	2	2	0	2	0	0	0	0		853*a*
* 853*b*	Wanlockhead,	854	745	0	2	0	2	0	2	1	1	1	2	0	3	1	2	0	0	0	0		853*b*
854	Westerkirk,	478	454	1	0	1	2	1	1	2	0	2	0	0	2	1	1	0	0	0	0		854
	32. KIRKCUDBRIGHT.																						
855	Anwoth,	728	724	2	0	0	2	1	1	2	0	0	1	0	1	1	0	0	0	1	1		855
†856	Balmaclellan,	787	652	0	2	5	7	3	4	5	2	1	2	0	3	2	1	0	1	0	1		856
857*a*	Balmaghie,	924	839	4	2	1	7	1	6	7	0	0	2	1	3	0	3	0	2	1	3		857*a*
* 857*b*	Bargrennan,	366	391	1	1	0	2	2	0	2	0	0	0	1	1	1	0	0	0	0	0		857*b*
858	Borgue,	1129	1121	2	6	0	8	5	3	7	1	0	2	1	3	2	1	0	0	0	0		858
859	Buittle,	991	960	2	1	1	4	2	2	3	1	0	1	1	2	0	2	0	0	0	0		859
860	Carsphairn,	484	394	0	0	1	1	0	1	0	1	1	0	0	1	0	1	1	0	0	1		860
861	Colvend—(1) Colvend,	769	633	2	0	0	2	2	0	2	0	1	1	2	4	1	3	0	0	1	1		861
	(2) Southwick,	512	494	1	1	2	4	3	1	3	1	0	0	0	0	0	0	0	0	0	0		
* 862	Corsock-Bridge,	551	474	0	0	2	2	1	1	2	0	0	1	0	1	0	1	0	0	0	0		862
863	CROSSMICHAEL,	1333	1348	0	4	4	8	2	6	5	3	4	1	4	9	2	7	0	0	2	2		863
* 864	DALBEATTIE,	4140	3348	6	7	6	19	10	9	16	3	6	3	8	17	6	11	1	2	7	10		864
865	Dalry,	988	925	1	0	2	3	3	0	2	1	0	0	3	3	0	3	0	1	0	1		865
866	Girthon,	1415	1354	1	5	1	7	5	2	7	0	2	0	0	2	2	0	0	1	2	3		866
867	Irongray,	784	747	1	2	3	6	4	2	5	1	1	1	1	3	1	2	0	0	1	1		867
868	KELLS,	970	931	2	2	0	4	1	3	2	2	1	1	0	2	0	2	0	0	1	1		868
869	KELTON,	3458	3692	9	5	5	19	12	7	17	2	9	3	4	16	4	12	2	2	6	10		869
870	Kirkbean,	794	714	2	0	2	4	2	2	3	1	0	0	1	1	1	0	0	0	0	0		870
871	KIRKCUDBRIGHT,	3479	3477	10	4	4	18	12	6	16	2	6	6	4	16	9	7	0	2	6	8		871
872	Kirkgunzeon,	656	539	2	0	1	3	1	2	2	1	1	1	1	3	1	2	1	0	1	2		872
873	Kirkmabreck,	1834	1599	2	5	4	11	3	8	10	1	5	2	2	9	6	3	0	2	2	4		873
†874	Kirkpatrick-Durham,	1113	989	2	0	1	3	2	1	2	1	1	1	2	4	1	3	1	0	2	3		874

No. of Dist.	REGISTRATION DISTRICTS.	POPULATION. Census 1881	POPULATION. Census 1891	BIRTHS. Oct.	Nov	Dec.	Total	Males	Fem.	Legit.	Illegit	DEATHS. Oct.	Nov	Dec.	Total	Mal	Fem	MARRIAGES. Oct.	Nov	Dec.	Tot	No. of Dist.
	KIRKCUDBRIGHT—*continued.*																					
875	Lochrutton,	614	534	1	2	0	3	3	0	3	0	0	0	1	1	1	0	0	0	3	3	875
† 876	MINNIGAFF,	1384	1216	3	3	1	7	3	4	6	1	4	1	0	5	2	3	0	0	0	0	876
877	New Abbey,	906	866	1	3	1	5	4	1	3	2	0	1	1	2	0	2	1	1	0	2	877
† 878	Parton,	519	479	0	1	0	1	1	0	1	0	0	0	0	0	0	0	0	0	1	1	878
879	Rerrick,	1807	1582	3	3	1	7	5	2	7	0	1	2	1	4	1	3	0	0	2	2	879
† 880	TERREGLES,	467	474	0	0	1	1	0	1	1	0	0	0	0	0	0	0	0	0	0	0	880
881	Tongland,	829	845	2	1	1	4	3	1	3	1	1	1	1	3	2	1	1	0	0	1	881
882	TROQUEER,	5524	5887	22	9	12	43	21	22	40	3	6	6	11	23	10	13	1	1	5	7	882
883	Twynholm,	681	694	2	2	1	5	4	1	5	0	1	0	0	1	0	1	0	0	1	1	883
† 884	Urr,	1350	1241	1	1	1	3	1	2	2	1	3	1	0	4	4	0	2	0	1	3	884
	33. WIGTOWN.																					
885	Glasserton,	1203	1154	1	4	1	6	2	4	1	5	1	2	0	3	1	2	0	0	2	2	885
† 886	Inch,	2260	2161	2	3	3	8	6	2	8	0	3	3	1	7	4	3	0	1	4	5	886
887	Kirkcolm,	1847	1705	3	1	4	8	3	5	6	2	2	3	4	9	5	4	0	0	1	1	887
888	Kirkcowan,	1307	1263	3	3	0	6	2	4	6	0	1	0	2	3	3	0	0	0	0	0	888
889	Kirkinner,	1597	1455	2	4	1	7	3	4	6	1	5	2	2	9	5	4	0	0	2	2	889
890	Kirkmaiden,	2446	2192	1	7	5	13	5	8	11	2	2	2	1	5	0	5	0	3	3	6	890
† 891	Leswalt,	1254	1105	3	0	0	3	2	1	3	0	3	0	7	10	9	1	1	1	2	4	891
892	Mochrum,	2315	2166	4	3	4	11	5	6	7	4	1	3	3	7	5	2	0	2	1	3	892
893	New Luce,	706	588	1	2	0	3	2	1	3	0	1	2	2	5	2	3	1	1	1	3	893
894	Old Luce (or Glenluce),	2447	2517	3	7	4	14	6	8	13	1	4	1	2	7	5	2	0	2	5	7	894
† 895	PENNINGHAME,	3777	3411	13	7	4	24	10	14	22	2	3	5	8	16	9	7	4	4	3	11	895
896	Portpatrick,	1285	1219	0	0	3	3	1	2	2	1	1	1	1	3	0	3	0	1	0	1	896
897	Sorbie,	1696	1563	3	4	4	11	7	4	10	1	4	2	1	7	4	3	0	0	2	2	897
898	Stoneykirk,	2766	2703	0	2	2	4	2	2	4	0	6	0	4	10	3	7	0	1	1	2	898
* 899	STRANRAER,	6415	6193	13	9	6	28	12	16	27	1	8	10	13	31	12	19	2	4	3	9	899
900	WHITHORN,	2929	2574	7	1	5	13	6	7	11	2	5	4	3	12	3	9	1	0	1	2	900
901	WIGTOWN,	2198	1911	4	2	3	9	4	5	6	3	3	6	7	16	4	12	3	0	2	5	901

CONSTITUTION OF THE DISTRICTS DISTINGUISHED IN THE PRECEDING TABLES BY AN ASTERISK (*).

No.	Districts.	Component Parts (Parishes).
13	Birsay	Part of Harray and Birsay.
14	Deerness	Part of St Andrews.
18	Harray	Part of Harray and Birsay.
22	North Ronaldshay	Part of Cross and Burness.
26	Sanday	Lady, and part of Cross and Burness.
37b	Keiss	Parts of Canisbay and Wick.
58	Applecross	(1) Part of Applecross; (2) Remainder of Applecross and part of Gairloch.
59b	Carnoch	Parts of Contin and Urray.
86b	Carloway	Parts of Barvas and Uig.
87	Lochs	Lochs and part of Uig.
92b	Cannich	Parts of Kilmorack, and Kiltarlity & Convinth.
112	Kilmuir	(1) Part of Kilmuir; (2) Remainder of Kilmuir, and part of Snizort.
135	Elgin	Elgin, and parts of New Spynie and St Andrews-Lhanbryde.
152	Enzie	Parts of Bellie and Rathven.
155b	Glenrinnes	Parts of Aberlour and Mortlach.
167	Seafield	Parts of Cullen and Rathven.
171b	Ardallie	Parts of Cruden, Ellon, Longside, and Old Deer.
210b	Kinninmonth	Parts of Crimond, Longside, Lonmay, Old Deer, and Strichen.
217	Logie Coldstone and Cromar	Logie Coldstone and part of Glenmuick, Tullich, and Glengairn.
222b	Milibrex	Parts of Fyvie and Monquhitter.
227b	New Pitsligo	Parts of Aberdour, New Deer, Strichen, and Tyrie.
231	Peterculter	(1) Parts of City Parish of Aberdeen and Peterculter; (2) Remainder of Peterculter.
237b	Savoch	Parts of Ellon, New Deer, Old Deer, and Tarves.
249b	Ythan Wells	Parts of Auchterless and Forgue.
266	Nigg	Nigg, and part of City Parish of Aberdeen.
282	Dundee	Dundee, and part of Liff, Benvie, and Invergowrie.
294b	Kilry	Parts of Glenisla and Lintrathen.
324	Aberfeldy	Parts of Dull, Kenmore, and Logierait.
330	Auchtergaven	Parts of Auchtergaven and Logiealmond.
331	Balquhidder	Balquhidder, and part of Comrie.
344	Dowally	Part of Dunkeld and Dowally.
349	Dunkeld	Part of Dunkeld and Dowally.
355b	Foss	Parts of Blair-Athol and Dull.
361	Killin	Parts of Kenmore and Killin.
375	Logiealmond	Parts of Logiealmond, Little Dunkeld, and Methven.
379	Meigle	Meigle, and part of Coupar-Angus.
386b	Persie	Parts of Alyth, Blairgowrie, and Kirkmichael.
387	Perth	Perth, and part of Kinnoull.
393b	Stanley	Parts of Auchtergaven, Kinclaven, and Redgorton.
394b	Strathfillan	Part of Killin.
394c	Tenandry	Parts of Blair-Athol and Moulin.
402	Anstruther-Easter	Anstruther-Easter, and part of Kilrenny.
417	Crail	Part of Crail and May Island.
423	Dunbog	Dunbog, and part of Flisk.
425	Dunino	Dunino, and part of Crail.
442	Kirkcaldy and Abbotshall	Kirkcaldy, Abbotshall, and part of Kinghorn.
481b	Grangemouth	Parts of Bothkennar, Falkirk, and Polmont.
488	St Ninians	St Ninians, and part of Stirling.
496	Dumbarton	Dumbarton, and part of Cardross.
505	Ardnamurchan	(1) Parts of Ardnamurchan, and Arisaig and Moidart; (2) Remainder of Arisaig and Moidart.
506	Ballachulish, etc.	Parts of Kilmallie and Ardgour.
509	Cumlodden and Minard ..	Parts of Glassary and Glenaray.
513	Inveraray	Inveraray, and part of Glenaray.
515	Kilbrandon and Kilchattan	Kilbrandon and Kilchattan, and part of Jura.
517	Kilchrenan, etc.	(1) Parts of Kilchrenan and Dalavich, and Glenorchy and Inishail; (2) Remainder of Kilchrenan and Dalavich.
520	Kilmallie	Parts of Kilmallie and Ardgour.
525	Lismore	Lismore and Appin, and part of Kilmallie.
526	Lochgilphead	Parts of Glassary and South Knapdale.
529	Muckairn	Parts of Ardchattan and Muckairn, and Glenorchy and Inishail.
535	Tarbert	Parts of Kilcalmonell, Saddell and Skipness, and South Knapdale.
536	Bowmore (or Kilarrow) ..	Part of Kilarrow and Kilmeny.
543	Kilmeny	Part of Kilarrow and Kilmeny.
545	Kinlochspelvie	Part of Pennygown and Torosay.
547	Portnahaven	Part of Kilchoman.
548	Salen	Parts of Kilninian and Kilmore, and Pennygown and Torosay.
549	Tobermory	Part of Kilninian and Kilmore.
550	Torosay	Part of Pennygown and Torosay.
556	Lochranza	Parts of Kilbride and Kilmory.
559b	Bridge of Weir	Parts of Houston and Killellan, and Kilbarchan.
572	Neilston	(1) Part of Neilston; (2) Remainder of Neilston and part of Abbey.
576	Ardrossan	(1) Parts of Ardrossan and West Kilbride; (2) Remainder of Ardrossan.
584b	Crosshill	Parts of Kirkmichael, Kirkoswald, and Maybole.
595	Irvine	Irvine, and part of Dundonald.
610b	Patna	Parts of Dalmellington, Dairymple, Kirkmichael, and Straiton.
622	Barony	Part of Glasgow.
626b	Calderhead	Parts of Cambusnethan and Shotts.
644	Glasgow	Gorbals, and parts of Glasgow and Govan.
685	Edinburgh	City Parish of Edinburgh, and part of Duddingston and of Liberton.

CONSTITUTION OF THE DISTRICTS—*continued.*

No.	Districts.	Component Parts (Parishes).
693	Liberton	Parts of Liberton and Inveresk.
695*b*	New Craighall	Parts of Inveresk and Liberton.
698*b*	Stobhill	Parts of Borthwick, Cockpen, and Newbattle.
774*a*	Caddonfoot	Caddonfoot, and part of Innerleithen.
787*b*	Edgerston	Parts of Jedburgh, and Southdean.
813*b*	Brydekirk	Parts of Annan, Cummertrees, and Hoddom.
830	Holywood	Holywood, and part of Terregles.
853*b*	Wanlockhead	Part of Sanquhar.
857*b*	Bargrennan	Parts of Minnigaff (Kirkcudbright) and Penninghame (Wigtown).
862	Corsockbridge	Parts of Balmaclellan, Kirkpatrick-Durham, and Parton.
864	Dalbeattie	Part of Urr.
899	Stranraer	Stranraer, and parts of Inch, and Leswalt.

LIST of REGISTRATION DISTRICTS which include BURGHS, or TOWNS of 2000 Inhabitants and upwards, *or parts thereof*, bearing a different name from the District in which they are situated.

No.	Registration Districts.	Burghs.	Towns.
80	Rosemarkie	*Fortrose.	
81	Rosskeen	*Invergordon.	
130	Drainie	*Lossiemouth.	
136	New Spynie	.. ..	
155a[2]	Macduff	Banff.	*Elgin (Suburban).
161	Marnoch	*Aberchirder.	
162	Mortlach	*Dufftown.	
164	Rathven	*Buckie.	
167	Seafield	Cullen.	
201	Glenmuick, etc.	*Ballater.	
213	Kintore	Inverurie.	
226	Newhills	.. ..	
231[1]	East Peterculter	Aberdeen.	*Auchmull.
252	Banchory-Ternan	*Banchory.	
253	Benholm	Inverbervie.	
254	Bervie	Inverbervie.	
255	Dunnottar	Stonehaven.	
258[1]	Fetteresso	Do.	
266	Nigg	Aberdeen.	
274	Barry	Carnoustie.	
282[4]	St Andrew (Dundee)	Broughty Ferry.	
307[1]	Mains	Dundee.	
310	Monifieth	Broughty Ferry.	
316	Panbride	Carnoustie.	
362	Kilmadock	*Doune.	
395	Tibbermore	Perth.	
403	Anstruther-Wester	Pittenweem.	
405	Auchterderran	Lochgelly.	
408	Ballingry	Do.	
410	Beath	*Cowdenbeath.	
416	Collessie	*Ladybank & Monkston.	
426	Dysart	Kirkcaldy.	
427	Elie	*Earlsferry *Elie, Liberty and Williamsburgh.	
429	Ferry-Port-on-Craig	*Tayport.	
431	Forgan	*Newport.	
452	Pittenweem	Anstruther-Wester.	
456	Scoonie	Leven.	
458b	Tulliallan	.. ..	
459[2]	Buckhaven	Leven.	*Kincardine-on-Forth.
475	Campsie	.. ..	
476	Denny	Denny and Dunipace	*Lennoxtown.
478	Dunipace	Denny and Dunipace.	Bonnybridge.
479	Falkirk	.. ..	
485a	Larbert	.. ..	Bonnybridge.
485b	Logie	*Bridge of Allan.	*Stenhousemuir.
488[1]	St Ninians	Stirling.	
489	Slamannan	.. ..	
493	Bonhill	.. ..	*Binniehill & Southfield.
500	New or East Kilpatrick	*Milngavie.	*Alexandria.
501	Old or West Kilpatrick	*Clydebank.	*Duntocher. Clydebank
503	Row	*Helensburgh.	
520	Kilmallie	*Fort-William.	
523	Kilmore and Kilbride	*Oban.	
552	Cumbrae	*Millport.	
560	Cathcart	Glasgow.	
562	Eastwood	Glasgow. *Pollokshaws.	*Pollokshaws. *Thornliebank.
575	Renfrew	.. ..	Clydebank.
576[1]	Old Ardrossan	Saltcoats.	
593	Galston	Darvel. Newmilns & Greenholm.	
597	Kilmarnock	.. ..	Hurlford.
603	Loudoun	Darvel. Galston. Newmilns & Greenholm.	
605	Maybole	Ayr.	
606	Monkton and Prestwick	.. ..	Ayr (Suburban).
610a	Old Cumnock	Cumnock and Holmhead	
611[1]	Riccarton	Kilmarnock.	
615	Stevenston	Saltcoats.	
621	Avondale	.. ..	*Strathaven.
622[1]	Maryhill	Glasgow.	
622[2]	Shettleston	Glasgow	Tollcross.
624	Blantyre	.. ..	*Stonefield.

The asterisk indicates that the *entire* Burgh or Town is embraced in the Registration District.

LIST of REGISTRATION DISTRICTS—*continued.*

No.	Registration Districts.	Burghs.	Towns.
625 1	Bothwell	.. ..	Mossend. *Uddingston
625 2	Holytown	.. ..	Mossend.
625 3	Bellshill	.. ..	Mossend.
626a 1	Cadder	.. ..	Kirkintilloch.
628	Cambusnethan	Wishaw	*Newmains.
639	Dalziel	*Motherwell. Wishaw.	
646 1	Plantation	Glasgow.	
646 2	Govan	Glasgow. Renfrew.	
646 3	Partick	Glasgow.	
651	New Monkland	*Airdrie.	
652 1	Old Monkland (Western) ..	.. ..	Tollcross, *Baillieston.
672	Uphall	.. ..	*Broxburn.
676	Cockpen	Bonnyrigg. Lasswade.	
689	Inveresk	*Musselburgh.	
691	Lasswade	Bonnyrigg. *Loanhead. Penicuik.	
717	Prestonkirk	*East Linton.	
722	Tranent	*Cockenzie & Port Seton.	
727	Ayton	.. ..	Eyemouth.
813	Brydekirk	Annan.	
820	Dryfesdale	*Lockerbie.	
855	Anwoth	Gatehouse.	
863	Crossmichael	Castle Douglas.	
866	Girthon	Gatehouse.	
868	Kells	*New Galloway.	
869	Kelton	Castle Douglas.	
876	Minnigaff	.. ..	Newton-Stewart
880	Terregles	Dumfries.	
882	Troqueer	Dumfries.	
895	Penninghame	*Newton-Stewart.	

The asterisk indicates that the *entire* Burgh or Town is embraced in the Registration District.

METEOROLOGICAL REPORT

FOR THE MONTHS OF

OCTOBER, NOVEMBER, DECEMBER.

1899.

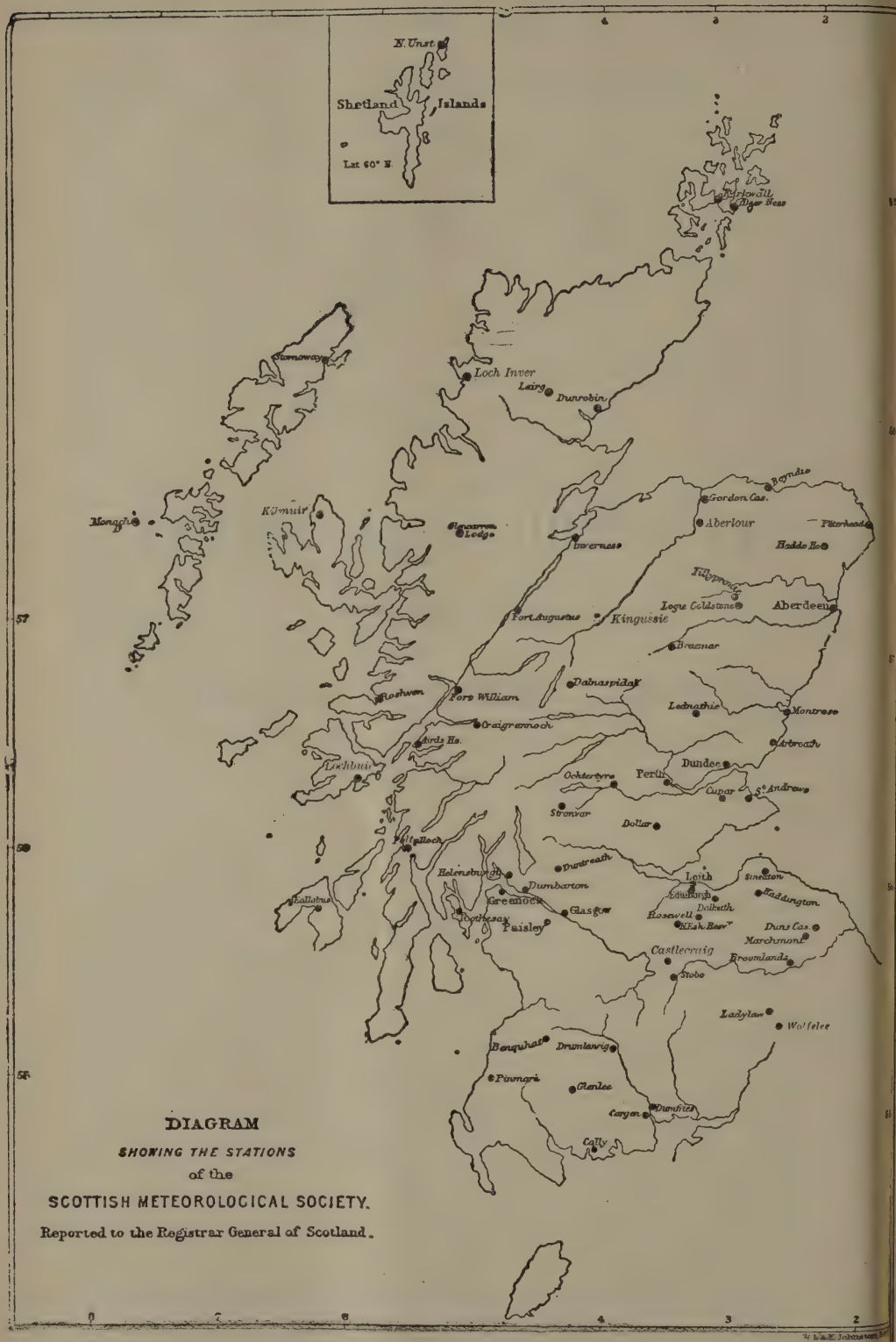

DIAGRAM

SHOWING THE STATIONS

of the

SCOTTISH METEOROLOGICAL SOCIETY.

Reported to the Registrar General of Scotland.

NOTES ON THE NUMERICAL RETURNS OF SCOTTISH METEOROLOGY FOR THE QUARTER ENDING 31st DECEMBER 1899.

By Dr Buchan, under the Direction of the Council of the Scottish Meteorological Society.

These returns are founded on the observations made, morning and evening, at 67 of the Stations of the Scottish Meteorological Society, and have been prepared from the Observers' separate schedules.

From the individual results for each station, the following collective results have been obtained, assuming them to have been equally well observed, and to represent the whole country :—

COLLECTED RETURNS FOR ALL THE ACCEPTED STATIONS OF THE SCOTTISH METEOROLOGICAL SOCIETY, HAVING A MEAN LATITUDE = 56°·33 N. ; MEAN LONGITUDE = 3°·45 W.; AND MEAN ELEVATION = 279 Feet.

1899.	Barometer.		Self-Registering Thermometers.							Black Bulb in Sun.		On Grass during Night	
	At Sea-level and 32°.	Monthly Range.	Highest.	Lowest.	Monthly Range.	Mean of Day.	Mean of Night.	Mean Daily Range.	Mean Temp.	Highest.	Mean.	Lowest.	Mean.
	inch.	inch.	°	°	°	°	°	°	°	°	°	°	°
Oct.	29·937	1·182	76·2	20·0	56·2	55·0	40·7	14·3	47·8	123·8	76·0	17·0	35·8
Nov.	29·908	1·820	63·3	21·0	42·3	51·7	41·0	10·7	46·4	112·7	60·5	12·2	36·9
Dec.	29·811	1·938	56·2	0·9	55·3	40·4	30·7	9·7	35·6	91·7	45·1	−1·2	27·2

1899.	Hygrometer.		Deductions.			Winds.										Rain.		Cloud 10.0.	Sunshine.
	Dry Bulb.	Wet Bulb.	Dew-point.	Elas. force Vap.	Hum. Sat.=100.	N	NE	E	SE	S	SW	W	NW	Calm or Var.	Force	Days.	Amt. in Inch.		
	°	°	°	inch											lbs.				hours
Oct.	47·2	45·0	42·6	·273	85	2	1	2	2	3	7	8	3	3	1·91	14	3·10	5·9	89
Nov.	46·4	44·3	42·0	·267	85	1	0	1	1	4	9	9	3	2	3·26	18	4·85	7·1	35
Dec.	35·8	34·2	31·8	·181	86	2	2	5	5	4	4	4	2	3	1·81	17	4·16	7·4	24

1899.	Underground Temperature.						Well or Spring.	Sea.				Ozone.	Lightning seen or Thunder heard.		Auroras seen.	
								Firths.		Open Coast.						
	3 inches.	12 inches.	18 inches.	22 inches.	36 inches.	48 inches.		Temp.	Dens.	Temp.	Dens.		No. of Stations.	Mean No. of Days.	No. of Stations.	Mean No. of Days.
	°	°	°	°	°	°	°	°	°	°						
Oct.	46·7	48·4	...	49·3	50·8	51·4	48·5	...	...	51·0	...	3·0	20	1	2	2
Nov.	44·5	45·4	...	45·9	47·8	48·7	48·2	...	...	49·0	...	3·2	7	2	2	1
Dec.	37·4	39·4	...	41·1	44·2	45·3	46·2	...	...	45·0	...	3·1	0	0	0	0

And when these results are compared with the averages of 1856–95, during the same months, they show the following characteristics and differences :—

OCTOBER 1899—

Mean Barometric Pressure, 29·937 inches; greater than the average of 1856–95 by 0·131 inch.
Monthly Range, 1·182 inch ; less by 0·298 inch.
Mean Temperature, 47°·8 ; greater by 1°·4.
Mean Daily Range, 14°·3 ; greater by 2°·4.
Mean of Black Bulb in Sun, 76°·0 ; greater by 7°·0.
Do. at Night, 35°·8 ; greater by 0°·6.
Mean Humidity, 85 ; less by 2·5.
Rain, Number of Days, 14 ; less by 3 days.
Rain, Depth in Inches, 3·10 ; less by 0·93 inch.
Wind, Pressure on Square Foot, 1·91 lb. ; greater by 0·03 lb.
Wind, Direction of, E. to W. as 4 to 13, and N. to S. as 4 to 8 ; in place of E. to W. as 5 to 10, and N. to S. as 5 to 7.
Hours of Sunshine, 89 ; less by 7 hours.
Mean Amount of Cloud, 5·9; less by 0·5.

NOVEMBER 1899—

Mean Barometric Pressure, 29·908 inches; greater than the average of 1856–95 by 0·087 inch.
Monthly Range, 1·820 inch; greater by 0·279 inch.
Mean Temperature, 46°·4; greater by 5°·8.
Mean Daily Range, 10°·7; greater by 0°·3.
Mean of Black Bulb in Sun, 60°·5; greater by 4°·5.
Do. at Night, 36°·9; greater by 6°·2.
Mean Humidity, 85; less by 3·0.
Rain, Number of Days, 18; greater by 2 days.
Rain, Depth in Inches, 4·85; greater by 1·03 inch.
Wind, Pressure on Square Foot, 3·26 lbs.; greater by 1·40 lb.
Wind, Direction of, E. to W. as 2 to 15, and N. to S. as 3 to 9; in place of E. to W. as 5 to 10, and N. to S. as 6 to 7.
Hours of Sunshine, 35; less by 21 hours.
Mean Amount of Cloud, 7·1; greater by 0·62.

DECEMBER 1899—

Mean Barometric Pressure, 29·811 inches; greater than the average of 1856–95 by 0·020 inch.
Monthly Range, 1·938 inch; greater by 0·373 inch.
Mean Temperature, 35°·6; less by 2°·2.
Mean Daily Range, 9°·7; greater by 0°·1.
Mean of Black Bulb in Sun, 45°·1; less by 2°·6.
Do. at Night, 27°·2; less by 1°·2.
Mean Humidity, 86; less by 2°·0.
Rain, Number of Days, 17; greater by 1 day.
Rain, Depth in Inches, 4·16; greater by 0·19 inch.
Wind, Pressure on Square Foot, 1·81 lb.; less by 0·18 lb.
Wind, Direction of, E. to W. as 9 to 7; and N. to S. as 4 to 9; in place of E. to W. as 4 to 12, and N. to S. as 5 to 8.
Hours of Sunshine, 24; less by 21 hours.
Mean Amount of Cloud, 7·4; greater by 0·92.

OCTOBER 1899—

The weather of OCTOBER was thus characterised by a rather high barometric pressure, with an unusually low monthly range for the season; a mean temperature very considerably above the average, with a mean daily range not hitherto exceeded in October; a humidity greatly under the average; and three days excess of west-south-westerly winds, blowing with the average force.

The mean barometric pressure was 29·937 inches, or 0·131 inch above the average. The excess was much greater in the south than in the north, being 0·180 inch on the Solway, whereas at North Unst pressure was slightly under the average. On the other hand, the monthly range was greatly in excess in the north as compared with the south. The type of weather for the month was strongly anticyclonic.

The mean temperature was 47°·8, or 1°·4 above the average, the mean of the days being 2°·6, and of the nights 0°·2 above the average. Thus the higher temperature was almost wholly due to the greater warmth of the days, owing to the dry, clear atmosphere and strong sunshine accompanying the anticyclones. The excess of temperature was evenly distributed over the different districts. The absolutely highest temperature was 76°·2 on the 19th at Lairg, and the lowest 20°·0 on the 15th at Stobo Castle.

The mean rainfall was 3·10 inches, or 23 per cent. under the average. It was under the average in the various districts, except at a comparatively small number of isolated stations in Shetland, Orkney, the Outer Hebrides, and in central districts, where it was above the average. The deficiency was greater in the east from the Tweed to the Dornoch Firth, amounting only to about a fourth of the average of the month at Peterhead, Logie Coldstone, Aberdeen, Lednathie, Montrose, and Arbroath. Among the stations the greatest excess was 22 per cent. at Fort William, and a like excess is reported from the top of Ben Nevis. The greater part of the rain fell from the 1st to the 4th, 10th to 13th, and 25th to 31st. Little or no rain fell from the 15th to the 23rd.

NOVEMBER 1899—

The weather of NOVEMBER was thus characterised by a high mean barometric pressure, with a correspondingly large monthly range; a mean temperature higher than any previously recorded for November, with a mean daily range slightly above the average; a mean humidity very much under the average; a mean rainfall greatly above the average, falling on two days more than the average; an extraordinary excess of

west-south-westerly winds, blowing with a force only exceeded twice since 1856, *viz.*, in November 1881 and 1888, when it equalled respectively 3·71 and 4·77 lbs. to the square foot.

The mean barometric pressure was 29·908 inches, or 0·087 inch above the average. The distribution of pressure was very anomalous, being 0·171 inch above the average on the Solway, whereas in the north of Shetland it was 0·105 inch under the average; and pressure was also higher at eastern than at western stations in the same latitudes. Thus steep barometric gradients were formed by west-south-westerly winds of unusual strength.

The mean temperature was 46°·4, or 5°·8 above the average. As regards Edinburgh, where temperature has been observed since 1763, this is absolutely the highest November mean temperature that has occurred. The mean of the days was 5°·9, and of the nights 5°6 above the average, being thus equably distributed between the days and the nights. The excess was least in the north, and greatest in strictly inland situations, being 3°·0 at North Unst and 6°·6 at Ochtertyre, near Crieff. The absolutely highest temperature was 63°·3 on the 4th at Fort William, and the lowest 21°·0 on the 18th at Stobo Castle.

The mean rainfall was 4·85 inches, or 27 per cent. above the average. At places in the extreme south-west from Islay to Wigtownshire, and over a somewhat broad strip from the east coast inland and stretching from the Tweed to the Pentland Firth, the rainfall was markedly under the average. Over all the rest of Scotland, particularly inland situations, it was markedly above the average. In this case the position of Ireland to west sheltered the south-west of Scotland from the violence of the west-south-westerly rains; the eastern stations being similarly sheltered by the mountainous regions to the west. The rain fell mostly during the first fortnight, very heavy falls occurring on the 3rd. In the west much rain fell during the last week of the month, but at eastern stations the fall during the last fortnight was small.

DECEMBER 1899—

The weather of December was characterised by a mean barometric pressure only a little above the average, with an unusually large monthly range; a mean temperature greatly under the average, the mean daily range being all but the average; a rather low mean humidity; a mean rainfall slightly above the average, falling on very nearly the usual number of days for December; and a very large excess of south-easterly winds, blowing with the average for the month.

The mean barometric pressure was 29·811 inches, or 0·020 inch in excess of the average. In the west from Cape Wrath to the Solway pressures were under the average, the greatest deficiency, 0·037 inch, being in the county of Wigtown; whereas over the whole of the east from north to south pressures were above the average, the greatest excess being 0·150 inch in Shetland. Gradients were thus formed for the seven days' excess of winds from east, south-east, and south which prevailed.

The mean temperature was 35°·6, or 2°·2 less than the average, the deficiency being equably distributed between the days and the nights. The greatest deficiency was at places south of the Caledonian Canal, more particularly at places in inland and eastern situations, where in several cases it amounted to 5°·0; and least at coast stations in the west from Stornoway to the Mull of Kintyre, where it was less than one degree. The absolutely highest temperature was 56°·2 on the 1st at Loanhead; and the lowest, 0°·9 on the 14th, at Glenlee.

The mean rainfall was 4·16 inches, exceeding the average by only two-tenths of an inch. Its distribution over the country was remarkably striking, being above the average over the whole of the east for a considerable way inland, and at coast stations in the west from the Butt of Lewis to the Mull of Galloway. The greatest excess was on the shores of the Moray Firth from Cromarty to Gordon Castle, where it amounted to double the average fall, and in the county of Wigtown and the extreme south of Argyll, where the excess was 80 per cent. The rain fell principally during the first eight and last twelve days of the month. Thunder and lightning were entirely absent.

STATIONS AND OBSERVERS' NAMES.	Height of Station above the Sea.	1899. Months.	BAROMETER. Mean at Station corrected, and at 32°.	Mean reduced to 32°, and Sea-level.	Monthly Range.	SELF-REGISTERING In AIR, and protected. Highest in Month.	Lowest in Month.	Monthly Range.	Mean of all the Highest.	Mean of all the Lowest.	Mean Daily Range.	Mean Temperature.
	feet.		inch.	inch.	inch.	°	°	°	°	°	°	°
NORTH UNST, (Shetland.)	230	Oct.	29·467	29·716	1·947	...	...	...	...	...	...	...
ROBERT MURRAY, Principal		Nov.	29·380	29·630	1·900	...	...	...	...	...	...	...
Keeper of the Lighthouse.		Dec.	29·547	29·802	1·730	...	...	...	...	...	...	...
DEERNESS, (Orkney.)	172	Oct.	29·640	29·817	1·524	58·0	37·0	21·0	51·4	43·6	7·8	47·5
M. SPENCE, Schoolhouse.		Nov.	29·544	29·734	2·090	54·1	33·0	21·1	50·7	41·4	9·3	46·1
		Dec.	29·564	29·755	1·822	51·3	30·6	40·7	42·7	36·3	6·4	39·5
KIRKWALL, (Orkney.)	30	Oct.	29·790	29·823	1·522	62·0	35·0	27·0	51·9	42·8	9·1	47·4
J. W. CURSITOR, Merchant.		Nov.	29·713	29·746	2·122	55·0	34·0	21·0	50·8	41·8	9·0	46·3
		Dec.	29·749	29·782	1·886	53·0	24·0	29·0	42·6	35·6	7·0	39·1
DUNROBIN, (Sutherland.)	16	Oct.	29·856	29·873	1·332	64·2	33·8	30·4	54·4	42·5	11·9	48·5
D. MELVILLE, Gardener,		Nov.	29·814	29·831	1·898	57·0	32·0	25·0	52·5	41·3	11·2	46·9
Dunrobin Castle.		Dec.	29·761	29·777	1·772	55·0	21·0	34·0	41·6	32·6	9·0	37·1
LAIRG, (Sutherland.)	390	Oct.	29·419	29·858	1·330	76·2	29·0	47·2	56·4	39·5	16·9	48·0
Rev. DONALD MACRAE.		Nov.	29·353	29·783	2·040	60·8	24·5	36·3	50·9	39·2	11·7	45·1
		Dec.	...	...	...	...	...	...	...	...	...	...
GLENCARRON, (Ross.)	504	Oct.	29·347	29·899	1·198	67·0	30·0	37·0	52·7	42·4	10·3	47·6
D. D. MUNRO, Gardener.		Nov.	29·297	29·847	1·994	60·9	29·4	31·5	50·9	42·0	8·9	46·4
		Dec.	29·215	29·771	1·886	52·0	17·5	34·5	41·0	30·5	10·5	35·8
STORNOWAY, (Ross, Isle of Lewis.)	56	Oct.	29·775	29·837	1·274	62·0	33·0	29·0	53·8	41·8	12·0	47·8
Keeper of the Lighthouse.		Nov.	29·690	29·752	2·120	55·0	34·0	21·0	51·9	41·6	10·3	46·8
		Dec.	29·647	29·709	1·890	52·0	28·0	24·0	43·9	34·3	9·6	39·1
MONACH, (Hebrides.)	150	Oct.	29·696	29·861	1·350	...	...	...	...	...	...	...
JAMES BLACK, Principal		Nov.	29·603	29·770	2·080	...	...	...	...	...	...	...
Keeper of the Lighthouse.		Dec.	29·525	29·693	1·900	...	...	...	...	...	...	...
KINGUSSIE, (Inverness.)	828	Oct.	29·010	29·913	1·346	66·0	26·5	39·5	52·4	39·6	12·8	46·0
WALTER DE WATTEVILLE, M.D.,		Nov.	28·992	29·892	1·760	55·6	23·6	32·0	49·0	38·0	11·0	43·5
and J. CAMPBELL.		Dec.	28·891	29·808	1·830	51·0	11·2	39·8	37·8	26·3	11·5	32·1
INVERNESS, (Inverness.)	114	Oct.	29·768	29·894	1·493	63·2	34·0	29·2	53·2	44·2	9·0	48·7
THOS. WALLACE, High School.		Nov.	29·704	29·830	2·052	58·0	31·6	26·4	51·8	42·7	9·1	47·2
		Dec.	29·654	29·782	1·873	50·5	24·8	25·7	43·5	33·3	10·2	38·4
ROSHVEN, (Inverness.)	45	Oct.	29·868	29·915	1·078	66·3	34·5	31·8	54·8	44·5	10·3	49·6
Professor BLACKBURN.		Nov.	29·820	29·868	1·948	58·8	32·0	26·8	52·2	43·7	8·5	48·0
		Dec.	29·715	29·763	1·824	53·3	22·3	31·0	43·1	34·9	8·2	39·0
FORT AUGUSTUS, (Inverness.)	73	Oct.	29·829	29·910	1·186	66·5	30·0	36·5	54·9	42·3	12·6	48·6
Rev. J. MARTIN WALL,		Nov.	29·771	29·852	1·876	59·6	26·0	33·6	52·0	41·3	10·7	46·6
St Benedict's Priory.		Dec.	29·702	29·784	1·958	53·8	15·6	38·2	42·2	30·9	11·3	36·5
FORT WILLIAM, (Inverness.)	42	Oct.	29·883	29·929	1·113	62·3	30·0	32·3	54·5	42·8	11·7	48·6
R. T. OSMOND, F.R.S.E.,		Nov.	29·834	29·880	1·954	63·3	30·2	33·1	52·6	42·9	9·7	47·8
The Observatory.		Dec.	29·729	29·716	1·969	54·6	15·2	39·4	42·6	32·4	10·2	37·5
GORDON CASTLE, (Banff.)	107	Oct.	29·769	29·887	1·320	72·0	31·0	41·0	56·6	41·7	14·9	49·1
C. WEBSTER, Gardener to the Duke		Nov.	29·733	29·851	2·030	60·5	31·0	29·5	53·2	40·9	12·3	47·1
of Richmond and Gordon.		Dec.	29·667	29·787	1·880	53·5	25·0	28·5	41·2	31·5	9·7	36·4
ABERLOUR, (Banff.)	310	Oct.	29·556	29·896	1·200	72·0	26·0	46·0	57·4	41·1	16·3	49·2
JAMES M'GOWAN, Banker.		Nov.	29·514	29·854	1·810	60·0	27·0	33·0	54·3	39·7	14·6	47·0
		Dec.	...	...	...	...	...	...	...	...	...	...

THERMOMETERS. Black Bulb, Maximum, in SUN.		Black Bulb, Minimum from radiation during Night.		HYGROMETER.		DEDUCTIONS. Glaisher's Tables. 2d Ed.			WINDS. Number of Days it blew in certain Directions.										RAIN.	
High-est.	Mean.	Low-est.	Mean.	Dry Bulb.	Wet Bulb.	Dew-point.	Elastic Force of Vapour.	Humidity. Sat. = 100.	N	NE	E	SE	S	SW	W	NW	Calm or Variable.	Mean Pressure on square foot.	Number of days it fell.	Amount.
°	°	°	°	°	°	°	inch.											lbs.	days	inch.
...	...	...	...	47·0	44·8	42·4	·271	85	5	1	1	1	4	6	8	5	0	6·30	18	...
...	...	...	...	46·3	45·0	43·6	·283	91	2	0	1	2	2	8	9	6	0	6·50	10	...
...	...	...	...	40·2	38·4	36·1	·213	86	3	0	4	4	12	5	2	1	0	6·25	17	...
...	...	...	...	47·7	45·5	43·1	·279	85	0	2	0	3	5	11	3	7	0	3·46	17	3·46
...	...	...	...	46·9	45·3	43·5	·283	89	2	0	0	1	10	4	10	3	0	4·88	18	3·95
...	...	...	...	40·2	38·0	35·2	·205	83	4	1	4	4	15	1	1	1	0	5·57	19	3·42
...	...	...	...	47·4	45·6	43·7	·284	87	0	1	1	0	13	4	7	4	1	4·32	16	4·67
...	...	...	...	47·8	46·6	45·3	·303	91	2	0	1	0	10	5	9	0	3	5·76	20	4·81
...	...	...	...	40·0	38·7	37·0	·220	90	2	1	7	3	13	0	2	0	3	3·57	18	5·02
...	...	...	...	47·7	45·8	43·7	·285	87	1	1	2	3	0	3	14	7	0	...	12	2·05
...	...	...	...	47·0	44·4	41·5	·262	82	2	2	1	1	0	3	14	7	0	...	21	2·52
...	...	...	...	38·3	36·2	33·4	·291	83	...	...	...	...	...	...	...	...	...	...	18	3·68
...	...	...	...	46·8	44·6	42·1	·268	84	1	0	4	1	1	0	12	4	8	0·19	22	3·52
...	...	...	...	45·3	43·6	41·7	·263	87	0	0	2	2	1	4	8	5	8	0·34	24	3·61
...	...	...	...	...	...	...	...	...	...	...	...	...	...	...	...	...	...	...	..	...
...	...	...	...	47·8	45·4	42·7	·274	83	3	1	4	0	0	0	21	1	1	2·56	23	10·58
...	...	...	...	46·3	44·3	42·1	·268	86	2	1	2	0	0	0	25	0	0	4·12	27	16·79
...	...	...	...	36·0	34·6	32·5	·186	87	12	1	8	0	1	0	9	0	0	3·17	20	6·33
...	...	...	...	48·0	46·0	43·8	·285	86	0	1	1	1	1	14	2	8	3	3·02	21	5·04
...	...	...	...	47·6	46·0	44·2	·290	89	1	1	0	2	0	11	4	8	3	3·53	26	8·21
...	...	...	...	40·7	39·1	37·1	·220	87	2	2	3	3	1	11	1	5	3	3·87	27	5·59
...	...	...	...	51·1	...	...	...	...	1	0	1	1	7	7	11	3	0	8·82	15	5·61
...	...	...	...	49·5	..	...	...	...	2	0	1	2	4	7	12	2	0	11·15	24	6·56
...	...	...	...	43·0	...	...	...	...	2	5	1	1	12	4	1	5	0	9·88	22	8·07
...	...	...	...	45·7	43·3	40·5	·254	83	0	0	0	2	1	24	1	3	0	...	20	3·23
...	...	...	...	44·8	42·2	39·0	·239	81	1	0	1	1	3	15	8	1	0	...	26	4·73
...	...	...	...	33·1	31·8	29·2	·162	85	2	0	0	1	8	4	15	1	0	...	13	2·51
97·0	79·5	29·8	41·2	48·0	45·6	43·0	·276	83	2	1	1	1	0	11	12	0	3	0·81	17	1·36
77·6	61·6	29·8	39·8	48·0	45·7	43·2	·278	84	0	1	1	0	1	12	10	1	4	1·23	19	2·72
60·2	48·3	19·2	30·1	37·3	34·3	30·2	·168	75	0	2	3	1	3	10	6	1	5	0·21	14	3·67
...	...	...	...	50·5	47·8	45·0	·299	82	3	1	3	3	9	3	4	1	4	2·92	22	4·35
...	...	...	...	48·8	46·8	44·7	·297	86	2	0	4	4	5	5	7	2	1	4·57	26	7·80
...	...	...	...	39·6	37·8	35·4	·208	85	1	2	7	9	5	0	2	1	4	2·43	20	7·61
...	...	...	...	47·2	45·0	42·6	·273	85	3	2	0	0	20	3	1	1	1	2·07	20	4·52
...	...	...	...	47·0	44·9	42·6	·273	85	2	0	1	1	23	2	0	1	0	4·28	25	8·05
...	...	...	...	36·9	35·2	32·8	·187	86	5	2	0	1	15	2	1	1	4	1·41	18	2·59
108·3	78·6	...	...	48·5	45·7	42·7	·274	81	2	0	0	1	5	9	5	0	9	0·43	21	9·16
76·8	64·8	...	...	48·0	45·3	42·3	·270	81	1	0	1	1	1	16	4	1	5	0·81	27	12·65
64·8	49·9	12·5	30·9	37·8	35·8	33·1	·189	83	2	2	3	5	2	4	1	0	12	0·33	20	5·90
...	...	...	...	48·9	45·1	41·0	·258	75	1	1	0	5	2	15	0	7	0	...	13	1·73
...	...	...	...	48·2	44·3	40·0	·247	74	0	0	0	3	7	16	2	2	0	...	14	1·39
...	...	...	...	36·9	34·7	31·6	·179	82	0	2	0	3	1	10	2	3	0	...	21	4·98
...	...	...	...	50·2	47·4	44·5	·293	81	...	...	...	...	...	...	...	...	...	...	8	1·11
...	...	...	...	47·2	44·8	42·2	·269	84	...	...	...	...	...	...	...	...	...	...	10	1·80
...	...	...	...	...	...	...	...	...	...	...	...	...	...	...	...	...	...	...	...	...

STATIONS AND OBSERVERS' NAMES.	Height of Station above the Sea.	1899. Months.	BAROMETER. Mean at Station corrected, and at 32°.	Mean reduced to 32°, and Sea-level.	Monthly Range.	SELF-REGISTERING. In AIR, and protected. Highest in Month.	Lowest in Month.	Monthly Range.	Mean of all the Highest.	Mean of all the Lowest.	Mean Daily Range.	Mean Temperature.
	feet.		inch.	inch.	inch.	°	°	°	°	°	°	°
BRAEMAR, (Aberdeen.) JAMES AITKEN, Banker.	1114	Oct.	28·717	29·925	1·174	64·3	25·0	39·3	51·4	38·8	12·6	45·1
		Nov.	28·658	29·875	1·716	56·8	22·7	34·1	48·4	37·0	11·4	42·7
		Dec.	28·580	29·812	1·856	48·2	8·2	40·0	36·5	25·3	11·2	30·9
LOGIE COLDSTONE, (Aberdeen.) Rev. GEORGE DAVIDSON, LL.D.	694	Oct.	29·164	29·918	1·319	69·5	29·4	40·1	54·8	40·4	14·5	47·6
		Nov.	29·108	29·868	1·800	57·9	27·8	30·1	51·4	38·7	12·7	45·0
		Dec.	29·031	29·801	1·869	54·0	12·5	41·5	38·5	28·1	10·4	33·3
LOANHEAD, (Aberdeen.) ALEX. FARQUHARSON.	747	Oct.	29·100	29·913	1·306	72·0	29·1	42·9	56·0	40·0	16·0	48·0
		Nov.	29·045	29·862	1·786	58·5	27·8	30·7	51·6	37·9	13·7	44·7
		Dec.	28·977	29·808	1·878	56·2	13·9	42·3	38·5	27·8	10·7	33·1
TILLYPRONIE, (Aberdeen.) ROBERT LITTLEJOHN, Gardener to Sir John F. Clark, Bart.	1120	Oct.	28·704	29·915	1·290	66·9	28·7	38·2	53·5	39·1	14·4	46·3
		Nov.	28·649	29·865	1·816	56·2	29·3	26·9	49·7	37·0	12·7	43·3
		Dec.	28·584	29·819	1·810	51·4	18·3	33·1	36·7	27·8	8·9	32·2
ABERDEEN, (Aberdeen.) PETER HARPER, Superintendent, Duthie Park.	44	Oct.	29·861	29·910	1·365	64·0	31·5	32·5	54·8	40·8	14·0	47·8
		Nov.	29·818	29·867	1·819	60·5	30·0	30·5	52·0	41·3	10·7	46·7
		Dec.	29·765	29·814	1·985	55·4	16·0	39·4	40·5	31·7	8·8	36·1
HADDO HOUSE, (Aberdeen.) JOHN FORREST, Gardener to Earl of Aberdeen.	180	Oct.	29·693	29·892	1·335	64·0	29·0	35·0	53·4	40·6	12·8	47·0
		Nov.	29·669	29·867	1·878	57·0	27·0	30·0	50·8	39·6	11·2	45·2
		Dec.	29·606	29·809	1·894	48·0	12·0	36·0	38·6	31·9	6·7	35·3
PETERHEAD, (Aberdeen.) Dr SINCLAIR, H.M. Prison.	100	Oct.	29·782	29·892	1·366	65·0	34·0	31·0	54·4	42·3	12·1	48·3
		Nov.	29·737	29·847	1·916	56·1	34·0	22·1	52·0	40·9	11·1	46·5
		Dec.	29·689	29·801	1·944	53·2	27·0	26·2	43·0	35·6	7·4	39·3
MONTROSE (Royal Asylum) (Forfar.) Dr JOHN G. HAVELOCK.	200	Oct.	29·696	29·916	1·226	62·6	31·3	31·3	54·3	41·7	12·6	48·0
		Nov.	29·665	29·886	1·672	54·6	30·3	24·3	50·2	40·4	9·8	45·3
		Dec.	29·595	29·819	1·896	53·6	14·3	39·3	39·6	31·0	8·6	35·3
ARBROATH, (Forfar.) JAMES CAMPBELL, "For the Natural History Assoc. of Arbroath."	68	Oct.	29·867	29·941	1·214	65·0	30·0	35·0	54·9	41·9	13·0	48·4
		Nov.	29·826	29·900	1·746	55·5	30·0	25·5	51·6	41·2	10·4	46·4
		Dec.	29·745	29·821	1·944	53·5	18·0	35·5	40·9	31·4	9·5	36·1
DUNDEE, (Forfar.) (Eastern Necropolis) JOHN CARNOCHAN, Curator.	164	Oct.	29·763	29·944	1·220	62·3	27·4	34·9	54·1	41·1	14·0	47·6
		Nov.	29·733	29·911	1·766	56·5	31·5	25·0	51·2	40·7	10·5	46·0
		Dec.	29·642	29·827	1·979	54·4	15·2	39·2	39·2	30·6	8·6	34·9
DUNDEE (Harbour), (Forfar.) GEORGE C. BUCHANAN, Harbour Trust.	17	Oct.	29·923	29·940	1·238	63·0	30·0	33·0	56·9	40·8	16·1	48·8
		Nov.	29·890	29·909	1·712	58·5	30·0	28·5	58·1	39·8	13·3	46·4
		Dec.	29·802	29·821	1·976	55·0	18·8	36·2	40·5	30·1	10·4	35·3
LEDNATHIE, (Forfar.) WILLIAM MORRISON, Gardener to Patrick Stormonth Darling.	720	Oct.	29·143	29·930	1·254	65·0	22·6	42·4	53·6	37·8	15·8	45·7
		Nov.	29·107	29·895	1·780	56·8	25·0	31·8	50·6	36·8	13·8	43·7
		Dec.	29·002	29·808	1·946	52·0	8·3	43·7	37·1	25·5	11·6	31·3
PERTH, (Perth.) JOHN LESLIE, Gardener to Henry Coats.	105	Oct.	29·827	29·944	1·158	64·0	23·0	41·0	55·5	39·0	16·5	47·3
		Nov.	29·799	29·916	1·774	58·5	27·0	31·5	53·0	40·0	13·0	46·5
		Dec.	29·710	29·827	1·994	55·0	5·0	50·0	39·0	27·1	11·9	33·0
STRONVAR, (Perth.) JAMES DICKSON, Gardener to James Carnegie.	422	Oct.	29·490	29·954	1·150	62·0	25·0	37·0	53·7	38·3	15·4	46·0
		Nov.	29·455	29·920	1·750	57·0	29·0	28·0	51·0	41·3	9·7	46·2
		Dec.	29·357	29·828	1·970	53·0	7·0	46·0	37·7	25·7	12·0	31·7
OCHTERTYRE, (Perth.) GEORGE CROUCHER, Gardener to Sir Patrick Keith Murray, Bart.	333	Oct.	29·581	29·937	1·184	66·0	25·0	41·0	56·2	39·6	16·6	47·9
		Nov.	29·547	29·913	1·972	57·0	30·0	27·0	51·6	40·7	10·9	46·2
		Dec.	29·442	29·815	2·032	54·0	12·0	42·0	39·2	28·2	11·0	33·7

THERMOMETERS. Black Bulb, Maximum, in SUN. High-est.	Black Bulb, Maximum, in SUN. Mean.	Black Bulb, Minimum from radiation during Night. Low-est.	Black Bulb, Minimum from radiation during Night. Mean.	HYGROMETER. Dry Bulb.	HYGROMETER. Wet Bulb.	DEDUCTIONS. Glaisher's Tables. 2d Ed. Dew-point.	Elastic Force of Vapour.	Humidity. Sat. = 100.	WINDS. Number of Days it blew in certain Directions. N	NE	E	SE	S	SW	W	NW	Calm or Variable.	Mean Pressure on square foot.	RAIN. Number of days it fell.	Amount.
°	°	°	°	°	°	°	inch.											lbs.	days	inch.
114·8	92·7	17·0	31·7	44·6	42·0	38·9	·237	80	3	1	0	1	2	21	1	2	0	0·77	15	1·78
97·0	61·9	12·2	31·3	43·8	41·4	38·6	·234	81	1	0	0	4	1	21	1	2	0	2·62	20	6·70
78·8	49·3	−1·2	19·7	31·6	30·4	27·5	·150	83	1	3	4	1	5	14	2	1	0	0·05	20	5·06
104·2	82·0	25·0	35·8	45·6	43·7	41·5	·263	86	2	2	1	2	2	4	4	5	9	0·53	12	0·90
85·0	61·7	24·4	34·7	45·4	43·0	40·3	·249	83	0	2	1	1	4	6	9	1	6	1·00	14	1·85
57·0	47·5	10·5	26·5	33·9	32·8	30·9	·173	88	0	0	1	7	4	1	3	2	13	0·26	19	3·66
...	...	...	...	47·3	44·6	41·6	·263	81	1	1	2	2	0	3	7	5	10	0·34	14	0·85
...	...	...	...	45·8	43·4	40·6	·255	83	0	0	1	3	0	5	8	6	7	0·53	14	1·87
...	...	...	...	34·6	33·7	32·4	·183	92	0	0	2	5	1	0	6	3	14	0·12	20	3·16
114·2	92·4	27·0	36·0	44·9	42·3	39·3	·240	81	1	2	0	3	2	4	6	13	0	2·46	17	2·67
89·3	67·6	26·5	35·4	43·4	41·0	38·2	·230	81	2	1	0	1	2	7	8	9	0	3·68	17	1·57
57·3	43·1	14·0	26·2	31·7	30·9	29·1	·160	90	4	2	3	10	5	2	1	4	0	1·44	23	3·85
...	...	...	...	47·0	44·6	41·9	·266	83	1	2	1	0	7	12	5	2	1	2·02	12	0·75
...	...	...	...	45·4	43·2	40·7	·253	84	1	0	0	1	3	16	8	1	0	2·46	15	1·37
...	...	...	...	36·6	35·1	33·0	·188	87	0	0	1	7	6	10	4	3	0	1·91	24	5·29
78·0	61·5	23·0	33·1	45·6	43·8	41·7	·266	87	2	1	1	4	7	6	3	7	0	...	15	1·07
70·0	52·5	22·0	33·3	44·5	42·6	38·2	·230	74	0	0	0	2	4	10	8	6	0	...	13	1·50
48·0	38·4	5·0	26·1	34·8	33·8	32·4	·182	91	0	1	2	12	7	3	1	5	0	...	27	5·21
...	...	...	...	48·5	46·2	43·7	·285	83	1	0	1	0	8	7	8	6	0	4·00	10	0·99
...	...	...	...	47·3	44·2	40·7	·254	78	1	0	0	0	7	4	14	4	0	4·62	11	0·80
...	...	...	...	39·5	37·1	33·9	·196	81	2	1	3	7	5	3	9	1	0	3·92	16	2·84
...	...	...	...	46·8	44·8	42·6	·273	86	2	1	1	0	10	7	6	4	0	3·39	8	0·55
...	...	...	...	45·3	43·4	41·2	·259	86	1	1	0	1	11	6	7	3	0	4·00	12	2·20
...	...	...	...	35·2	34·2	32·6	·186	90	2	1	3	3	8	1	7	6	0	2·66	10	4·70
80·5	65·4	22·0	38·7	47·6	45·4	42·9	·277	85	2	0	2	2	1	8	14	2	0	1·27	10	0·83
68·0	55·8	28·0	39·4	46·3	44·2	41·8	·265	85	2	0	1	2	2	11	10	2	0	2·52	13	1·62
59·0	43·0	17·0	29·5	37·1	34·9	31·9	·179	81	4	2	4	3	6	2	7	3	0	1·44	15	2·79
...	...	...	..	46·4	44·8	43·1	·278	88	2	3	1	3	2	7	9	4	0	1·90	11	0·99
...	...	...	...	45·0	43·3	41·3	·260	87	0	2	0	1	0	13	13	1	0	3·92	16	2·53
...	...	...	...	35·2	34·2	32·6	·186	90	1	4	1	9	0	6	4	6	0	1·04	19	4·61
...	...	...	...	48·2	45·5	42·6	·272	82	1	1	3	4	0	5	12	5	0	1·21	11	0·98
...	...	...	...	47·3	44·7	41·8	·265	82	1	0	1	1	3	11	12	1	0	1·02	14	2·63
...	...	...	...	37·0	35·3	32·9	·187	85	1	2	5	4	6	4	6	3	0	0·60	18	4·34
...	...	...	...	44·7	42·3	39·5	·242	82	4	0	2	3	0	3	12	6	1	2·75	13	1·38
...	...	...	...	44·6	42·5	40·0	·248	84	1	0	0	1	3	6	8	10	1	4·45	15	5·50
...	...	...	...	31·9	30·8	28·2	·154	85	1	6	4	7	1	1	4	5	2	1·06	21	6·81
...	...	...	...	45·3	43·6	41·7	·263	87	2	1	7	1	4	3	6	1	6	1·12	7	1·54
...	...	...	...	46·3	44·0	41·4	·261	84	1	0	4	1	6	9	6	0	3	2·37	11	3·09
...	...	...	...	32·9	31·8	29·6	·164	87	2	1	15	1	2	1	3	1	5	0·10	11	3·43
...	...	...	...	44·3	42·8	41·1	·258	88	3	1	2	1	3	6	10	5	0	2·56	20	7·22
...	...	...	...	45·7	43·8	41·6	·265	87	0	0	0	1	4	12	12	1	0	6·52	25	13·73
...	...	...	...	31·7	31·2	30·1	·167	93	0	1	2	14	3	4	2	5	0	1·23	21	5·53
120·0	93·1	20·0	34·9	46·8	44·5	41·9	·266	84	0	2	6	0	0	4	17	1	1	0·61	13	2·74
98·0	69·0	24·0	35·3	46·1	44·1	41·8	·266	86	0	2	2	0	2	6	15	1	2	1·49	19	7·06
91·0	50·4	10·0	25·4	33·2	32·2	30·3	·169	89	0	1	10	2	1	6	6	3	2	0·24	17	4·72

STATIONS AND OBSERVERS' NAMES.	Height of Station above the Sea.	1899. Months.	BAROMETER. Mean at Station corrected, and at 32°.	BAROMETER. Mean reduced to 32°, and Sea-level.	BAROMETER. Monthly Range.	SELF-REGISTERING In AIR, and protected. Highest in Month.	Lowest in Month.	Monthly Range.	Mean of all the Highest.	Mean of all the Lowest.	Mean Daily Range.	Mean Temperature.
	feet.		inch.	inch.	inch.	°	°	°	°	°	°	°
CUPAR, (Fife.) Dr TURNBULL, Fife and Kinross District Asylum.	210	Oct.	29·715	29·946	1·092	63·0	24·0	39·0	56·5	40·4	16·1	48·5
		Nov.	...	...	...	56·0	29·0	27·0	51·4	40·5	10·9	46·0
		Dec.	29·588	29·824	1·954	53·0	13·0	40·0	41·2	29·5	11·7	35·4
DOLLAR, (Clackmannan.) A. BLACKWOOD, Gardener, Dollar Institution.	178	Oct.	29·739	29·946	1·230	56·0	29·0	27·0	51·9	39·7	12·2	45·8
		Nov.	29·732	29·929	1·732	55·0	30·0	25·0	50·0	41·0	9·0	45·5
		Dec.	29·630	29·830	1·964	52·0	14·0	38·0	39·2	29·0	10·2	34·1
HELENSBURGH, (Dumbarton.) J. R. WILSON, Waterworks.	18	Oct.	...	...	...	62·0	30·0	32·0	54·5	42·0	12·5	48·3
		Nov.	...	...	...	57·0	30·8	26·2	51·1	41·8	9·3	46·5
		Dec.	...	...	...	53·0	20·0	33·0	39·1	28·9	10·2	34·0
DUMBARTON, (Dumbarton.) WILLIAM DENNY AND BROTHERS.	27	Oct.	29·933	29·963	1·038	61·2	27·5	33·7	55·7	41·4	14·3	48·6
		Nov.	29·897	29·927	1·819	59·5	31·8	27·7	53·1	43·6	9·5	48·3
		Dec.	29·788	29·818	1·920	54·2	17·0	37·2	40·4	30·5	9·9	35·5
LOCHBUIE, (Argyll.) WILLIAM MACKIE, Gardener to The Maclaine of Lochbuie.	20	Oct.	29·913	29·935	1·086	63·0	33·5	29·5	54·9	43·4	11·5	49·2
		Nov.	29·869	29·891	1·976	56·1	35·0	21·1	52·8	44·6	8·2	48·7
		Dec.	29·756	29·776	1·874	54·0	20·0	34·0	43·9	35·2	8·7	37·6
BALLACHULLISH (Craigrannoch), (Argyll.) Dr CAMPBELL.	20	Oct.	29·905	29·927	1·100	62·8	34·0	28·8	55·1	44·9	10·2	50·0
		Nov.	29·862	29·884	1·951	63·0	34·0	29·0	52·5	44·0	8·5	48·4
		Dec.	29·757	29·779	2·021	55·0	23·0	32·0	42·6	35·7	6·9	39·2
AIRDS, (Argyll.) COLONEL MACFIE, C.B., and ALEXANDER M'LACHLAN.	15	Oct.	29·913	29·930	0·980	63·0	36·0	27·0	55·2	44·4	10·8	49·8
		Nov.	29·875	29·892	1·870	61·0	38·0	23·0	53·8	43·5	10·3	48·7
		Dec.	29·780	29·797	1·900	55·0	27·0	28·0	44·8	35·0	9·8	39·9
POLTALLOCH, (Lochgilphead, Argyll.) D. S. MELVILLE, Gardener to Lord Malcolm of Poltalloch.	135	Oct.	29·812	29·960	1·010	62·3	34·4	27·9	54·8	43·5	11·3	49·1
		Nov.	29·776	29·923	1·860	59·3	37·4	21·9	52·8	44·7	8·1	48·8
		Dec.	29·642	29·793	1·990	53·3	26·4	26·9	42·5	35·3	6·2	38·9
ROTHESAY, (Isle of Bute.) JAMES KAY, Barone Cottage.	116	Oct.	29·840	29·967	1·014	63·0	32·0	31·0	55·8	42·2	13·6	49·0
		Nov.	29·795	29·939	1·864	57·0	34·0	23·0	52·1	43·6	8·5	47·8
		Dec.	29·688	29·817	1·940	53·5	22·0	31·5	42·0	33·4	8·6	37·7
GREENOCK, (Renfrew.) ROBERT GILMOUR, Waterworks.	233	Oct.	29·716	29·968	1·124	64·2	32·2	31·0	54·8	42·9	11·9	48·8
		Nov.	29·685	29·937	1·822	59·7	34·4	25·3	52·0	43·5	8·5	47·8
		Dec.	29·557	29·812	1·932	53·2	20·2	33·0	40·5	31·5	9·0	36·0
PAISLEY, (Renfrew.) DONALD MACLEAN, The Coats Observatory.	107	Oct.	29·847	29·963	1·064	68·0	30·1	37·9	56·5	42·7	13·8	49·6
		Nov.	29·822	29·938	1·839	59·5	33·0	26·5	51·5	44·3	7·2	47·9
		Dec.	29·691	29·810	2·047	54·1	17·2	36·9	41·2	32·0	9·2	36·6
PINMORE, (Ayr.) P. DONALD, Gardener to Hugh Hamilton of Pinmore.	190	Oct.	29·780	29·990	0·962	63·5	27·0	36·5	56·4	39·1	17·3	47·7
		Nov.	29·977	29·987	1·768	58·5	27·0	31·5	52·0	42·4	9·6	47·2
		Dec.	29·598	29·812	2·064	53·2	13·0	40·2	42·5	31·0	11·5	36·7
BENQUHAT, (Ayr.) ALEXANDER GILLESPIE.	1068	Oct.	28·832	29·994	0·999	61·0	29·0	32·0	52·3	37·0	15·3	44·7
		Nov.	28·822	29·987	1·773	56·0	31·0	25·0	49·4	38·9	10·5	44·2
		Dec.	28·650	29·832	1·957	56·0	15·0	41·0	39·6	25·8	13·8	32·7
GLASGOW (Belvidere Hosp.) (Lanark.) W. EDGAR MACHARG, M.B.	54	Oct.	29·913	29·973	1·031	63·4	28·6	34·8	56·7	41·1	15·6	48·9
		Nov.	29·892	29·952	1·835	60·9	27·1	33·8	53·5	43·0	10·5	48·3
		Dec.	29·754	29·815	2·049	55·7	15·0	40·7	41·5	31·0	10·5	36·3
GLASGOW (Observatory), (Lanark.) Professor BECKER.	184	Oct.	29·761	29·964	1·070	61·4	32·4	29·0	53·5	43·5	10·0	48·5
		Nov.	29·741	29·944	1·846	58·7	32·2	26·5	51·3	44·0	7·3	47·8
		Dec.	29·608	29·815	2·037	53·3	18·0	35·3	40·4	32·5	7·9	36·7

THERMOMETERS. Black Bulb, Maximum, in SUN.		THERMOMETERS. Black Bulb, Minimum from radiation during Night.		HYGROMETER.		DEDUCTIONS. Glaisher's Tables. 2d Ed.			WINDS. Number of Days it blew in certain Directions.									WINDS. Mean Pressure on square foot.	RAIN.	
High-est.	Mean.	Low-est.	Mean.	Dry Bulb.	Wet Bulb.	Dew-point.	Elastic Force of Vapour.	Humidity, Sat. = 100.	N	NE	E	SE	S	SW	W	NW	Calm or Variable.		Number of days it fell.	Amount.
°	°		°				inch.											lbs.	days	inch.
...	...	...	...	48·7	45·6	42·3	·270	89	7	0	1	1	1	1	17	2	1	1·90	7	1·65
...	...	...	...	47·4	43·7	39·6	·243	75	1	0	1	1	5	3	14	5	0	4·00	10	2·78
...	...	...	...	35·9	32·4	27·1	·149	70	3	0	6	2	5	2	7	4	2	1·54	13	2·43
...	...	...	...	45·8	44·9	43·9	·289	94	1	1	2	0	0	4	2	0	21	0·07	12	4·61
...	...	...	...	46·0	45·2	44·3	·292	94	0	0	3	0	0	11	2	0	14	0·24	20	4·33
...	...	...	...	34·4	33·5	32·0	·181	91	0	4	7	0	0	2	2	1	15	0·21	14	5·30
...	...	...	...	48·9	46·8	44·6	·296	86	1	0	2	0	1	0	27	0	0	...	19	3·92
...	...	...	...	47·0	45·7	44·3	·291	91	1	0	1	1	6	0	21	0	0	...	21	3·91
...	...	...	...	35·0	33·4	29·3	·161	78	0	0	23	0	1	0	7	0	0	...	19	4·81
...	...	...	...	47·6	45·2	42·5	·273	83	6	0	3	1	3	1	1	4	12	0·23	23	4·11
...	...	...	...	48·0	45·1	41·9	·265	80	0	0	1	0	8	8	5	1	7	1·06	22	6·91
...	...	...	...	35·3	34·0	32·0	·181	88	3	1	1	4	1	0	3	1	17	0·16	21	4·07
...	...	...	...	50·7	49·1	47·4	·329	89	5	1	3	3	7	3	7	2	0	1·54	17	10·58
...	...	...	...	49·0	48·0	46·9	·322	93	2	0	1	1	2	6	14	4	0	10·69	24	9·42
...	...	...	...	40·2	38·1	35·2	·207	84	7	3	6	4	1	5	3	2	0	6·00	17	10·70
...	...	...	...	50·5	47·2	43·7	·286	78	...	...	...	...	...	...	...	...	...	...	23	9·34
...	...	...	...	48·9	46·0	42·9	·277	80	...	...	...	...	...	...	...	...	...	...	21	12·50
...	...	...	...	39·3	37·1	34·2	·198	83	...	...	...	...	...	...	...	...	...	...	18	7·47
...	...	...	...	49·9	46·8	43·5	·284	80	3	0	4	1	10	7	5	1	0	4·33	13	5·65
...	...	...	...	49·4	47·0	44·4	·293	84	1	0	2	3	5	10	9	0	0	6·97	16	4·96
...	...	...	...	39·6	37·3	34·3	·199	81	2	0	10	6	9	2	2	0	0	4·84	10	5·00
81·0	63·5	24·0	37·5	48·1	46·3	44·3	·291	87	1	2	3	1	4	6	5	1	8	1·51	18	4·85
60·0	52·0	25·0	38·7	48·2	46·8	45·3	·302	91	1	0	0	0	1	10	11	1	6	2·52	24	4·74
55·0	41·1	...	...	37·8	37·0	35·9	·210	93	2	1	2	6	5	2	1	2	10	0·94	14	4·77
...	...	...	...	47·3	46·2	45·0	·299	92	1	1	2	2	5	1	8	3	8	0·92	20	3·66
...	...	...	...	47·6	45·7	43·6	·284	87	0	1	1	2	6	7	9	1	3	1·39	24	4·60
...	...	...	...	36·5	35·4	33·8	·195	91	0	6	4	6	2	2	4	2	5	2·04	22	6·41
...	...	...	...	47·8	45·2	42·3	·270	81	0	3	1	6	0	14	1	5	1	3·03	20	5·83
...	...	...	...	48·4	45·8	43·0	·278	83	0	0	0	2	0	20	6	0	2	5·66	23	8·45
...	...	...	...	36·6	35·1	32·7	·186	86	0	0	2	16	1	5	5	0	2	2·40	18	5·34
68·9	58·5	23·0	37·8	48·2	46·0	43·6	·283	85	1	5	1	1	4	8	3	5	3	0·91	19	3·14
59·2	52·6	32·1	41·3	48·1	45·8	43·3	·280	84	0	1	3	0	12	6	6	0	2	2·37	22	5·07
53·2	40·4	14·5	29·1	36·3	35·0	33·1	·190	89	0	5	7	2	4	3	4	0	6	0·42	19	2·81
...	...	...	...	45·9	44·7	43·3	·283	93	0	2	0	2	2	6	2	6	11	0·69	14	3·88
...	...	...	...	47·0	45·5	43·9	·287	90	0	1	0	1	3	13	4	3	5	1·12	18	6·06
...	...	...	...	35·4	34·7	33·7	·194	94	0	1	1	10	6	3	0	1	9	0·56	22	5·51
...	...	...	...	44·8	43·5	42·0	·267	90	2	1	2	1	13	2	8	2	0	1·28	15	5·12
...	...	...	...	43·3	42·4	41·3	·261	93	1	0	1	2	13	3	9	1	0	2·13	20	5·28
...	...	...	...	32·3	32·0	31·4	·177	97	3	0	9	3	7	3	5	1	0	1·48	21	3·65
...	...	...	...	48·3	45·8	43·1	·279	83	1	0	0	0	0	5	2	3	20	0·13	12	2·53
...	...	...	...	48·3	45·7	42·9	·276	82	0	2	2	4	1	4	5	7	5	0·72	20	5·06
...	...	...	...	36·2	35·0	33·2	·191	89	0	1	12	2	1	1	1	4	9	0·34	13	3·07
106·7	76·0	21·7	36·0	47·4	45·4	43·2	·279	86	1	4	4	0	4	7	8	2	1	0·62	18	2·76
78·0	59·1	25·0	39·3	47·4	45·4	43·2	·279	86	0	1	2	1	2	10	10	1	3	0·88	21	5·16
64·3	42·5	13·0	28·3	36·0	34·7	32·8	·188	88	0	3	13	4	2	3	4	1	1	0·45	16	3·42

STATIONS AND OBSERVERS' NAMES.	Height of Station above the Sea.	1899. Months.	BAROMETER. Mean at Station corrected, and at 32°.	BAROMETER. Mean reduced to 32°, and Sea-level.	BAROMETER. Monthly Range.	SELF-REGISTERING In AIR, and protected. Highest in Month.	Lowest in Month.	Monthly Range.	Mean of all the Highest.	Mean of all the Lowest.	Mean Daily Range.	Mean Temperature.
	feet.		inch.	inch.	inch.	°	°	°	°	°	°	°
ROSEWELL, (Edinburgh.) R. B. MITCHELL, M.D.	690	Oct.	29·213	29·966	1·197	68·0	30·0	38·0	53·9	39·0	14·9	46·5
		Nov.	29·206	29·962	1·767	54·0	30·0	24·0	48·6	40·2	8·4	44·4
		Dec.	29·066	29·834	1·971	53·0	18·0	35·0	39·3	29·2	10·1	34·2
EDINBURGH, Blacket Place, (Edin.) R. C. MOSSMAN, F.R.S.E.	276	Oct.	29·659	29·960	1·142	67·4	32·2	35·2	55·7	42·5	13·2	49·1
		Nov.	29·641	29·944	1·766	59·3	33·5	25·8	52·0	42·8	9·2	47·4
		Dec.	29·522	29·832	2·013	53·3	18·3	35·0	40·1	31·7	8·4	35·9
EDINBURGH, Royal Observatory, (Edinburgh.) Professor COPELAND.	441	Oct.	29·481	29·964	1·120	67·5	32·6	34·9	55·1	41·7	13·4	48·4
		Nov.	29·456	29·940	1·744	59·5	33·0	26·5	52·1	41·5	10·6	46·8
		Dec.	29·389	29·828	2·002	53·4	21·4	32·0	40·4	31·7	8·7	36·0
LEITH, (Edinburgh.) JAMES BOLAM, Navigation School, and GEORGE REDPATH.	50	Oct.	29·881	29·957	1·131	62·5	32·8	29·7	55·6	43·9	11·7	49·7
		Nov.	29·861	29·937	1·762	61·0	34·7	26·3	52·7	44·4	8·3	48·5
		Dec.	29·744	29·821	2·021	54·7	21·9	32·8	40·4	33·4	7·0	36·9
DALKEITH, (Edinburgh.) J. WHYTTOCK, Gardener to the Duke of Buccleuch.	190	Oct.	29·759	29·968	1·140	68·0	29·0	39·0	55·6	40·5	15·1	48·0
		Nov.	29·721	29·931	1·700	60·0	34·0	26·0	51·9	43·7	8·2	47·8
		Dec.	29·608	29·822	1·890	54·0	20·0	34·0	38·4	33·4	5·0	35·9
SMEATON, (Haddington.) JOHN BLACK, Gardener to Sir Archibald Buchan Hepburn, Bart.	100	Oct.	29·845	29·955	1·120	63·0	33·0	30·0	56·2	39·3	16·9	47·8
		Nov.	29·844	29·954	1·850	61·0	30·0	31·0	52·7	41·0	11·7	46·8
		Dec.	29·715	29·828	2·040	54·0	17·0	37·0	40·1	30·3	9·8	35·2
HADDINGTON, (Haddington.) JAMES MOWAT, Governor of District Asylum.	240	Oct.	29·709	29·972	1·110	68·0	31·0	37·0	55·7	40·9	14·8	48·3
		Nov.	29·695	29·960	1·704	60·0	30·5	29·5	52·0	40·9	11·1	46·5
		Dec.	29·577	29·841	1·968	53·5	19·0	34·5	40·4	30·8	9·6	35·6
MARCHMONT, (Berwick.) JOHN A. WOOD, Gardener.	500	Oct.	29·414	29·962	1·190	66·0	31·0	35·0	54·6	41·2	13·4	47·9
		Nov.	29·415	29·967	1·640	58·0	31·0	27·0	51·3	38·7	12·6	45·0
		Dec.	29·276	29·836	1·990	53·0	16·0	37·0	38·4	29·5	8·9	34·0
DUNS CASTLE, (Berwick.) ROBERT AITKMAN, Gardener to R. Mordaunt Hay.	500	Oct.	29·426	29·971	1·164	67·8	27·6	40·2	56·6	38·8	17·8	47·7
		Nov.	29·426	29·976	1·728	59·6	30·6	29·0	52·3	40·2	12·1	46·2
		Dec.	29·288	29·848	2·030	54·2	17·4	36·8	38·7	28·4	10·3	33·6
NORTH ESK RESERVOIR, (Peebles.) WILLIAM TOD.	1150	Oct.	...	...	...	...	...	...	...	...	...	...
		Nov.	28·709	29·960	1·690	55·0	28·0	27·0	48·3	37·6	10·7	42·9
		Dec.	...	...	...	...	...	...	...	...	...	...
CASTLE CRAIG, (Peebles.) JAMES MACGREGOR, Gardener to Sir T. D. G. Carmichael, Bart., M.P.	830	Oct.	29·079	29·983	0·998	67·0	22·0	45·0	54·0	38·7	15·3	46·4
		Nov.	29·071	29·977	1·682	54·0	23·0	31·0	50·1	40·3	9·8	45·2
		Dec.	28·923	29·842	1·952	51·0	10·0	41·0	37·9	28·5	9·4	33·2
STOBO CASTLE, (Peebles). WILLIAM YOUNG, Gardener to Sir G. G. Montgomery, Bart.	600	Oct.	29·336	29·994	1·010	67·0	20·0	47·0	56·2	36·1	20·1	46·2
		Nov.	29·324	29·972	1·650	63·0	21·0	39·0	52·1	38·4	13·7	45·2
		Dec.	29·186	29·854	2·015	53·0	7·0	46·0	39·0	27·6	11·4	33·3
BROOMLANDS, (Roxburgh.) JAMES BRUNTON.	205	Oct.	29·761	29·987	1·098	66·0	24·0	42·0	56·2	38·8	17·4	47·5
		Nov.	29·748	29·975	1·704	61·0	27·0	34·0	52·9	40·1	12·8	46·5
		Dec.	29·613	29·845	1·986	56·0	16·0	40·0	39·3	28·8	10·5	34·0
LADYLAW, (Roxburgh.) THOMAS WILSON.	462	Oct.	29·489	29·997	1·091	68·2	20·8	47·4	57·3	35·8	21·5	46·5
		Nov.	29·477	29·988	1·750	60·4	26·4	34·0	53·0	36·9	16·1	45·0
		Dec.	29·336	29·854	2·008	54·8	9·4	45·4	40·2	26·3	13·9	33·2
WOLFELEE, (Roxburgh.) WILLIAM GORDON, Gardener to J. T. S. Elliot.	601	Oct.	29·358	30·001	1·058	68·0	25·0	43·0	55·0	36·9	18·1	45·9
		Nov.	29·323	29·988	1·644	58·0	26·0	32·0	49·6	38·7	10·9	44·2
		Dec.	29·176	29·850	1·964	51·0	12·0	39·0	38·0	26·7	11·3	32·4

THERMOMETERS. Black Bulb, Maximum, in SUN.		THERMOMETERS. Black Bulb, Minimum from radiation during Night.		HYGROMETER.		DEDUCTIONS. Glaisher's Tables. 2d Ed.			WINDS. Number of Days it blew in certain Directions.									WINDS. Mean Pressure on square foot.	RAIN.	
High-est.	Mean.	Low-est.	Mean.	Dry Bulb.	Wet Bulb.	Dew-point.	Elastic Force of Vapour.	Humidity. Sat. = 100.	N	NE	E	SE	S	SW	W	NW	Calm or Variable.		Number of days it fell.	Amount.
°	°	°	°	°	°	°	inch.											lbs.	days	inch.
74·0	61·3	25·0	34·2	46·5	41·6	42·4	·272	86	0	0	1	1	0	8	20	1	0	0·90	15	2·11
56·0	30·7	28·0	35·9	44·6	43·0	41·1	·258	98	0	0	1	0	0	11	18	0	0	1·99	21	3·55
54·0	38·8	12·0	25·6	34·0	32·9	31·0	·174	88	1	1	2	4	0	11	11	1	0	0·55	14	3·10
109·8	87·4	...	...	47·8	45·3	42·5	·272	82	2	1	2	2	1	4	11	4	4	1·00	13	1·59
104·0	73·5	28·9	40·2	47·4	44·8	42·0	·267	83	1	1	1	0	1	7	17	1	1	2·62	16	3·26
69·3	47·4	10·0	28·4	35·7	34·2	31·9	·182	86	1	0	4	4	4	0	7	3	8	0·45	16	2·13
123·8	97·7	21·9	32·3	47·7	45·0	42·0	·267	81	2	0	2	1	5	7	12	1	1	2·22	10	1·18
112·7	82·0	23·4	33·0	47·0	44·2	41·0	·257	80	2	0	1	0	8	7	11	1	0	6·40	17	2·40
91·7	57·9	16·7	29·0	35·2	33·9	31·9	·181	88	1	0	4	5	7	4	8	1	1	1·71	15	1·70
...	...	...	...	48·4	45·7	42·8	·275	82	1	1	2	3	1	4	12	3	4	1·72	10	1·58
...	...	...	...	48·4	45·5	42·4	·271	81	0	0	1	1	3	8	15	1	1	3·92	12	2·54
...	...	...	...	36·4	34·9	32·8	·187	87	0	0	9	3	3	4	8	1	3	1·49	19	2·32
...	...	...	...	47·5	45·1	42·2	·269	82	0	0	1	1	2	19	7	1	0	...	10	0·70
...	...	...	...	47·0	44·2	41·0	·257	80	0	1	0	2	1	10	16	0	0	...	6	1·90
...	...	...	...	36·4	35·1	33·3	·191	89	0	0	3	6	1	14	5	2	0	...	7	1·50
98·0	76·6	28·0	35·1	45·1	44·0	42·7	·274	91	0	1	2	1	3	5	9	8	2	...	8	3·00
82·0	63·6	26·5	38·2	45·9	44·2	42·0	·271	89	0	1	1	0	2	16	10	0	0	...	10	1·52
63·0	47·1	14·5	26·8	35·0	34·0	32·4	·184	90	0	1	7	3	9	6	5	0	0	...	18	3·04
...	...	...	...	48·0	45·4	42·5	·272	82	0	1	3	0	0	1	16	6	4	1·28	16	1·45
...	...	...	...	47·1	44·5	41·6	·263	82	1	1	1	0	0	1	18	6	2	3·20	17	1·72
...	...	...	...	35·1	34·2	32·8	·187	91	0	3	6	2	1	1	7	7	4	1·02	18	2·71
75·0	50·6	24·0	37·6	47·4	45·0	42·4	·270	83	3	1	0	3	5	7	9	3	0	2·13	10	1·82
58·0	53·2	27·0	35·3	45·3	43·6	41·7	·263	87	1	1	3	4	7	6	6	2	0	3·69	15	3·17
54·0	36·8	12·0	26·4	33·3	32·0	29·5	·164	86	6	2	3	4	2	1	9	4	0	2·22	12	2·91
...	...	...	...	47·2	44·9	42·4	·271	84	6	0	0	0	15	4	6	0	0	4·66	9	1·80
...	...	...	...	46·5	44·2	41·5	·263	83	2	0	0	0	8	10	10	0	0	7·34	14	2·75
...	...	...	...	33·6	32·1	29·4	·162	84	7	0	1	0	16	1	6	0	0	3·03	12	3·30
...	...	...	...	...	...	...	...	...	...	...	...	...	...	...	...	...	...	...	...	...
...	...	...	...	42·2	41·1	39·8	·245	91	0	1	0	1	2	12	12	1	1	2·65	...	4·85
...	...	...	...	...	...	...	...	...	...	...	...	...	...	...	...	...	...	...	...	...
...	...	...	...	44·9	43·2	41·2	·259	88	1	2	1	1	2	11	5	4	4	...	7	2·78
...	...	...	...	44·2	42·3	40·1	·248	85	1	0	0	1	2	12	8	3	3	...	14	3·29
...	...	...	...	32·2	31·3	29·3	·163	89	0	0	4	13	1	8	1	1	3	...	14	2·95
...	...	...	...	44·2	42·6	40·7	·255	88	0	0	2	2	5	11	10	1	0	...	9	1·90
...	...	...	...	45·1	43·0	40·6	·252	84	0	0	0	0	1	11	16	2	0	...	16	6·10
...	...	...	...	32·8	31·5	28·9	·160	85	0	0	5	9	1	8	2	6	0	...	16	2·20
...	...	...	...	45·7	44·0	42·0	·268	88	1	1	0	1	2	13	6	2	5	0·39	11	1·66
...	...	...	...	46·1	44·4	42·5	·273	88	0	1	0	0	4	13	5	1	1	0·64	16	2·53
...	...	...	...	33·4	32·8	31·7	·179	93	0	3	2	2	4	10	4	1	5	0·20	15	2·90
...	...	...	...	45·5	43·5	41·2	·259	86	0	0	1	2	2	16	5	2	3	1·66	11	1·76
...	...	...	...	45·4	43·5	41·4	·260	87	0	0	0	0	3	14	10	2	1	2·76	12	3·97
...	...	...	...	33·2	31·8	29·1	·161	84	4	0	1	2	1	6	7	4	6	1·10	10	1·37
...	...	...	...	43·1	...	...	...	...	3	0	1	0	1	3	23	0	0	0·51	10	4·24
...	...	...	...	44·0	...	...	...	...	1	1	0	2	0	13	8	5	0	1·77	15	6·98
...	...	...	...	31·9	...	...	...	...	2	0	3	13	0	7	4	2	0	0·40	12	1·68

STATIONS AND OBSERVERS' NAMES.	Height of Station above the Sea.	1899. Months.	BAROMETER. Mean at Station corrected, and at 32°.	BAROMETER. Mean reduced to 32°, and Sea-level.	BAROMETER. Monthly Range.	SELF-REGISTERING In AIR, and protected. Highest in Month.	Lowest in Month.	Monthly Range.	Mean of all the Highest.	Mean of all the Lowest.	Mean Daily Range.	Mean Temperature.
	feet.		inch.	inch.	inch.	°	°	°	°	°	°	°
DRUMLANRIG, (Dumfries.)	191	Oct.	29·780	29·992	0·980	62·4	21·0	41·4	56·4	35·4	23·0	45·9
DAVID INGLIS,		Nov.	29·775	29·987	1·730	56·4	25·0	31·4	52·5	38·8	13·7	45·7
Gardener to the Duke of Buccleuch.		Dec.	...	...	...	54·3	6·0	48·3	40·2	27·4	12·8	33·8
DUMFRIES, (Dumfries.)	60	Oct.	29·932	29·998	0·999	63·3	26·0	37·3	56·7	39·3	17·4	48·0
Rev. WILLIAM ANDSON.		Nov.	29·935	30·011	1·726	58·0	28·0	30·0	51·8	42·5	9·3	47·2
		Dec.	29·765	29·833	2·088	53·0	13·0	40·0	40·5	31·4	9·1	36·0
CARGEN, (Kirkcudbright.)	85	Oct.	29·915	30·009	1·054	63·0	26·0	37·0	56·4	39·4	17·0	47·9
ALEX. PEACOCK, Gardener.		Nov.	29·916	30·009	1·670	57·0	27·0	30·0	52·2	42·9	9·3	47·6
		Dec.	29·750	29·846	2·038	53·0	12·0	41·0	40·7	31·4	9·3	36·1
GLENLEE, (Kirkcudbright.)	206	Oct.	29·770	29·996	0·970	60·5	22·5	38·0	55·1	37·7	17·4	46·4
WILLIAM MELVILLE, Gardener.		Nov.	29·786	30·013	1·710	58·0	28·0	38·0	51·9	42·0	9·9	47·0
		Dec.	29·606	29·837	2·040	54·0	0·9	43·1	40·5	28·6	11·9	34·6
CALLY, (Kirkcudbright.)	120	Oct.	29·855	29·990	...	64·0	27·8	36·2	57·7	39·4	18·3	48·5
WILLIAM THOMSON, Gardener to H.		Nov.	29·885	30·018	...	58·4	28·2	30·2	52·1	40·9	11·2	46·5
G. Murray Stewart of Broughton.		Dec.	29·707	29·839	...	52·8	14·2	38·6	39·8	31·9	7·9	35·9

THERMOMETERS. Black Bulb, Maximum, in SUN.		Black Bulb, Minimum from radiation during Night.		HYGROMETER.		DEDUCTIONS. Glaisher's Tables. 2d Ed.			WINDS. Number of Days it blew in certain Directions.										RAIN.	
High-est.	Mean.	Low-est.	Mean.	Dry Bulb.	Wet Bulb.	Dew-point.	Elastic Force of Vapour.	Humidity. Sat. = 100.	N	NE	E	SE	S	SW	W	NW	Calm or Variable.	Mean Pressure on square foot.	Number of days it fell.	Amount.
°	°	°	°	°	°	°	inch.											lbs.	days	inch
...	...	...	...	...	...	...	...	...	4	1	0	1	1	8	7	9	0	...	8	3·76
...	...	...	...	45·2	43·9	42·4	·271	90	0	0	0	0	1	13	9	7	0	...	12	6·97
...	...	...	...	31·1	29·7	26·0	·140	80	7	0	2	7	2	5	3	5	0	...	13	3·79
...	...	...	...	46·3	44·4	42·3	·270	87	2	1	2	3	5	7	6	4	1	1·08	13	2·72
...	...	...	...	47·3	45·5	43·6	·283	88	0	2	1	2	3	13	7	0	2	1·66	16	5·52
...	...	...	...	34·6	33·5	31·8	·179	90	0	2	8	6	1	3	5	4	2	1·12	15	3·19
...	...	...	...	47·0	45·1	42·7	·274	85	9	2	3	2	5	4	1	5	0	0·90	8	3·26
...	...	...	...	47·1	45·2	43·1	·279	86	0	1	4	0	7	13	4	1	0	1·85	12	6·42
...	...	...	...	35·1	34·2	32·8	·187	91	3	7	11	0	1	3	3	3	0	0·62	12	3·37
...	...	...	...	45·4	43·9	42·0	·269	89	1	1	2	2	3	3	7	2	10	0·83	19	4·62
...	...	...	...	47·2	45·4	43·4	·282	88	1	0	0	0	6	6	9	2	6	2·98	20	10·26
...	...	...	...	34·0	33·0	31·2	·176	89	0	1	0	6	3	3	3	1	14	0·56	21	5·31
...	...	...	...	48·4	47·3	46·1	·313	92	5	4	1	6	3	5	1	6	0	3·24	13	4·03
...	...	...	...	48·2	47·1	45·9	·310	92	1	4	1	2	1	9	3	9	0	6·66	18	5·75
...	...	...	...	35·8	35·1	34·1	·197	94	1	7	5	9	2	4	1	2	0	3·88	13	6·11

REGISTRARS' NOTES.

In compliance with the following Instructions, many of the Registrars have appended remarks to their Returns, from which the subjoined Notes have been selected. The Registrars alone must be considered responsible for the opinions which they express.

INSTRUCTIONS TO REGISTRARS.

"If, at any time, the Births (whether legitimate or illegitimate), the Deaths, or the Marriages registered during the Quarter have been above or below the average, here state what you consider to be the cause, and whether epidemics, such as Measles, Typhus, Cholera, etc., have prevailed in the District; or if there is any other fact in the character of the Weather, Sanitary or Social Arrangements, Movement of the Population, etc., which will account for the circumstance."

The Figures refer to the Numbers of the Districts in the preceding Tables.

I. NORTHERN DIVISION.

1. Shetland.

4. Fetlar.—Health of district very good. No deaths.

5 (2). Burra Isles.—The marriages registered are equal to the number for the previous four years together. The ambition to be married in the "city" seems to have died out.

2. Orkney.

15. Eday and Pharay.—Measles of a mild type prevailed during the last month of the quarter.

19. Holm and Paplay. — A few cases of Measles appeared some weeks ago, but the parish is now free from the disease.

21. Kirkwall and St Ola.—Seven of the twenty-five deaths were caused by Measles. On account of the epidemic the Board Schools have been closed since the 24th October.

23. Orphir.—Several cases of Measles of a mild type occurred.

31. Stronsay.—Of the five deaths, two were of men forming part of the crew of a wrecked vessel.

4. Sutherland.

45. Clyne. — Two of the five deaths in November were of widows aged respectively 83 and 90 years. Marriages are increasing.

II. NORTH-WESTERN DIVISION.

5. Ross and Cromarty.

Mainland.

60 (1). Contin.—Hooping-Cough prevalent.

70. Kiltearn.—The female whose death is recorded was aged 86 years.

6. Inverness.

Mainland.

92*b*. Cannich.—One of the four deaths was caused by Diphtheria.

95. Daviot and Dunlichty. — Very few marriages are registered here, as nearly all parties belonging to this parish have the marriage ceremony performed in Inverness.

103. Kirkhill.—An outbreak of Scarlet Fever occurred, but no deaths resulted.

104. Laggan.—The average age of the four females who died was 82·5 years. One was over 100.

Insular.

117 (1). North Snizort. — District very healthy.

119. Strath.—Of the thirteen deaths recorded, three were of persons aged respectively 81, 88, and 95 years.

III. NORTH-EASTERN DIVISION.

8. Elgin (or Moray).

136. New Spynie. — Hooping-Cough prevalent; two deaths therefrom. The death-rate for the year is abnormally high.

9. Banff.

150. Cullen.—There is an increase of five marriages over the corresponding quarter of last year, chiefly owing to the excellent English herring fishing — the greater number of the marriages being among the fishing class.

10. Aberdeen.

170. Aboyne.—Scarlatina very prevalent, but no fatal cases.

172. Auchindoir.—Of the three deaths, two were of persons aged respectively 76 and 78 years.

174. Belhelvie.—Five of the six deaths were of children under four years of age. Hooping-Cough and Pneumonia caused four deaths.

179. Chapel of Garioch.—The female who died in December was aged 89 years. Of the twenty-five deaths registered during the year, five were of persons aged over 70, and five of persons over 80 years.

197. Fyvie. — Of the deaths registered in December, one was that of a male aged 91 years, and one of a female aged 92.

200. Glenbucket.—Parish healthy. No death occurred during the year.

202. Huntly.—The deaths for the year include four from Accident, and two from Suicide.

227*b*. New Pitsligo. — Hooping-Cough prevalent, two deaths resulting therefrom. Of the thirteen deaths, four were of persons aged respectively 76, 81, 83, and 93 years, and four of infants under one year.

231 (1). East Peterculter (Landward).—Of the seven deaths registered, five were of persons aged respectively 77, 79, 83, 86, and 89 years.

11. Kincardine.

251 (2). Portlethen. — Marriages are below the average, but a number of parties belonging to this district have the ceremony performed in Aberdeen.

254. Bervie.—Four of the six deaths registered in November were caused by the loss of a fishing boat.

IV. EAST-MIDLAND DIVISION.

12. Forfar.

276. Carmylie.—Both of the deaths were of old persons, one being aged 92 years.

288*a*. Forfar.—The births for the year show a decrease of 40 compared with those for 1898, which may be accounted for by numerous families of the working class having removed from the district at the Whitsunday term.

305. Lunan. — The death registered in November was the result of a railway accident.

13. Perth.

326. Abernethy.—The death in October was that of a person whose body was found in the Tay. That in December occurred at the age of 85 years.

334. Blair-Athol.—Of the four deaths, two were of navvies, one found drowned, the other killed on the railway.

355*a* (2). Fortingall. — No marriages registered during the year, the tendency being for parties in a rural district to get the ceremony performed at some convenient centre, such as Perth.

363. Kilspindie.—Hooping-Cough epidemic.

373. LITTLE DUNKELD.—Of the twelve deaths, five occurred in the Perth District Asylum.

375. LOGIEALMOND.—Public School closed owing to the prevalence of Scarlet Fever.

376. LOGIERAIT. — Six of the seven deaths occurred in the Combination Poorhouse. Four were of persons over 75 years of age.

380. METHVEN.—Of the seven deaths, six were of persons aged from 65 to 90 years, the other being that of a child under 5 years.

383. MONZIEVAIRD AND STROWAN.—Of the six deaths, one was of a navvy accidentally killed on the railway, and two were of persons aged respectively 81 and 88 years.

394*b*. STRATHFILLAN. — Deaths above the average, due to an epidemic of Scarlet Fever.

14. FIFE.

418*b*. CULROSS.—Of the five deaths, four were of persons aged respectively 69, 71, 80, and 89 years.

420. CUPAR.—Of the thirty-seven deaths, eleven occurred in the Fife and Kinross Asylum.

421. DAIRSIE.—The deaths for the year number nineteen, the average being about six. Five were due to Phthisis, four to Bronchitis, and three to Cancer.

426. DYSART. — The deaths are above the average, the principal causes being Pneumonia, Cardiac Disease, and Senility. None from Zymotic Diseases.

427. ELIE.—Of the five deaths registered in December, three were of supposed shipwrecked seamen, whose bodies were washed up on the beach.

434. KENNOWAY.—The number of deaths for the year is the smallest yet recorded. Parish free from all epidemics.

458*b*. TULLIALLAN.—Of the seven deaths registered, six were of persons aged respectively 67, 72, 78, 79, 81, and 83 years.

16. CLACKMANNAN.

467. DOLLAR.—Scarlet Fever prevailed, but no deaths resulted therefrom.

V. WEST-MIDLAND DIVISION.

17. STIRLING.

484. KIPPEN.—Births and deaths for the year are considerably below the average. Health of parish good.

19. ARGYLL.

Mainland.

515. KILBRANDON AND KILCHATTAN.—Three cases of Typhoid Fever of a mild type occurred. The person whose death is recorded was aged 83 years.

VI. SOUTH-WESTERN DIVISION.

21. RENFREW.

565. HOUSTON AND KILLELLAN.—The three deaths registered were of persons aged respectively 67, 74, and 80 years.

568 (2). LINWOOD.—The deaths are above the average owing to the prevalence of Fever.

569. KILMALCOLM.—Five of the eight deaths were of persons between the ages of 66 and 85 years.

22. AYR.

577 (1). AUCHINLECK.—Two of the deaths were of persons accidently killed on the railway.

578 (1). AYR.—An epidemic of Typhoid Fever caused nineteen deaths. There occurred also one death from Typhus Fever, three from Scarlatina, and two each from Diphtheria and Measles.

581. BEITH.—Schools closed in consequence of an epidemic of Measles.

593. GALSTON. — The births number sixty-three, against thirty-nine for the same quarter of the preceding year. Work is plentiful, and the population has increased. The scarcity of houses in the town is said to be preventing some marriages from taking place.

596. KILBIRNIE.—The deaths for the year show a considerable increase, owing to the prevalence of Scarlet Fever, Measles, and Diphtheria.

601. KIRKOSWALD.—No marriages registered, but two males and three females belonging to the district were married elsewhere.

607. MUIRKIRK.—Of the seventeen deaths, four were of persons aged respectively 80, 83, 86, and 87 years. Fever and Influenza prevalent, but no fatal cases.

613 (2). CATRINE. — Number of deaths exceptionally low. District free from epidemics.

23. LANARK.

632 (3). HAYWOOD. — District healthy. No deaths recorded.

659. WANDELL AND LAMINGTON.—The deaths for the year are above the average, and are chiefly those of old people.

VII. SOUTH-EASTERN DIVISION.

25. EDINBURGH.

678. CORSTORPHINE.—Marriages are above the yearly average, apparently from the influence of commercial prosperity.

686. FALA AND SOUTRA.—The death registered in December is the only one recorded for nearly three years.

687. GLENCORSE.—Of the two persons whose deaths are registered, one was aged 72, the other 85 years.

691. LASSWADE. — Four of the deaths were caused by Accidents, one by Scarlet, and one by Enteric Fever.

700. TEMPLE. — Three cases of Diphtheria occurred in one family, but none proved fatal.

27. BERWICK.

740. FOGO.—Of the two deaths registered, one was that of a person aged 93 years, and the other that of an infant who survived only two hours.

749. LEGERWOOD. — The death in October is that of a female aged 86 years.

750. LONGFORMACUS. — The death registered was that of a girl ten years of age, who died from Diphtheria.

28. PEEBLES.

773*a*. WEST LINTON. — The two deaths are those of labourers at the waterworks, both of whom died from exposure.

VIII. SOUTHERN DIVISION.

30. ROXBURGH.

783. BOWDEN.—Several cases of Scarlet Fever occurred.

792. JEDBURGH.—The average age of the seven persons whose deaths are recorded in December is 78 years.

799 (1). MELROSE. — Of the fifteen deaths, four occurred in the District Asylum.

32. KIRKCUDBRIGHT.

857*b*. BARGRENNAN.—The person who died was over 80 years of age.

33. WIGTOWN.

901. WIGTOWN.—One of the deaths registered in December was that of a female in her 102nd year.

INDEX TO THE DISTRICTS.

*The Figures refer to the Numbers of the Districts in the preceding Tables of Births Deaths, and Marriages, these being numbered consecutively from 1 to 901.**

Abbey, . 559
Abbey St Bathans, . 726
Abbotshall, 399
Abdie, . 400
Abercorn, . 661
Aberdalgie, 323
Aberdeen, . 168
Aberdour (Aberdeen), . 169
Aberdour (Fife), 401
Aberfeldy, . 324
Aberfoyle, . 325
Aberlady, . 702
Aberlemno, 269
Aberlour, . 145
Abernethy, 326
Abernethy and Kincardine, 90
Abernyte, . 327
Abertarff, . 92
Aboyne, . 170
Aharacle, . 505
Airlie, . 270
Airth, . 469
Alford, . 171
Alloa, . 465
Alness, . 57
Alva (Clackmannan), 465
Alvah (Banff), 146
Alves, . 125
Alvie, . 90
Alyth, . 328
Ancrum, . 780
Anderston, 644
Annan, . 812
Anstruther-E., 402
Anstruther-W., 403
Anwoth, . 855
Appin, . 525
Applecross, 58
Applegarth, 813
Arbirlot, . 271
Arbroath, . 272
Arbuthnott, 250
Ardallie, . 171
Ardchattan, 504
Ardclach, . 120
Ardersier, . 91
Ardnamurchan, 505
Ardoch, . 328
Ardrossan, . 576
Arisaig, . 505
Armadale, . 662
Arngask, . 328
Arrochar, . 492
Ashkirk, . 773
Assynt, . 44
Athelstaneford, 703
Auchindoir, 172
Auchinleck, 577
Auchterarder, 329
Auchterderran, 405
Auchtergaven, 330
Auchterhouse, 273
Auchterless, 173
Auchtermuchty, 406
Auchtertool, 407
Auldearn, . 121
Avoch, . 59
Avondale, . 621
Ayr, . . 578
Ayton, . 727

Baldernock, 471
Balfron, . 472
Ballachulish and Corran of Ardgour, . 506
Ballantrae, 579
Ballingry, . 408
Balmaclellan, 856
Balmaghie, 857
Balmerino, 409
Balquhidder, 331
Banchory-Devenick, . 251
Banchory-Ternan, . 252
Banff, . 147
Bannockburn, 488
Bargrennan, 857
Barony, . 622
Barr, . . 580
Barra (Inverness) 108
Barrhead and Levern, . 572
Barrhill, . 582
Barry (Forfar), 274
Barvas, . 86
Bathgate, . 662
Beath (Fife), 410
Bedrule, . 782
Beith (Ayr), 581
Belhelvie, . 174
Bellie, . 126
Bellshill, . 625
Benbecula, . 118
Bendochy, . 332
Benholm, . 253
Bernera, . 111
Bervie, . 254
Biggar, . 623
Birnie, . 127
Birsay, . 13
Birse, . 175
Blackford, . 333
Blackfriars, 644
Blackridge, 671
Blair-Athol, 334
Blairgowrie, 335
Blantyre, . 624
Blythswood, 644
Boddam, . 232
Boharm, . 147
Boisdale, . 118
Boleskine, . 92
Bolton, . 704
Bonar, . 46
Bonhill, . 493
Borgue, . 858
Bo'ness, . 663
Borthwick, 674
Bothkennar, 473
Bothwell, . 625
Botriphnie, 148
Bourtie, . 176
Bowden, . 783
Bower, . 34
Bowmore, . 536
Boyndie, . 149
Bracadale, . 109
Braemar, . 183
Brechin, . 275
Bressay, . 1
Bridge of Weir, 559
Bridgeton, . 644
Brodick, . 553
Broughton, 758
Brydekirk, 813
Buchanan, . 474
Buckhaven, 459
Buittle, . 859
Bunkle and Preston, . 728
Burghead . 131
Burntisland, 411
Burra Isles, 5
Busby, . 571

Cabrach, . 149
Cadder, . 626
Caddonfoot, 774
Cairney, . 178
Calderhead, 626
Callander, . 336
Calton, . 644
Cambuslang, 627
Cambusnethan, 628
Cameron, . 412
Camlachie, 644
Campbeltown, 507
Campsie, . 475
Canisbay, . 35
Cannich, . 92
Canonbie, . 814
Canongate, 685
Caputh, . 337
Cardross, . 494
Careston, . 277
Cargill, . 338
Carlaverock, 815
Carloway, . 86
Carluke, . 629
Carmichael, 630
Carmunnock, 631
Carmylie, . 276
Carnbee, . 413
Carnoch (Ross), 59
Carnock (Fife), 414
Carnwath, . 632
Carriden, . 663
Carrington, 675
Carsphairn, 860
Carstairs, . 633
Castleton, . 784
Cathcart, . 560
Catrine, . 613
Cavers, . 785
Cawdor, . 122
Ceres, . 415
Channelkirk, 729
Chapel-of-Garioch, . 179
Chirnside, . 730
Clackmannan, 466
Clatt, . . 180
Cleish, . 460
Closeburn, . 816
Clunie (Perth), 339
Cluny (Aberd'n), 181
Clyne, . 45
Coatbridge, 652
Cockburnspath, 731
Cockpen, . 676
Coigach, . 75
Coldingham, 732
Coldstream, 733
Colinton, . 677
Coll, . . 551
Collace, . 340
Collessie, . 416
Colmonell, . 582
Colonsay, . 539
Colvend, . 861
Comrie, . 341
Contin, . 60
Cookney, . 258
Corsock-Bridge, 862
Corstorphine, 678
Cortachy&Clova 278
Coull, . 182
Coupar-Angus, 341
Covington and Thankerton, 634
Coylton, . 583
Craig, . 280
Craigie, . 584
Craignish, . 508
Crail, . . 417
Crailing, . 786
Cramond, . 679
Cranshaws, 734
Cranston, . 680
Crathie, . 183
Crawford, . 635
Crawfordjohn, 636
Creich (Fife) 418
Crichton, 681

* The actual number of Districts is 1073—many Parishes and Burghs having been divided into two or more Districts for the purpose of Registration. Thus Edinburgh and Glasgow, to each of which only a single number is assigned in the Tables, consist of 6 and 14 Districts respectively. In forming the alphabetical arrangement the principle adopted has been to place *compound* names in the order in which they are pronounced.

Criech (Suth.), 46
Crieff, . 342
Crimond, . 184
Cromarty, . 16
Cromdale and Advie, . 128
Crosshill, . 584
Crossmichael, 863
Croy & Dalcross, 94
Cruden, . 185
Cullen, . 150
Culross, . 418
Culsamond, 186
Culter, . 637
Cults (Fife), 419
Cumbernauld, 495
Cumbrae, . 552
Cumlodden and Minard, . 509
Cummertrees, 817
Cupar, . 420
Currie, 682

Dailly, . 585
Dairsie, . 421
Dalavich, . 517
Dalbeattie, . 864
Dalgetty, . 422
Dalkeith, . 683
Dallas, . 129
Dalmellington, 586
Dalmeny, . 665
Dalry (Ayr), 587
Dalry (Kirkcudbright), . 865
Dalrymple, 588
Dalserf, . 638
Dalton, . 818
Dalziel, . 639
Daviot, . 187
Daviot & Dunlichty, . 95
Deerness, . 14
Delting, . 2
Dennistoun, 644
Denny, . 476
Deskford, . 151
Dingwall, . 62
Dirleton, . 705
Dollar, . 467
Dolphinton, 640
Dores, . 96
Dornoch (Sutherland), . 47
Dornock (Dumfries), . 819
Douglas, . 641
Dowally, . 344
Drainie, . 130
Dreghorn, . 589
Dron, . . 345
Drumblade, 188
Drumelzier, 759
Drumoak, . 189
Dryfesdale, 820
Drymen, . 477
Duddingston, 684
Duffus, . 131
Duirinish, . 110
Dull, . . 346
Dumbarton, 496
Dumfries, . 821
Dun, . . 281
Dunbar, . 706
Dunbarney, 347
Dunblane, . 348
Dunbog, . 423
Dundee, . 282
Dundonald, 590
Dunfermline, 424
Dunino, . 425
Dunipace, . 478
Dunkeld, . 349
Dunlop, . 591
Dunnet, . 36
Dunnichen, 283
Dunning, . 350
Dunnottar, 255
Dunoon, . 510
Dunrossness, 3
Duns, . 735
Dunscore, . 822
Dunsyre, . 642
Durness, . 48
Duror, . 525
Durris, . 256
Durrisdeer, 823
Duthil, . 96
Dyce, . . 190
Dyke, . 133
Dysart, . 426

Eaglesham, 561
Earlsferry, . 436
Earlston, . 736
Eassie & Nevay, 284
East Kilbride, 643
Eastwood, . 562
Eccles, . 737
Ecclesmachen, 666
Echt, . . 191
Eckford, . 787
Eday & Pharay, 15
Edderton, . 63
Eddlestone, 760
Eddrachillis, 49
Edgerston, . 787
Edinburgh, 685
Edinkillie, . 134
Ednam, . 788
Edrom, . 738
Edzell, . 285
Elgin, . . 135
Elie, . . 427
Ellon, . . 192
Enzie, . . 152
Errol, . . 351
Erskine, . 563
Eskdalemuir, 824
Ettrick, . 774
Evie & Rendall, 16
Ewes, . . 825
Eyemouth, 739

Fair Isle, . 3
Fala & Soutra, 686
Falkirk, . 479
Falkland, . 428
Farnell, . 286
Farr, . . 50
Fauldhouse, 673
Fearn (Forfar), 287
Fearn (Ross), 64
Fenwick, . 592
Ferry-Port-on-Craig, . 429
Fetlar, . 4
Fettercairn, 257
Fetteresso, . 258
Findo-Gask, 352
Fintray (Aberd.), 193
Fintry (Stirling), 480
Firth, . . 17
Flisk, . . 430
Flotta . 32
Fodderty, . 65
Fogo, . . 740
Fordoun, . 259
Fordyce, . 153
Forfar, . 288
Forgan, . 431
Forgandenny, 353
Forglen, . 154
Forgue, . 194
Forres, . 137
Fort-Augustus (or Abertarff), 92
Forteviot, . 354
Forth, . 632
Fortingall . 355
Fortrose . 80
Foss, . . 355
Fossoway and Tulliebole, 461
Foula, . 12
Foulden, . 741
Foveran, . 195
Fowlis-Easter, 288
Fowlis-Wester, 357
Fraserburgh, 196
Fyvie, . 197

Gairloch, . 66
Galashiels, . 775
Galston, . 593
Gamrie, . 155
Gargunnock, 481
Garmouth, . 144
Gartly, . 198
Garvald, . 707
Garvock, . 260
Gigha, . 537
Girthon, . 866
Girvan, . 594
Gladsmuir, 708
Glamis, . 289
Glasgow, . 644
Glass, . . 199
Glassary . 511
Glasserton . 885
Glassford, . 645
Glenbervie, 261
Glenbucket, 200
Glencairn, . 826
Glencoe and Ballachulish, 525
Glencorse, . 687
Glendevon, 358
Glenelg, . 97
Glengarry, . 99
Glenholm, . 761
Glenisla, . 290
Glenlivat, . 157
Glenmoriston, 107
Glenmuick, Tullich, etc., 201
Glenorchy, . 512
Glenrinnes, 155
Glenshee, . 370
Glenshiel, . 67
Golspie, . 51
Gorbals, . 644
Gordon, . 742
Gourock, . 567
Govan, . 646
Graitney (or Gretna), . 827
Grange, . 156
Grangemouth, 481
Grantshouse, 732
Greenlaw, . 743
Greenock, 564
Guthrie . 291

Haddington, 709
Haggs, . 476
Halfmorton, 828
Halkirk, . 37
Hamilton . 647
Harray, . 18
Harris, . 111
Hawick, . 789
Haywood, . 632
Heriot, . 688
Hobkirk, . 790
Hoddom, . 829
Holm & Paplay, 19
Holytown, . 625
Holywood, . 830
Houston and Killellan, 565
Howmore, . 118
Hownam, . 791
Hoy & Græmsay, 20
Humbie, . 710
Hume, . 744
Huntly, . 202
Hurlford, . 611
Hutchesontown, 644
Hutton (Berwick), . 745
Hutton (Dumf.), 831

Inch (Wigtown), 886
Inchinnan, . 566
Inchture, . 359
Innerleithen, 762
Innerwick (Had.) 711
Innerwick in Glenlyon, 355
Insch (Aberd'n), 203
Inverallan, . 128
Inverallochy, 235
Inveraray, . 513
Inverarity, . 292
Inveravon, . 157
Inverchaolain, 514
Inveresk, . 689
Inverkeillor, 293
Inverkeithing, 432
Inverkeithny, 158
Inverkip, . 567
Inverness, . 98
Inverurie, . 204
Iona, . . 538
Irongray, . 867
Irvine, . 595

Jedburgh, . 792
Johnstone (Dumfries), 832
Johnstone and Elderslie (Renfrew), . 573
Jura, . . 539

Keig, . . 205
Keir, . . 833
Keiss, . 37
Keith, . 159
Keith-hall, . 206
Kells, . . 868
Kelso, . 793
Kelton, . 869
Kelvin, . 644
Kemback, . 433
Kemnay, . 207
Kenmore, 360
Kennoway 434
Kettins, . 294
Kettle, . 435
Kilbarchan, 568
Kilberry, . 533
Kilbirnie, . 596
Kilbrandon and Kilchattan, 515
Kilbride, . 553
Kilbucho, etc., 763
Kilcalmonell, 516
Kilchoman, 540
Kilchrenan, 517
Kilconquhar, 436
Kilcreggan, 502
Kildalton & Oa, 541
Kildonan, . 52
Kildrummy, 208
Kilfinan, . 518
Kilfinichen and Kilvickeon, 542
Killean and Kilchenzie, 519
Killearn, . 482
Killearnan, 68
Killin, . 361
Kilmadock, 362
Kilmalcolm, 569
Kilmallie, . 520
Kilmany (Fife), 437
Kilmarnock, 597
Kilmaronock, 497
Kilmartin, . 521
Kilmaurs, . 598
Kilmelford, 524
Kilmeny (Argyll) 543
Kilmodan, . 522
Kilmonivaig, 99
Kilmorack 100
Kilmore & Kilbride, . 523
Kilmorich, . 527
Kilmory, . 554
Kilmuir, . 112
Kilmuir-Easter, 69
Kilmun, . 510
Kilninian and Kilmore, . 544
Kilninver, . 524
Kilrenny, . 438
Kilry, . 294
Kilspindie, . 363
Kilsyth, . 483
Kiltarlity, . 101
Kiltearn, . 70
Kilwinning, 599
Kincardine (Perth), . 364
Kincardine (Ross), . 71
Kincardine O'Neil, . 209
Kinclaven, . 365
Kinfauns, . 366
Kingarth, . 555
King-Edward, 210
Kinghorn, . 439
Kinglassie, . 440
Kingoldrum, 295
Kingsbarns, 441
Kingussie, etc., 102
Kininmonth, 210
Kinlochbervie, 49
Kinlochluichart, 60
Kinloch-Rannoch, . 355
Kinlochspelvie, 545
Kinloss, . 138

Kinnaird, . 368
Kinneff and Catterline, 262
Kinnell, . 296
Kinnellar, . 211
Kinnethmont, 212
Kinnettles, 297
Kinning Park, 644
Kinnoull, . 369
Kinross, . 462
Kintail, . 72
Kintore, . 213
Kippen, . 484
Kirkbean, . 870
Kirkcaldy and Abbotshall, 442
Kirkcolm, . 887
Kirkconnell, 834
Kirkcowan, 888
Kirkcudbright, 871
Kirkden, . 298
Kirkfieldbank, 649
Kirkgunzeon, 872
Kirkhill, . 103
Kirkhope, . 776
Kirkinner, . 889
Kirkintilloch, 498
Kirkliston, 667
Kirkmabreck, 873
Kirkmahoe, 835
Kirkmaiden, 890
Kirkmichael (Ayr), . 600
Kirkmichael (Banff), . 160
Kirkmichael (Dumfries), 836
Kirkmichael (Perth), . 370
Kirknewton and East-Calder, 690
Kirkoswald, 601
Kirkpatrick-Durham, 874
Kirkpatrick-Fleming, 837
Kirkpatrick-Juxta, . 838
Kirkton (Assynt), 44
Kirkton (Farr), 50
Kirktown (Roxburgh), . 785
Kirkurd, . 764
Kirkwall and St Ola, . 21
Kirriemuir, 299
Knockando, 139
Knockbain, 73
Knoydart, . 97

Ladykirk, . 746
Laggan, . 104
Lairg, . 53
Lanark, . 648
Langholm, . 839
Langshaw, . 799
Langton, . 747
Larbert, . 485
Largo, . 443
Largs, . 602
Larkhall, . 638
Lasswade, . 691
Latheron, . 38
Lauder, . 748
Laurencekirk, 263
Leadhills, . 635
Lecropt, . 348
Legerwood, 749
Leith, . 692
Leochel-Cushnie, 214
Lerwick, . 5
Leslie (Aberd'n), 215
Leslie (Fife), 444
Lesmahagow, 649
Leswalt, . 891
Lethendy and Kinloch, 372
Lethnot and Navar, . 300
Leuchars, . 445
Libberton (Lanark), . 650
Liberton (Edin.), 693
Liff, Benvie, & Invergowrie, 301
Lilliesleaf, . 795
Linlithgow, 668
Linton, . 796
Lintrathen, 302
Linwood, . 568
Lismore, . 525
Little Dunkeld, 373
Livingstone, 669
Lochaber, . 99
Lochalsh, . 74
Lochbroom, 75
Lochcarron, 76
Lochee, . 282
Lochgilphead, 526
Lochgoilhead, 527
Lochlee, . 303
Lochmaben, 840
Lochranza, . 556
Lochrutton, 875
Lochs, . 87
Lochwinnoch, 570
Logie (Fife), 446
Logie (Stirling), 485
Logiealmond, 375
Logie-Buchan, 216
Logie-Coldstone and Cromar, 217
Logie-Easter, 77
Logie-Pert, 304
Logierait, . 376
Longforgan, 377
Longformacus, 750
Longside, 218
Lonmay, 219
Loth, . . 54
Loudoun, . 603
Lugar, . 577
Lumphanan, 220
Lunan, . 305
Lundie, . 306
Lunnasting, 7
Luss, . . 499
Lyne, . 765

Macduff, . 155
Madderty, . 378
Mains, . 307
Makerston, 797
Manor, . 766
Markinch, . 447
Marnoch, . 161
Maryculter, 264
Maryhill, . 622
Marykirk, . 265
Marytown, . 308
Mauchline, . 604
Maxton, . 798
Maybole, . 605
Mearns, 571
Megget, . 779
Meigle, . 379
Melrose, . 799
Menmuir, . 309
Merton, . 751
Methlic, . 221
Methven, . 380
Mid-Calder, 694
Middlebie, . 841
Midmar, . 222
Mid & So. Yell, 6
Millbrex, . 222
Milton, . 644
Minginish, . 109
Minnigaff, . 876
Minto, . 800
Mochrum, . 892
Moffat, . 842
Moneydie, . 381
Monifieth, . 310
Monikie, . 311
Monimail, . 448
Monkton and Prestwick, 606
Monquhitter, 223
Montrose, . 312
Monymusk, 224
Monzie (Perth), 382
Monzievaird and Strowan, 383
Moonzie (Fife), 449
Mordington, 752
Morebattle, 801
Morham, . 712
Mortlach, . 162
Morton, . 843
Morvern, . 528
Moulin, . 384
Mouswald, . 844
Moy and Dalarossie, . 105
Muckairn, . 529
Muckart, . 385
Muiravonside, 486
Muirkirk, . 607
Murroes, . 313
Musselburgh, 689
Muthill, . 386

Nairn, . 123
Neilston, . 572
Nenthorn, . 753
Nesting, . 7
New Abbey, 877
New Ardrossan, 576
Newbattle, 695
Newburgh, 450
Newburn, . 451
New Byth, . 210
New Craighall, 695
New Cumnock, 608
New Deer, . 225
New Galloway, 868
Newhills, . 226
Newington, 685
New Kilpatrick, 500
Newlands, . 767
New Luce, . 893
New Machar, 227
New Monkland, 651
New Pitsligo, 227
New Spynie, 136
Newton, . 696
Newton Mearns, 571
Newtyle, . 314
Nigg (Kincard.), 266
Nigg (Ross), 78
North Berwick, 713
North Bute, 557
North Harris, 111
North Knapdale, 530
North Leith, 692
Northmavine, 8
North Morar, 97
Nth. Ronaldshay, 22
North Uist, 113
North Yell, 6

Oa, . . 546
Oathlaw, . 315
Oban, . 523
Ochiltree, . 609
Old Aberdeen, 168
Old Ardrossan, 576
Old Cumnock, 610
Old Deer, . 228
Oldhamstocks 714
Old or West Kilpatrick, 501
Old Luce, . 894
Old Machar, 228
Old Meldrum, 229
Old Monkland, 652
Olrig, . 39
Ordiquhill, 163
Ormiston, . 715
Orphir, . 23
Orwell, . 463
Oxnam, . 802
Oyne, . 230

Paisley, . 573
Panbride, . 316
Papa-Stour, 12
Papa-Westray, 33
Partick, . 646
Parton, . 878
Patna, . 610
Peebles, . 768
Pencaitland, 716
Penicuik, . 697
Penninghame, 895
Penpont, . 845
Persie, . 386
Perth, . 387
Peterculter, 231
Peterhead, . 232
Pettinain, . 653
Petty, . 106
Pitsligo, . 233
Pittenweem, 452
Plantation, 646
Polmont, . 487
Polwarth, . 754
Port-Glasgow, 574
Portlethen, 251
Portmoak, . 464
Portnahaven, 547
Portobello, . 685
Port of Menteith, 388
Portpatrick, 896
Portree, . 114
Portsoy, . 153
Premnay, . 234
Prestonkirk, 717
Prestonpans 718
Queensferry, 665

Raasay, . 114
Rafford, . 140
Rankinston, 583
Rathen, . 235
Ratho, . 698
Rathven, . 164
Rattray, . 389
Rayne, . 236
Reay, . 40
Redgorton, 390
Renfrew, . 575
Renton, . 494
Rerrick, . 879
Rescobie, . 317
Resolis, . 79
Rhynd, . 391
Rhynie, . 237
Riccarton, . 611
Roberton, . 802
Rogart, . 55
Rosehall, . 46
Rosemarkie, 80
Roseneath, . 502
Rosskeen, . 81
Rothes, . 141
Rothesay, . 558
Rothiemay, 165
Rothiemurchus, 96
Rousay and Egilshay, 24
Row, . . 503
Roxburgh, . 803
Rutherglen, 654
Ruthven, . 318
Ruthwell, . 846

Saddell, . 531
St Andrew (Dundee), 282
St Andrew (Edinburgh), 685
St Andrews (Orkney), 25
St Andrews-Lhanbryde, 142
St Andrews & St Leonards (Fife) 453
St Boswells, 804
St Clement, 282
St Cyrus, . 267
St Fergus, . 237
St George, . 685
St Giles, . 685
St Kilda, . 111
St Machar, . 168
St Madoes, 392
St Martins, 393
St Mary, . 282
St Monance (or Abercrombie), 454
St Mungo, . 847
St Nicholas, 168
St Ninians, 488
St Peter, . 282
St Quivox, . 578
St Rollox, . 644
St Vigeans, 272
Salen (Argyll), 548
Saline (Fife), 455
Salton, . 719
Sanday, . 26
Sandness, . 12
Sandsting and Aithsting, 9
Sandwick, . 27
Sandwick & Cuningsburgh, 3
Sanquhar, . 848
Savoch, . 237
Scone, . 394
Scoonie, . 456
Scourie, . 49
Seafield, . 167

Selkirk, . 778
Shapinshay, 28
Shettleston, 622
Shieldaig, . 58
Shiskine . 554
Shotts, . 655
Skelmorlie, 602
Skene, . 238
Skipness, . 531
Skirling, . 769
Slains, . 239
Slamannan, 489
Sleat, . . 115
Smailholm, 805
Small Isles, 116
Snizort, . 117
Sorbie, . 897
Sorn, . . 613
Southdean, 806
Southend, . 532
South Harris, 111
South Knapdale, 533
South Leith, 692
South Ronaldshay & Burray, 29
South Uist, 118
Southwick, 861
Speymouth, 143
Spott, . 720
Sprouston, . 807
Stair, . . 614
Stanley, . 393
Stennes . 17
Stenscholl, . 112
Stenton, . 721
Stevenston, 615
Stewarton, . 616
Stirling, . 490
Stitchell, . 808
Stobhill, . 698
Stobo, . 770
Stoer, . 44
Stonehouse, 656
Stoneykirk, 898
Stornoway, 88
Stow, . . 699
Stracathro, 320
Strachan, . 268
Strachur, . 534
Straiton, . 617
Stralachlan, 534
Stranraer, . 899
Strath, . 119
Strathblane, 491
Strathdon, . 240
Strathfillan, 394
Strathloch, 384
Strathmartin, 307
Strathmiglo, 457
Strathoykel, 71
Strathy, . 50
Strichen, . 241
Stromness, . 30
Stronsay, . 31
Sunart, . 505
Swinton, . 755
Symington (Ayr), . 618
Symington (Lanark), 657
Tain, . . 82
Tannadice, . 321
Tarbat, . 83
Tarbert, . 535
Tarbolton, . 619
Tarland, . 242
Tarves, . 243
Tealing, . 322
Temple, . 700
Tenandry, . 394
Terregles, . 880
Teviothead, 809
Thurso, . 41
Tibbermore, 395
Tillicoultry, 468
Tingwall, . 10
Tinwald, . 849
Tobermory, 549
Tomintoul, 160
Tongland, . 881
Tongue, . 56
Torosay, . 550
Torphichen, 671
Torryburn, 458
Torthorwald, 850
Tough, . 244
Towie, . 245
Tradeston, . 644
Tranent . 722
Traquair, . 771
Trinity-Gask, 396
Troon, . 590
Troqueer, . 882
Tulliallan, . 458
Tullynessle and Forbes, . 246
Tundergarth, 851
Turriff, . 247
Tweedsmuir, 772
Twynholm, 883
Tynron, . 852
Tyree (Argyll), 551
Tyrie (Aberd'n), 248
Udny, . 249
Uig, . . 89
Ulva, . . 544
Unst, . . 11
Uphall, . 672
Urquhart (Elgin), . 144
Urquhart (Inverness), . 107
Urquhart and Logie-Wester, 84
Urr, . . 884
Urray, . 85
Walkerburn, 762
Walls (Shetland), 12
Walls (Orkney), 32
Walston, . 658
Wamphray, 853
Wandell and Lamington, 659
Wanlockhead, 853
Waternish, 110
Waterside, . 586
Watten, . 42
Weem, . 398
Wemyss, . 459
West Calder, 701
Westerkirk, 854
West Kilbride, 620
West Linton, 773
Westray, . 33
Westruther, 756
Whalsay, . 7
Whalsay Skerries, 7
Whitburn, . 673
Whitekirk and Tynninghame, 723
Whiteness and Weisdale, 10
Whithorn, . 900
Whitsome, 757
Whittinghame, 724
Wick, . 43
Wigtown, . 901
Wilton, . 789
Windygates, 447
Wiston and Roberton, . 660
Woodside, . 168
Yarrow, . 779
Yell, . . 6
Yester (or Gifford), . 725
Yetholm, . 811
Ythan Wells, 249

EDINBURGH: PRINTED BY NEILL AND COMPANY LTD.
FOR HER MAJESTY'S STATIONERY OFFICE.